
2020 AUDIT

LAND DEVELOPMENT SERVICES

Prepared for

The Board of Commissioners of Allegany County, Maryland

The Honorable Jacob C. Shade *President*
The Honorable Creade V. Brodie Jr. *Commissioner*
The Honorable David J. Caporale *Commissioner*

ALLEGANY COUNTY DEPARTMENT OF PLANNING & GROWTH
DIVISION OF LAND DEVELOPMENT SERVICES

Blank page

Table of Contents

Section 1 - Charts, Graphs and Tables

Historical Performance: 10 Year Period (CY2011 - CY2020)	Plate 1
Table-Permits Applied, Issued, Cancelled, Denied, Revised, COs	
Chart-Volume of Permitting Activity	
Chart-Ratio of Permits Applied/Issued (All)	
Chart-Number of <i>Single Family Dwellings</i> Authorized	
Chart-Value(T) of Authorized Construction (All)	
Chart-Value(T) of <i>Single Family Dwellings</i> Issued	
Chart-Permit Fees/ Inspection Fees Invoiced	
Historical Performance: By Month for 2020	
Chart-Performance of Permitting Activity by Month – Applied/Issued	Plate 2
Chart-Value of Construction Activity by Month	Plate 2
County Development in CY 2020 based on Permit Activity	
Chart-Permits Issued by <i>Type</i>	Plate 3
Chart-Values(T) of Construction Authorized by <i>Type of Use</i>	Plate 4
Chart-Volume of Permits Authorizing Construction by <i>Type of Use</i>	Plate 4
Chart-Values(T) of Authorized Construction by Planning Region	Plate 5
Chart-Values(T) of <i>Single Family Dwellings</i> Authorized by Planning Region	Plate 5

Section 2 – Tabulated Reports of Permitting Activity CY 2020

Section 2A	
Record Summary Report:	
Land Use Permit Applications Submitted (<i>Table 1</i>)	
Section 2B	
Record Summary Report:	
Land Use Permits Revised (<i>Table 1</i>)	
Section 2C	
Record Summary Report:	
Table 1 - Land Use Permit Applications Cancelled	
Table 2 - Land Use Permit Applications Denied	
Table 3 - Land Use Permit Applications Deadfiled	
Section 2D	
Record Summary Report: Land Use Permits Issued by <i>Type of Use</i>	
Subset - Accessory Structure	
Subset - Addition	
Subset - Agricultural	
Subset - Commercial	
Subset - Demolition	
Subset - Duplex (<i>None – no records returned</i>)	
Subset - Extractive Type Industry (<i>None – no records returned</i>)	
Subset - Forest Harvest	

Subset - Grading
Subset - Home Occupation
Subset - Industrial (*None – no records returned*)
Subset - Institutional
Subset - Mobile Home
Subset - Multi-Family Dwelling (*None – no records returned*)
Subset - Occupancy
Subset - Other
Subset - Sign
Subset - Single Family Dwelling
Subset - Stormwater Management

Section 2E

Certificate of Occupancy Issued (*Table 1*)

Section 2F

Fees Invoiced - Applications submitted (*Table 1*)

Section 3 –Maps

Map: Highway - Allegany County	Map 1
Map: Planning Regions of Allegany County	Map 2
Map: Land Use Permits Issued by <i>Type of Use</i> , CY 2020	Map 3

Section 4 –Editor’s Notes

Audit discrepancies and anomalies explained.

2020 Annual Audit

Section 1: Charts, Graphs & Tables

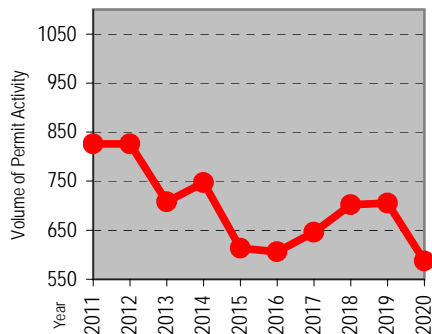
Section 1/Plate 1	Historical Performance: 10 Year Trend (CY 2011-CY 2020)
Section 1/Plate 2	Historical Performance by Month - CY 2020
Section 1/Plate 3	Permits Issued by Use - CY 2020
Section 1/Plate 4	Value (T) of Construction Authorized by Use - CY 2020 Permits Authorizing Construction by Use - CY 2020
Section 1/Plate 5	Activity by Planning Region -CY 2020

Blank Page

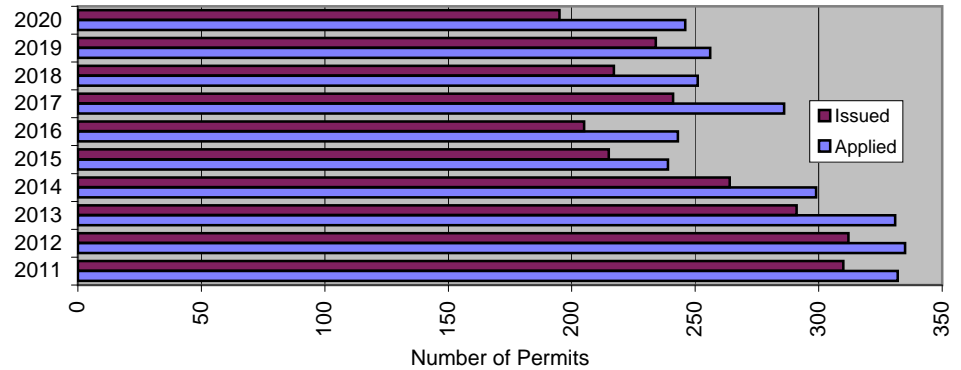
ALLEGANY COUNTY, MARYLAND
Ten (10) Year Summary of Permitting Activities
Annual Report for 2020

	2011	2012	2013	2014	2015	2016	2017	2018	2019	2020
Applied	332	335	331	299	239	243	286	251	256	246
Issued	310	312	291	264	215	205	241	217	234	195
Cancelled	8	9	13	24	11	17	5	43	22	10
Denied	10	1	3	2	3	2	3	3	5	4
Expired	0	2	1	0	0	2	1	0	0	0
Revised	94	107	17	127	101	104	82	157	141	108
COs	72	60	52	31	44	33	28	31	47	24
Total Volume	826	826	708	747	613	606	646	702	705	587
Total Fees	\$59,281.63	\$35,482.82	\$69,766.65	\$58,172.04	\$55,351.16	\$52,805.19	\$45,118.06	\$85,127.00	\$48,699.06	\$49,111.95
Value of Authorized Construction	\$9,954,176.80	\$11,981,640.00	\$15,011,662.00	\$9,569,444.00	\$14,260,975.00	\$9,882,103.00	\$6,764,035.00	\$11,975,973.00	\$21,663,544.00	\$7,090,511.00
# SFDs	37	31	21	15	20	21	19	27	19	17
SFD Value(T)	\$7,214,350	\$5,875,000	\$4,931,000	\$2,275,000	\$4,101,000	\$5,610,000	\$4,318,000	\$5,987,209	\$4,748,000	\$4,512,895

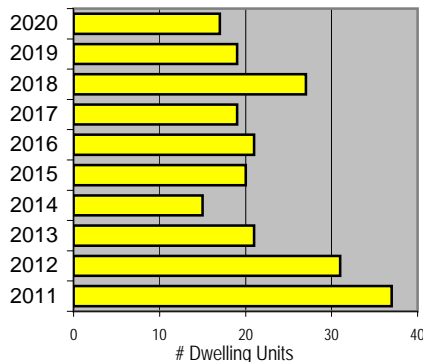
**Volume Permit Processing
2011-2020**



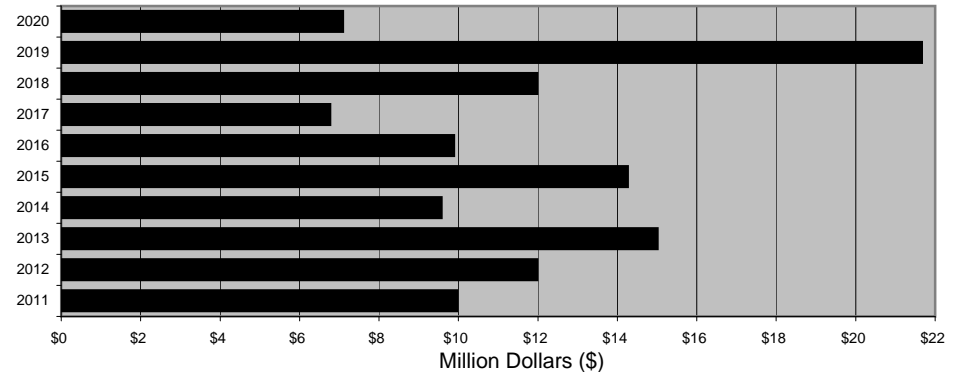
Permits Applied/Issued 2011-2020



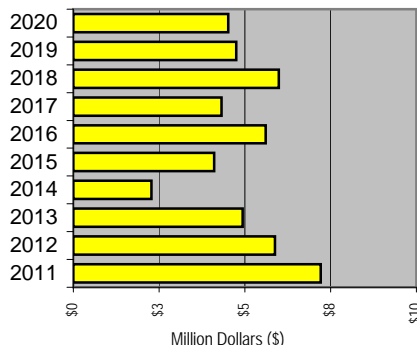
SFDs Issued 2011-2020



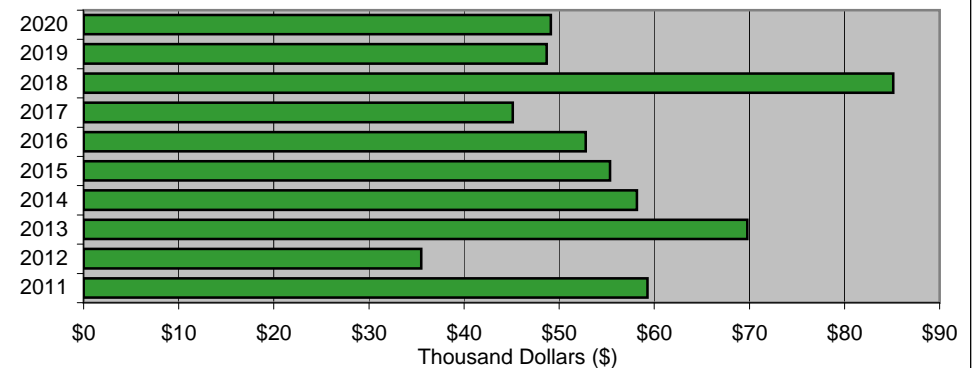
Value(T) Authorized Construction 2011-2020



**Value of Authorized
SFDs (T) 2011-2020**



Permit Fees/Inspection Fees Invoiced 2011-2020

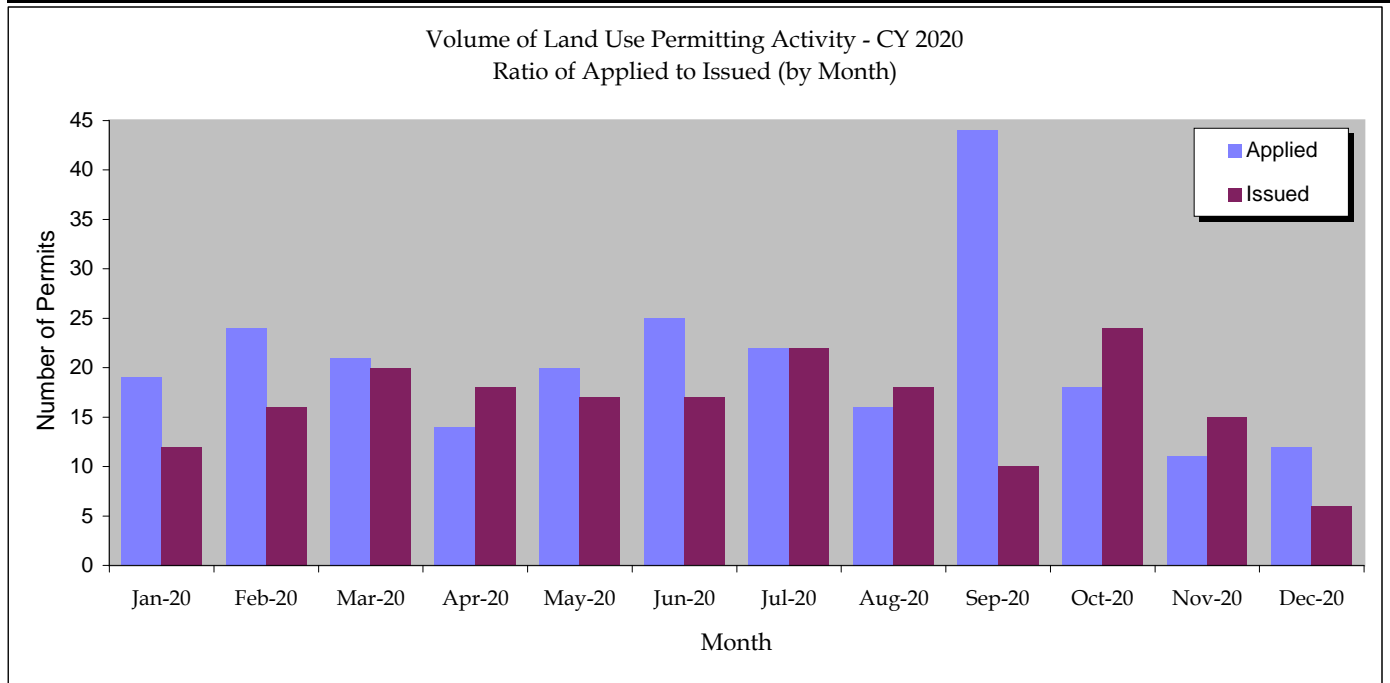


ALLEGANY COUNTY, MARYLAND

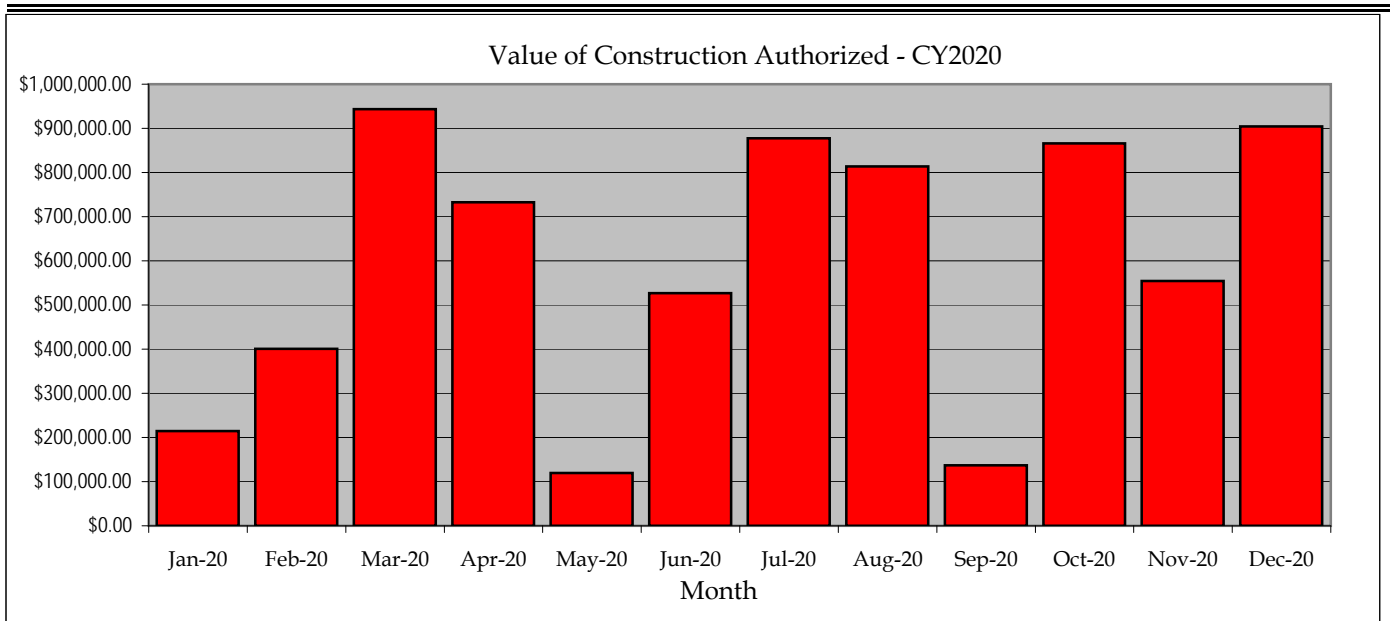
Annual Report for 2020

Performance by Month CY2020

CY 2020	Jan-20	Feb-20	Mar-20	Apr-20	May-20	Jun-20	Jul-20	Aug-20	Sep-20	Oct-20	Nov-20	Dec-20	Total
Applied	19	24	21	14	20	25	22	16	44	18	11	12	246
Issued	12	16	20	18	17	17	22	18	10	24	15	6	195



CY 2020	Jan-20	Feb-20	Mar-20	Apr-20	May-20	Jun-20	Jul-20	Aug-20	Sep-20	Oct-20	Nov-20	Dec-20	Total
Value in Dollars	\$214,575.00	\$400,400.00	\$943,700.00	\$732,794.00	\$119,500.00	\$527,100.00	\$877,276.00	\$813,800.00	\$136,660.00	\$866,205.00	\$554,500.00	\$904,000.00	\$7,090,510.00



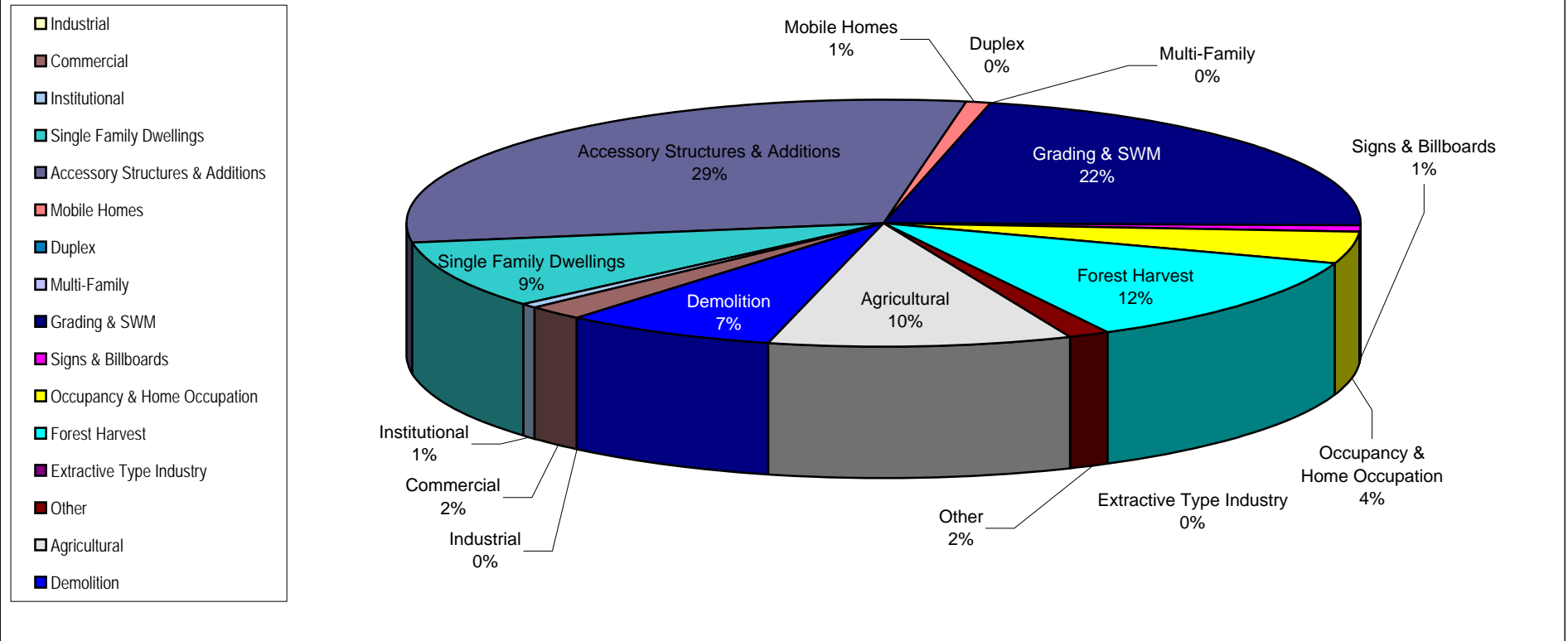
ALLEGANY COUNTY, MARYLAND

Annual Report for 2020

Permits by Type

2020	Industrial	Commercial	Institutional	Single Family Dwellings	Accessory Structures & Additions	Mobile Homes	Duplex	Multi-Family	Grading & SWM	Signs & Billboards	Occupancy & Home Occupation	Forest Harvest	Extractive Type Industry	Other	Agricultural	Demolition	Total
Permits Issued	0	4	1	17	59	2	0	0	42	2	8	23	0	3	20	14	195

Land Use Permits Issued by Type of Use for 2020



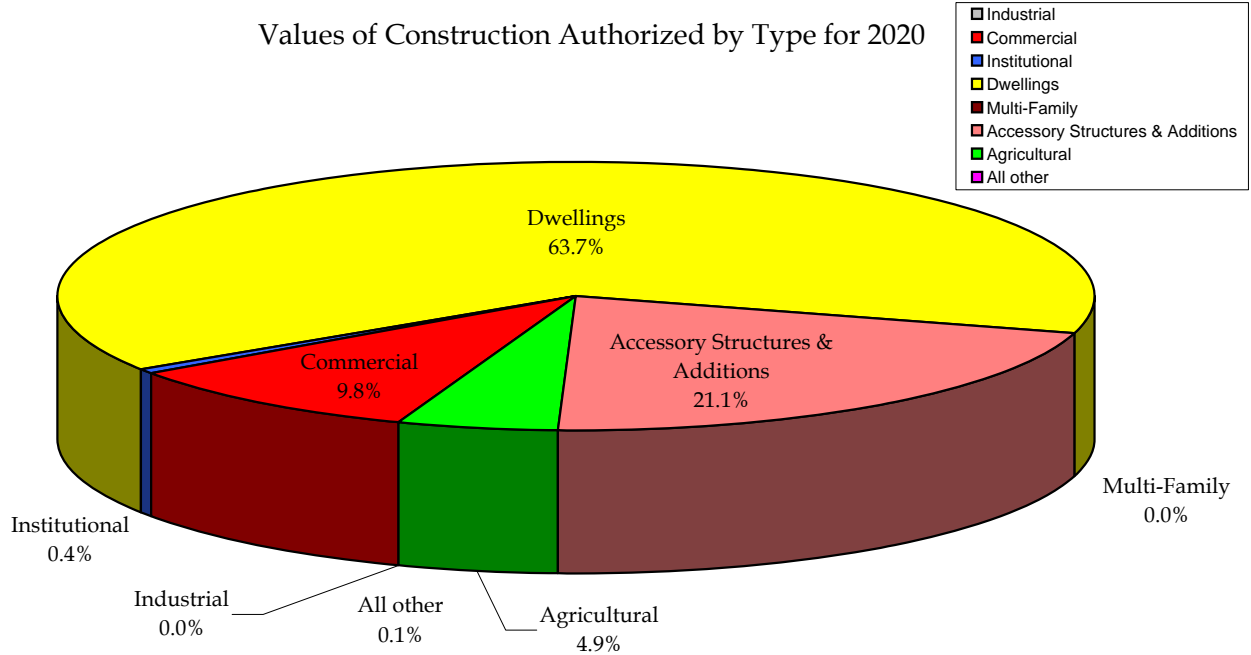
ALLEGANY COUNTY, MARYLAND

Annual Report for 2020

Construction by Type

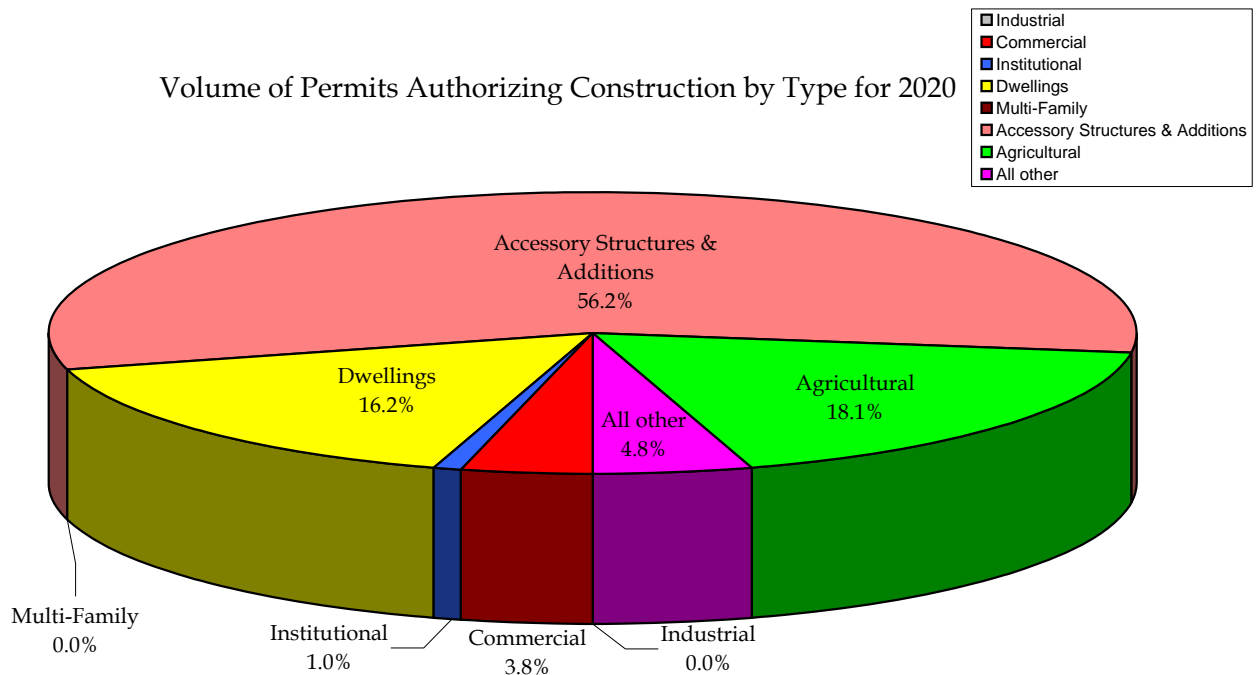
2020	Industrial	Commercial	Institutional	Dwellings	Multi-Family	Accessory Structures & Additions	Agricultural	All other	Total
Estimated Value	\$0	\$694,060	\$30,000	\$4,512,895	\$0	\$1,492,460	\$349,895	\$6,200	\$7,085,510

Values of Construction Authorized by Type for 2020



2020	Industrial	Commercial	Institutional	Dwellings	Multi-Family	Accessory Structures & Additions	Agricultural	All other	Total
Permits Issued	0	4	1	17	0	59	19	5	105

Volume of Permits Authorizing Construction by Type for 2020

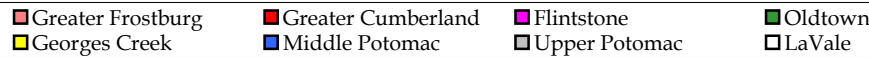
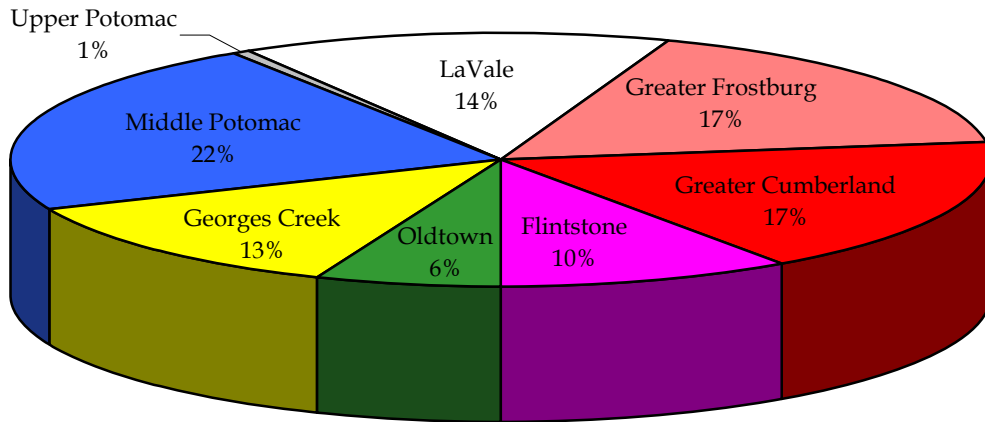


ALLEGANY COUNTY, MARYLAND
Annual Report for 2020
Permitting Activity by Planning Region

All Construction

Planning Region	Greater Frostburg	Greater Cumberland	Flintstone	Oldtown	Georges Creek	Middle Potomac	Upper Potomac	LaVale	Total
Estimated Value	\$1,227,300	\$1,239,255	\$682,895	\$435,300	\$892,319	\$1,568,161	\$50,000	\$995,281	\$7,090,511
Permits Issued	27	40	25	15	31	20	2	35	195

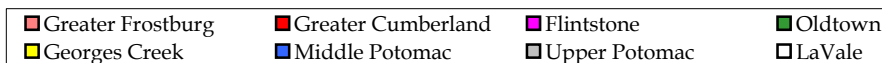
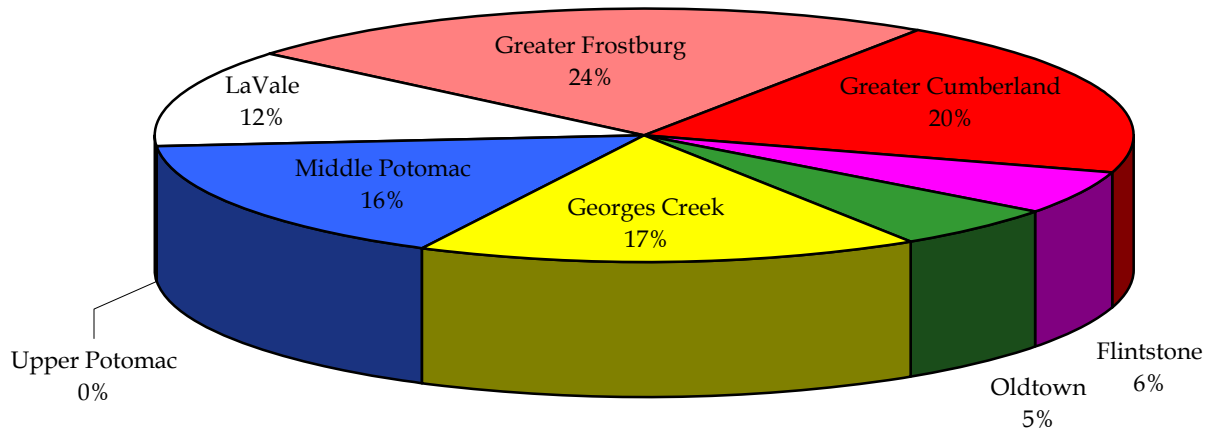
Total Values of Authorized Construction by Planning Region - CY 2020



Single Family Dwelling Construction

Planning Region	Greater Frostburg	Greater Cumberland	Flintstone	Oldtown	Georges Creek	Middle Potomac	Upper Potomac	LaVale	Total
Estimated Value	\$1,058,000	\$906,195	\$254,700	\$248,000	\$760,000	\$723,000	\$0	\$563,000	\$4,512,895
Permits Issued	3	4	1	1	3	3	0	2	17

Total Values of SFDs Authorized by Planning Region - CY 2020



Blank Page

2020 Annual Audit

Section 2A: Tabulated Reports

Land Use Permits Applications Submitted

Blank Page



LAND DEVELOPMENT SERVICES

Annual Report: **CY 2020**

Land Use Permit Applications Applied

Type of Use: All

Parameters: [Date Applied] Between 1/1/2020 And 12/31/2020

Report Date: Thursday, December 31, 2020

Permit #	Date App	Last Rev	First Name	MI	Last Name	Type Of Use	Description	Tax Map Info				Easting	Northing
2001001	1/2/2020		Jessie		Gordon	Agricultural	(Re-location of) Open w	M- 46	Q- 11	P- 78	L-	236300	643600
2001002	1/6/2020		Leonard	B.	Ballerstadt III	Grading	1) Drive apron install; 2)	M- 55	Q- 8	P- 17	L- 123 (Blk 6 Section 2)*	391000	645200
2001003	1/9/2020	2/3/2020			Jones Garage & Salvag	Grading	Improvements to Brown	M- 15	Q- 10	P- 305	L- OP ROW	306000	679500
2001004	1/10/2020		Neil		Sonne	Addition	Home office and closet	M- 49	Q- 8	P- 181	L-	282700	642800
2001005	1/10/2020		Gary		Shockey	Single Family Dwelling	Single family dwelling w	M- 58	Q- 7	P- 108	L-	243200	632800
2001006	1/13/2020		Jan		Hymes	Home Occupation	In-home daycare	M- 37	Q- 8	P- 121	L-	281600	655000
2001007	1/15/2020		Denise	C	Payne	Accessory Structure	In-ground pool	M- BR2	Q- 14	P- 115	L- 6 pt/o 7	316000	683800
2001008	1/16/2020				Allegheny Wood Produ	Forest Harvest	Forest Harvest of 80 ac	M- 46	Q- 17	P- 71	L-	237970	636050
2001009	1/16/2020				Thomas Subaru Hyund	Grading	Existing parking lot exp	M- 14	Q- 18	P- 282	L-	295800	677000
2001010	1/17/2020		Dale	J.	Beitzel	Addition	1)Bedroom/bath/laundr	M- 37	Q- 8	P- 163	L- 29-30	281600	656800
2001011	1/17/2020	2/3/2020	Garrett		Clise	Grading	1) Driveway installation;	M- 36	Q- 7	P- 163	L- 1	261400	656000
2001012	1/17/2020		Stanley		Merrbach	Forest Harvest	Select cut of 30 acres	M- 5	Q- 7	P- 289	L-	314500	692000
2001013	1/28/2020				Gradcon, Inc. (Reckley)	Single Family Dwelling	1)Single family dwelling	M- 63	Q- 4	P- 9	L- 6	343000	634600
2001014	1/28/2020				Gradcon, Inc. (Reckley)	Grading	1) Installation of drivew	M- 63	Q- 4	P- 9	L- 6	343000	634600
2001015	1/27/2020	3/26/2020	David		Mattson	Single Family Dwelling	"After-the-Fact" Authori	M- 15	Q- 4	P- 303	L- 339-340 (p/o 338)	307600	682200
2001016	1/28/2020	1/28/2020			SEM Enterprises, LLC (Single Family Dwelling	1) Single family dwellin	M- 9	Q- 18	P- 72	L- 11	403400	688900
2001017	1/28/2020				SEM Enterprises, LLC (Accessory Structure	Detached garage	M- 9	Q- 18	P- 72	L- 11	403400	688900
2001018	1/29/2020		Michael & Rh		Frankenberry	Addition	Family room addition to	M- 13	Q- 2	P- 344	L-	264000	683600
2001019	1/30/2020		Delbert		Helmick	Agricultural	Barn	M- 18	Q- 2	P- 110	L- 1	356200	682300
2002001	2/4/2020				Allegheny Land and Coal	Grading	Site preparation for min	M- 24	Q- 13	P- p/o P. 7	L-	252000	646000
2002002	2/4/2020		Alyssa		Cornachia	Mobile Home	Doublewide mobile hom	M- CR3	Q- 11	P- 200, 217	L- 262-267	284900	645800
2002003	2/7/2020		Donald		Keith	Grading	Installation of a drivewa	M- 7	Q- 15	P- 13	L-	358900	687300
2002004	2/7/2020		Donald		Keith	Grading	Level area behind barn	M- 7	Q- 15	P- 13	L-	358900	687300
2002005	2/10/2020				Evergreen Estate Holdi	Agricultural	Agricultural building w/b	M- 13	Q- 10	P- 25	L-	272000	679000
2002006	2/11/2020	2/8/2021	Kristina	K	Moran	Agricultural	Barn	M- 18	Q- 13	P- 93	L-	351000	677000
2002007	2/18/2020				Allegheny Wood Produ	Forest Harvest	Select cut of 48 acres	M- 53	Q- 16	P- 22,89	L-	357800	639200
2002008	2/18/2020				Allegheny Wood Produ	Forest Harvest	Select cut of 483 acres	M- 48	Q- 16	P- 71,144...*	L- * ref. Attch A	374000	634000
2002009	2/19/2020	3/4/2020	Ramona		Ramsey	Home Occupation	Handmade crafts and c	M- CR3	Q- 17	P- 73	L- pt/o 20	284900	645100
2002010	2/19/2020		Christopher		Hendershot	Accessory Structure	In-ground pool	M- 24	Q- 21	P- 377	L- 3D	268800	660000
2002011	2/20/2020				Netzer's Sawmill, LLC (Forest Harvest	Clear cut of 1 acre	M- 63	Q- 17	P- 70	L-	344700	627300
2002012	2/21/2020	3/27/2020	John	W	Miller	Accessory Structure	Shed	M- 12	Q- 16	P- 115	L-	252000	677000
2002013	2/24/2020				Allegheny Wood Produ	Forest Harvest	Select cut of 32 acres; c	M- 21	Q- 3	P- 64	L-	411000	684000
2002014	2/24/2020		Tamela		Chucci	Accessory Structure	Storage Shed	M- CR2	Q- 10	P- 56	L- 58-59	285600	647000
2002015	2/24/2020				Eazy Out, Inc. (Cross)	Demolition	Raze dwelling	M- 12	Q- 24	P- 77	L-	258300	672250
2002016	2/24/2020		Albert		Koch	Grading	Access road relocation	M- 50	Q- 12	P- 68	L-	311750	645250
2002017	2/24/2020		Nathan		Greise	Grading	1) Driveway/utilities inst	M- 51	Q- 19	P- 78	L-	314600	638000
2002018	2/25/2020				JLJ Rentals, LLC	Demolition	Raze dwelling unit	M- LV9	Q- 13	P- 200	L- 9	287700	666400
2002019	2/25/2020				First Peoples CFCU	Demolition	Raze dwelling unit	M- 37	Q- 14	P- 206	L- 1-2	281800	653500
2002020	2/25/2020				Blue Triangle Harwoods	Forest Harvest	Select cut of 100 acres	M- 4	Q- 7	P- 7	L-	298500	691500
2002021	2/26/2020				Western Maryland Stre	Grading	Spoil area	M- 37	Q- 17	P- 80	L-	292500	653000
2002022	2/27/2020		Joshua		Wampler	Other	Storage shed for huntin	M- 3	Q- 9	P- 7	L-	285400	691800
2002023	2/27/2020	3/23/2020	Glenda		Whetstone	Mobile Home	Doublewide mobile hom	M- 35	Q- 14	P- 229	L- 38-40	247300	652600
2002024	2/27/2020	5/26/2020	John	J.	Borland	Addition	Garage addition to dwel	M- LV7	Q- 4	P- 190	L- 272-277...	286600	666600
2003001	3/2/2020	3/2/2020	Donna	P	Huff	Addition	(1) Bedroom/bathroom	M- 48	Q- 6	P- 66	L-	276700	645800

Report: Permits []Applied []Revised []Cancelled [] Denied []Expired [] Deadfiled []

Section 2A Table 1

Report: Permits: Applied and Revised Annual Format ver 12/19 [PSD_LS2]
2/11/2021 10:38:32 AM

Report Page 1 of 5

Permit #	Date App	Last Rev	First Name	MI	Last Name	Type Of Use	Description	Tax Map Info				Easting	Northing
2003002	3/2/2020	3/2/2020	Brad		Mullenax	Grading	1) Site preparation for f	M- 7	Q- 12	P- 29	L-	366700	690400
2003003	3/2/2020	3/4/2020			Columbia Gas c/o SPE	Grading	Installation of gas lines	M- CR4	Q- 0	P- 0	L-		
2003004	3/3/2020		Hunter		O'Haver	Accessory Structure	"After-the-Fact" Authori	M- 25	Q- 4	P- 105	L-	288700	671300
2003005	3/3/2020		Casey		Smith	Demolition	Raze existing dwelling	M- MS3	Q- 5	P- 144	L-	271250	684200
2003006	3/4/2020	5/19/2020			Columbia Gas c/o SPE	Grading	Installation of gas lines	M- BA1	Q- 0	P- (multiple)	L-	231100	625800
2003007	3/4/2020	3/17/2020			Gradcon, Inc. (Miller)	Single Family Dwelling	1) Single family dwellin	M- 4	Q- 13	P- 200	L- 5 - Section E Revised	298000	688000
2003008	3/5/2020				Frankenberry Propertie	Grading	1) Landscaping & site p	M- LV1	Q- 15	P- 43	L-	283500	660100
2003009	3/6/2020		James	W	Hartman	Grading	Spoil areas (two sites)	M- 37	Q- 13	P- 321,323	L-	279000	650500
2003010	3/6/2020				JL Wolford Contracting	Single Family Dwelling	1) Single family dwellin	M- 26	Q- 5	P- 301	L- 86	310500	670800
2003011	3/9/2020				Columbia Gas c/o SPE	Grading	Installation of gas lines	M- LV13	Q- 0	P- (multiple)	L-	285500	665000
2003012	3/12/2020				Tattoo Nouveau	Occupancy	Tattoo parlor	M- 24	Q- 18	P- 375	L-	276100	663200
2003013	3/2/2020	4/22/2020			KHK Permits (Rowley/R	Accessory Structure	In-ground pool	M- BE2	Q- 9	P- 142	L- Remainder***	276800	643500
2003014	3/13/2020	4/21/2020	Randy		Rice	Single Family Dwelling	1) Single family dwellin	M- BE2	Q- 9	P- 142	L- Remainder**	276800	643500
2003015	3/17/2020		Robbie	W.	Rawlings	Accessory Structure	"After-the-Fact" Authori	M- 76	Q- 8	P- 1	L- 92,93, Sec 1	227300	606700
2003016	3/17/2020				Byco Enterprises c/o Bri	Demolition	Raze existing structure	M- 35	Q- 14	P- 229	L- 38-40	247300	652600
2003017	3/17/2020		Bryan		Bender	Accessory Structure	Storage shed	M- 63	Q- 8	P- 322	L-	337400	631100
2003018	3/20/2020		Reginald & L		Bridges	Accessory Structure	Storage Shed	M- 15	Q- 7	P- 260	L-	297600	678800
2003019	3/24/2020	3/25/2020	Peter		Forno	Grading	Site preparation for dwe	M- 36	Q- 4	P- 99	L- 12	269300	658100
2003020	3/26/2020		Jacquelin		Hawkins	Demolition	Raze dwelling	M- 23	Q- 17	P- 214	L-	256600	664800
2003021	3/26/2020		Johnathon	M	Weaver	Accessory Structure	Detached garage	M- RA1	Q- 4	P- 23	L-	271200	627600
2004001	4/2/2020		John	W.	Shoemake, Jr.	Grading	Install access road	M- 13	Q- 21	P- 36	L-	267200	675000
2004002	4/3/2020		Timothy	E.	Kennell	Commercial	Retail/office addition to	M- EL3	Q- 8	P- 86	L- 1-4	300000	690100
2004003	4/6/2020	4/14/2020			New Day Church c/o Bo	Sign	Replacement of off-site	M- 49	Q- 8	P- 49	L-	281500	644500
2004004	4/6/2020		Rae	A.	Smith	Accessory Structure	Detached garage	M- 25	Q- 11	P- 330	L- 312	292500	666700
2004005	4/5/2020		Robert	E.	Miller	Grading	Drive improvement and	M- 53	Q- 22	P- 139	L-	361200	636700
2004006	4/8/2020	4/14/2020	Nathan		Greise	Agricultural	Pole building for agricult	M- 51	Q- 19	P- 78	L-	314600	638000
2004007	4/13/2020	4/28/2020	Carl		Belt, Jr.	Accessory Structure	Detached garage	M- 37	Q- 8	P- 292	L- 1	283000	654500
2004008	4/15/2020	7/27/2020	Thomas	H	Shaffer	Accessory Structure	Detached garage	M- BR2	Q- 16	P- 152	L- Parcel 1	317700	684800
2004009	4/17/2020		Joe		Mullan (Keifer)	Single Family Dwelling	"After-the-Fact" Authori	M- LV12	Q- 19	P- 116	L-	290900	667400
2004010	4/17/2020	4/28/2020	James	D	Wilson	Accessory Structure	In-ground pool	M- BR2	Q- 13	P- 232	L- 1	315100	683100
2004011	4/22/2020		Brian		Heavner	Demolition	Raze dwelling	M- 16	Q- 17	P- 307	L-	235600	676000
2004012	4/23/2020				Iron Horse Logging (Ma	Forest Harvest	Forest Harvest of 77 ac	M- 57	Q- 5	P- 170	L-	237100	635700
2004013	4/23/2020	5/13/2020			Lashbaugh's Bar and G	Commercial	Kitchen addition (to rest	M- CR1	Q- 15	P- 57,58	L- 45-49	284200	646800
2004014	4/28/2020	6/23/2020	Joseph		Kudrick	Grading	Fill and landscaping	M- 16	Q- 12	P- 101	L-	331400	678300
2005001	5/1/2020	7/21/2020			Western Maryland Lum	Forest Harvest	Clear cut of 22 acres	M- 35	Q- 10	P- 104	L-	254000	657660
2005002	5/1/2020	5/4/2020			Cessna Brothers (Walk	Forest Harvest	Select cut of 48 acres	M- 23	Q- 20	P- 114	L-	246700	661700
2005003	5/4/2020		Richard		Crawford	Addition	12x24 Carport addition t	M- 12V	Q- 18	P- 38	L- 33	292200	669800
2005004	5/4/2020		William		Winner	Stormwater Management	1) Installation of 15"x25'	M- 35	Q- 14	P- 229	L-	246400	652600
2005005	5/7/2020				Joseph Colmer Logging	Forest Harvest	Select cut of 95 acres	M- 59	Q- 5	P- 147	L- (two tracts)	272000	639000
2005006	5/11/2020				Flintstone Civic Associa	Institutional	Concession stand (repl	M- 7	Q- 21	P- 183	L-	358600	686200
2005007	5/13/2020		Brittney		Remley	Home Occupation	Daycare	M- 25	Q- 15	P- 313	L-	284400	665100
2005008	5/14/2020		James		Vought	Demolition	Raze dwelling unit (U/C	M- 23	Q- 22	P- 690	L- 2	251300	661500
2005009	5/18/2020		Chuck		Durst	Accessory Structure	Storage shed	M- 5V	Q- 16	P- 84	L- pt/o 1-2	285600	662500
2005010	5/15/2020	6/2/2020	Marvin		Miller	Demolition	Demolition of duplex	M- 47	Q- 14	P- 242, 241	L-	246900	641660
2005011	5/19/2020				Comfort Inn & Suites c/	Sign	Free-standing on-site b	M- LV2	Q- 16	P- 56	L- 2	283800	662000
2005012	5/20/2020		Robert		Smith	Grading	Fill site	M- 16	Q- 24	P- 98	L-	330600	673650
2005013	5/21/2020	5/29/2020	Guy		Stonestreet, III	Agricultural	Agricultural building	M- 28	Q- 12	P- 115	L- 1	347300	669200
2005014	5/22/2020	5/29/2020	Larry		Guthrie	Addition	Addition to existing deta	M- 24	Q- 20	P- 51	L-	266700	662000
2005015	5/27/2020		James		Taylor	Accessory Structure	Above ground pool	M- BE1	Q- 23	P- 34	L- 3 (BLK F)	278400	640400
2005016	5/27/2020				Western Maryland Lum	Forest Harvest	Select cut of 8 acres	M- 12	Q- 24	P- 158	L-	258400	672940
2005017	5/27/2020		Dustin	D.	DeHaven	Agricultural	Hay barn	M- 64	Q- 20	P- 95	L- (unassigned - Ag Lot)	353050	624500
2005018	5/27/2020		Dustin	D.	DeHaven	Agricultural	Ag building (weather sh	M- 64	Q- 20	P- 95	L- (unassigned - Ag Lot)	353075	624450
2005019	5/27/2020		Daryl		Llewellyn	Grading	1) Site preparation for f	M- 26	Q- 5	P- 9	L- Revised Lot 9	310000	669800
2005020	5/27/2020	5/28/2020			Brant Home Sales (Bro	Single Family Dwelling	Modular dwelling (U/C)	M- 51	Q- 6	P- 243	L- 6	329000	646600

Report: Permits []Applied []Revised []Cancelled [] Denied []Expired [] Deadfiled []_____

Section 2A Table 1

Report: Permits: Applied and Revised Annual Format ver 12/19 [PSD_LS2]
2/11/2021 10:38:34 AM

Report Page 2 of 5

Permit #	Date App	Last Rev	First Name	MI	Last Name	Type Of Use	Description	Tax Map Info				Easting	Northing
2006001	6/4/2020		James	A.	Squires, Jr.	Grading	(1) Fill & landscaping; (M- 52	Q- 7	P- 122	L- 2	334000	642500
2006002	6/5/2020	7/27/2020	Karl		Smith	Single Family Dwelling	Conversion of storage b	M- 5	Q- 11	P- 9, 69	L-	328300	690800
2006003	6/10/2020	6/22/2020			Merkel Contracting (Ru	Addition	Roof system addition to	M- BG2	Q- 7	P- 101	L- 75,76	291900	656300
2006004	6/1/2020	6/18/2020			Iron Horse Logging (Ma	Forest Harvest	Expansion of authorized	M- 57	Q- 5	P- 170	L-	237100	635700
2006005	6/12/2020				Fast Auto	Occupancy	Used auto sales	M- 15	Q- 18	P- 63, 66	L-	311500	676000
2006006	6/12/2020	7/6/2020			Shoes Auto Sales Inc. c	Occupancy	Used auto sales	M- 24	Q- 15	P- 12, 96	L-	268700	664000
2006007	6/12/2020				Columbia Gas Transmi	Grading	Installation of fuel gas li	M- 14	Q- 6	P- 125,264, 9, 199, 3	L-	292800	681500
2006008	6/15/2020	6/23/2020	Keith		Kiddy	Addition	Replacing roof system	M- 36	Q- 13	P- 110	L-	260700	652200
2006009	6/17/2020	6/22/2020	Eric		Crocker	Accessory Structure	"After-the-Fact" Authori	M- RA2	Q- 1	P- 1	L-	268200	624600
2006010	6/18/2020				Iron Horse Logging (Ko	Forest Harvest	Forest harvest of 407 a	M- 46	Q- 17	P- 2, 77	L-	237100	635700
2006011	6/19/2020	9/18/2020	Robert		Carpenter	Accessory Structure	In-ground pool	M- 17	Q- 10	P- 102	L- 5	342200	680000
2006012	6/19/2020		Dustin		Dawson	Agricultural	Pole building for agricult	M- 27	Q- 12	P- 83	L- Remainder	330800	667000
2006013	6/22/2020		Rhonda		Martin	Accessory Structure	Pole building	M- 39	Q- 20	P- 74	L-	317900	651800
2006014	6/22/2020		Alex		Brown	Agricultural	"After-the-Fact" Authori	M- 29	Q- 16	P- 44	L-	360200	663600
2006015	6/22/2020		Devon		Mallow	Grading	1) Site preparation for f	M- 18	Q- 5	P- 36	L-	362460	682150
2006016	6/24/2020		Jeffrey		McKenzie	Single Family Dwelling	Single story dwelling (U/	M- 58	Q- 14	P- 134	L- 2	244100	633600
2006017	6/15/2020	6/23/2020	Keith		Kiddy	Addition	Expansion of detached	M- 36	Q- 13	P- 110	L-	260700	652200
2006018	6/24/2020				Western Maryland Lum	Forest Harvest	Clear cut of 3 acres	M- 24	Q- 13	P- 7	L-	264500	656700
2006019	6/24/2020				Western Maryland Lum	Forest Harvest	Clear cut of 34 acres	M- 24	Q- 0	P- 7	L-	250000	655000
2006020	6/25/2020	2/9/2021	Ronald		Bierman	Accessory Structure	In-ground pool	M- 14	Q- 22	P- 328	L- 64	288700	637000
2006021	6/25/2020				Verdeen, LLC c/o Lisa	Agricultural	Structure for storage of	M- 17	Q- 8	P- 37	L-	336900	679700
2006022	6/25/2020				Verdeen, LLC c/o Lisa	Agricultural	Structure for storage of	M- 17	Q- 8	P- 37	L-	337100	679700
2006023	6/26/2020		Peter	A	Forno	Single Family Dwelling	1) Dwelling w/; 2) attach	M- 36	Q- 4	P- 99	L- 12	269200	658200
2006024	6/26/2020		Jessica		Candy-Simmons	Addition	Deck over existing drive	M- 51	Q- 4	P- 6	L-	323700	647500
2006025	6/29/2020				LaVale Sanitary Commi	Demolition	Raze commercial buildi	M- 14	Q- 18	P- 213	L- 1-3	296100	674200
2007001	7/1/2020				Western Maryland Lum	Forest Harvest	Clear cut of 4 acres (ex	M- 35	Q- 10	P- 104	L-	254000	657660
2007002	7/1/2020		Medrick	E	Heylman	Addition	"After-the-Fact" Authori	M- 14	Q- 12	P- 283	L-	294900	680500
2007003	7/1/2020		Robert		Krubsack	Addition	Deck cover addition to	M- 6	Q- 15	P- 143	L-	338800	687400
2007004	7/6/2020		Mark	A	Stonebreaker	Grading	After-the-Fact Authoriza	M- 63	Q- 4	P- 9	L- 2	344000	635000
2007005	7/6/2020	8/24/2020			ADLY Land Holding, L.L	Commercial	Storage building (for pr	M- 26	Q- 24	P- 289	L- 1	311000	662800
2007006	7/9/2020	8/5/2020	Dennis		Johnson	Accessory Structure	1) Pole building with 2) l	M- 24	Q- 14	P- 69	L-	265000	663700
2007007	7/10/2020				E-Z Out, Inc. (Allegany	Demolition	Raze dwelling	M- 23	Q- 17	P- 718	L-	256600	664300
2007008	7/10/2020				E-Z Out, Inc. (Allegany	Demolition	Raze dwelling	M- 23	Q- 6	P- 544	L-	259200	671400
2007009	7/10/2020		Joseph		Kudrick (Hollada)	Demolition	Demolition of existing d	M- 16	Q- 15	P- 305	L-	332400	676700
2007010	7/13/2020	8/24/2020	Brandan	L	Sturtz	Addition	Lean-to addition [U/C] t	M- 2	Q- 15	P- 117	L-	267000	688200
2007011	7/15/2020				Allegany Boys Camp c/	Multi-Family	1) Employee dormitory;	M- 53	Q- 14	P- 19	L-	356000	641400
2007012	7/15/2020	7/30/2020			Comfort Inn & Suites c/	Sign	"After-the-Fact" Authori	M- LV2	Q- 16	P- 13	L- 1	283800	662000
2007013	7/20/2020		James		McConnell	Accessory Structure	Storage shed	M- 49	Q- 10	P- 46	L- 26	280600	645700
2007014	7/17/2020				Allegany Coal and Land	Grading	Administrative Permit:	M- 24	Q- 7	P- 7	L-	261500	667200
2007015	7/17/2020	9/1/2020	Ronald		Lytle	Grading	"After-the-Fact" Authori	M- 26	Q- 17	P- 34	L- PT 7	310350	663100
2007016	7/20/2020	9/4/2020	Thomas		Marsh	Accessory Structure	Storage building	M- 76	Q- 2	P- 2	L-	228400	609300
2007017	7/22/2020		Paul		Petre	Agricultural	Pole building (replaces	M- 6	Q- 24	P- 7	L- Residual	346800	685900
2007018	7/23/2020	8/24/2020	Brandan	L	Sturtz	Accessory Structure	"After-the-Fact" Authori	M- 2	Q- 15	P- 117	L-	267000	688200
2007019	7/23/2020		Richard		DeVore, III	Accessory Structure	Detached three car gar	M- 48	Q- 7	P- 126	L- 2	261400	642700
2007020	7/24/2020	2/11/2021	Garrett	J.	Clise	Single Family Dwelling	1) Dwelling w/; 2) front	M- 36	Q- 7	P- 163	L- 1	261600	656100
2007021	7/31/2020				Eby Sawmill, LLC (Mag	Forest Harvest	Select cut of 10 acres	M- 14	Q- 21	P- 236	L- [Tract #17]	284600	672830
2007022	7/31/2020				Eby Sawmill, LLC (Strie	Forest Harvest	Select cut of 92 acres	M- 14,25	Q- 2	P- (M14) P28,P235,	L- Tracts 1, 9 & 18, plus	283900	670300
2008001	8/5/2020				Western Maryland Lum	Forest Harvest	Clear cut of 9 acres	M- 24	Q- 13	P- p/o P.7	L- [Assorted Tracts]	365300	657600
2008002	8/10/2020		Imad		Nehme	Accessory Structure	Detached Garage	M- 52	Q- 7	P- 122	L- 5	334400	644000
2008003	8/11/2020		Julie		McKenzie	Grading	Remove debris from dit	M- 15	Q- 10	P- 306	L- 252 - 255	305750	678750
2008004	8/14/2020		Denver	A	Llewellyn	Agricultural	Pole building	M- 48	Q- 13	P- 167	L- Remainder (Parcel 1)	260000	640000
2008005	8/17/2020		Elaine		Davis	Accessory Structure	Storage shed	M- 12	Q- 17	P- 134	L-	255400	680800
2008006	8/18/2020				Cessna Brothers c/o Jo	Forest Harvest	Select cut of 25 acres	M- 5	Q- 9	P- 13, 16	L-	322400	690600
2008007	8/18/2020		David	D	Thomas, Sr.	Accessory Structure	Detached carport	M- 14	Q- 17	P- 138	L- 4	291400	675500

Report: Permits []Applied []Revised []Cancelled [] Denied []Expired [] Deadfiled []_____

Report: Permits: Applied and Revised Annual Format ver 12/19 [PSD_LS2]
2/11/2021 10:38:34 AM

Section 2A Table 1

Report Page 3 of 5

Permit #	Date App	Last Rev	First Name	MI	Last Name	Type Of Use	Description	Tax Map Info				Easting	Northing
2008008	8/18/2020				Cessna Brothers c/o Jo	Forest Harvest	Select cut of 26 acres	M- 7	Q- 17	P- 223	L-	360950	687740
2008009	8/20/2020		Ronald		Browning, Sr.	Addition	"Carport" addition to exi	M- EL2	Q- 10	P- 85	L- 12	300900	629600
2008010	8/24/2020	8/25/2020			Bond Home Improve	Addition	Kitchen addition	M- 38	Q- 18	P- 239	L- 2	312700	652400
2008011	8/24/2020		Tessa		Keagy	Home Occupation	Hair salon	M- 57	Q- 5	P- 48	L-	239000	634800
2008012	8/25/2020		Stacy		Gillum	Accessory Structure	Above ground swimmin	M- BR2	Q- 17	P- 170	L- 5	317700	685800
2008013	8/25/2020				Cessna Brothers (Lehm	Forest Harvest	Select cut of 25 acres	M- 64	Q- 12	P- 67	L-	363570	631130
2008014	8/26/2020	8/27/2020	Jeff		Hull	Grading	Driveway installation	M- 16	Q- 17	P- 216	L-	326680	675870
2008015	8/27/2020		Joseph	S.	Shipley	Accessory Structure	Detached garage	M- 49	Q- 14	P- 230	L- 3	281700	638000
2008016	8/28/2020				Cessna Brothers (Greis	Forest Harvest	Select cut of 35 acres	M- 51	Q- 19	P- 78	L-	314600	638000
2009001	9/2/2020				NEXGEN Broadband	Grading	Earthwork related to ins	M- 0	Q- 0	P- Multiple	L- Multiple	333000	635000
2009002	9/2/2020		R. Steven		Friend	Agricultural	Pole building (machine	M- 27	Q- 9	P- 144	L-	320500	667300
2009003	9/8/2020	9/17/2020			Ellerslie Athletic Associ	Institutional	1) Pavilion; 2) basketbal	M- 4	Q- 7	P- 124	L-	299000	690600
2009004	9/9/2020	9/14/2020	Cecilia		Vincent	Accessory Structure	Storage shed (in associ	M- 59	Q- 6	P- 10	L-	276000	635400
2009005	9/9/2020	9/14/2020	Cecilia		Vincent	Home Occupation	Metaphysical shop (in a	M- 59	Q- 6	P- 10	L-	276000	635400
2009006	9/9/2020		Mark	E.	Morral	Accessory Structure	Pole building for autom	M- 49	Q- 1	P- 11	L-	278100	645600
2009007	9/11/2020				Frankenberry Propertie	Sign	Free-standing business	M- LV1	Q- 15	P- 43	L-	283500	660100
2009008	9/14/2020	9/16/2020	Michael		Shugars	Addition	Attached garage (carpo	M- 14	Q- 12	P- 330	L- 6	394600	679800
2009009	9/15/2020				Lonaconing Water Com	Grading	Waterline installation	M- 46,47,6	Q- 0	P- Various	L-	229500	621000
2009010	9/15/2020	9/16/2020			All-Safe Self Storage (c/	Commercial	Commercial self storag	M- 23	Q- 22	P- 701	L- 1	250800	660600
2009011	9/16/2020				Allegany Boys Camp c/	Single Family Dwelling	1) Single Family Dwellin	M- 53	Q- 14	P- 19	L-	356000	641400
2009012	9/17/2020		Jason		Gray	Grading	Parking lot expansion	M- CR6	Q- 19	P- 206	L- 101, C&D	279800	643000
2009013	9/18/2020		Billie	W.	Brashear	Accessory Structure	Detached two car garag	M- 68	Q- 3	P- 177	L- (includes Lot Split*)	233000	621100
2009014	9/21/2020	10/20/2020	Shawn		Seaders	Stormwater Management	Excavation for storm wa	M- 7	Q- 16	P- 20	L-	360000	687200
2009015	9/22/2020	9/28/2020			Allegany County Library	Institutional	Expansion of existings li	M- LV9	Q- 20	P- 23	L- 5-8	287800	666300
2009016	9/23/2020	10/7/2020	Betty		Ankeny	Accessory Structure	Detached garage	M- EL2	Q- 2	P- 8	L- 9-10	300200	692900
2009017	9/23/2020		Janelle		Shipley	Mobile Home	Doublewide mobile hom	M- 8	Q- 16	P- 52	L- 1	380000	687500
2009018	9/23/2020				D&D Homes (Conyers)	Mobile Home	1) Doublewide mobile h	M- 69	Q- 18	P- 174	L-	258300	617600
2009019	9/25/2020	2/10/2021	Gregory	P.	Nicol	Single Family Dwelling	Dwelling to replace exis	M- LC1	Q- 10	P- 61	L- Lot 2 'Amended' ****	243700	639400
2009020	9/25/2020		Gregory	P.	Nicol	Demolition	Raze dwelling (to install	M- LC1	Q- 10	P- 61; p/o 60*	L-	243500	639500
2009021	9/25/2020				Mason Dixon Estates, L	Single Family Dwelling	1)Single story dwelling;	M- 4	Q- 13	P- 200	L- 8	298600	689000
2009022	9/25/2020				Mason Dixon Estates, L	Single Family Dwelling	1)Single story dwelling;	M- 4	Q- 13	P- 200	L- 8	298600	689000
2009023	9/25/2020				Mason Dixon Estates, L	Single Family Dwelling	1)Duplex; w/ 2)two attac	M- 4	Q- 13	P- 200	L- 8	298600	689000
2009024	9/25/2020				Mason Dixon Estates, L	Single Family Dwelling	1)Duplex; 2)Two Attach	M- 4	Q- 13	P- 200	L- 8	298600	689000
2009025	9/25/2020				Mason Dixon Estates, L	Single Family Dwelling	1)Duplex; 2)Two Attach	M- 4	Q- 13	P- 200	L- 8	298600	689000
2009026	9/25/2020	1/25/2021	Seth	R.	Toner	Single Family Dwelling	1)Single family dwelling	M- 14	Q- 17	P- 243	L- 4	291700	677100
2009027	9/28/2020	9/30/2020			SEM Enterprises, LLC (Single Family Dwelling	Two story colonial style	M- RA4	Q- 15	P- 132	L- pt/o 35-36	267600	626300
2009028	9/28/2020				MTV Solar c/o Stacy SI	Other	Installation of solar pan	M- 5	Q- 21	P- 113	L-	322000	685000
2009029	9/28/2020		Floyd		King	Addition	1)Second story addition	M- 52	Q- 16	P- 39	L-	342300	641100
2009030	9/28/2020		Coty		Johnson	Accessory Structure	Detached garage	M- 38	Q- 22	P- 204	L-	307200	648000
2009031	9/28/2020	1/29/2021	Linda		Jarrett	Mobile Home	1) Singlewide mobile m	M- 65	Q- 1	P- 80	L- 14B	369000	635000
2009032	9/28/2020		Braxten		Brodie	Single Family Dwelling	1) Dwelling; 2) attached	M- 24 (36)	Q- 8	P- p/o 7	L- 1	266000	657500
2009033	9/29/2020		Daryl		Llewellyn	Single Family Dwelling	1)Single family dwelling	M- 26	Q- 5	P- 9	L- 9, pt/o 10	310100	669700
2009034	9/29/2020	9/30/2020			SEM Enterprises, LLC (Single Family Dwelling	1)Dwelling; w/ 2)attache	M- 39	Q- 20	P- 60	L- 7	317200	650000
2009035	9/29/2020				Brant Home Sales (Wa	Single Family Dwelling	1) Modular dwelling; w/	M- 2	Q- 22	P- 114	L-	271200	686200
2009036	9/29/2020				Mason Dixon Estates, L	Grading	Site preparation for plan	M- 4	Q- 13	P- 200	L- 8 (Residual)	298600	689000
2009037	9/29/2020	9/30/2020	Richard		Gornall	Single Family Dwelling	1) Dwelling w/ 2) attach	M- 38	Q- 23	P- 468	L- 2	308500	649200
2009038	9/29/2020				SEM Enterprises, LLC (Single Family Dwelling	1) Dwelling w/ 2) front p	M- MS1	Q- 19	P- 135	L-	269200	684200
2009039	9/30/2020		Jason		JL Wolford Construction	Single Family Dwelling	1) Ranch-style dwelling;	M- 59(48)	Q- 5	P- 147	L- 3 (Section 2)	273000	641000
2009040	9/30/2020		Andrew		Broadwater	Single Family Dwelling	1) Dwelling; 2) attached	M- 25	Q- 21	P- 375	L- 4	285900	660400
2009041	9/30/2020		Keefe		Kaylor	Single Family Dwelling	1) Two story dwelling; 2	M- 49	Q- 9	P- 44	L-	284000	643000
2009042	9/30/2020	10/14/2020	Lori		Sadlier	Grading	Driveway installation	M- LV7	Q- 14	P- 182	L- 14-15	285900	664500
2009043	9/30/2020	10/2/2020			Platts Construction (Wil	Addition	Bedroom addition to exi	M- PP2	Q- 11	P- 169	L- 13-15, Blk 27	291400	651900
2009044	9/30/2020	10/2/2020			Platts Construction (Gill	Addition	Bedroom addition to exi	M- BR1	Q- 9	P- 41	L-	313000	680800
2010001	10/6/2020	11/9/2020	David		Redmiles	Agricultural	Pole building to store fa	M- 21	Q- 16	P- 197	L- 3	414000	677000

Report: Permits []Applied []Revised []Cancelled [] Denied []Expired [] Deadfiled []_____

Section 2A Table 1

Report: Permits: Applied and Revised Annual Format ver 12/19 [PSD_LS2]
2/11/2021 10:38:34 AM

Report Page 4 of 5

Permit #	Date App	Last Rev	First Name	MI	Last Name	Type Of Use	Description	Tax Map Info				Easting	Northing
2010002	10/6/2020				Capital Solar Group, LL	Other	Installation of 10 solar p	M- 37	Q- 8	P- 111	L-	281800	656300
2010003	10/6/2020	10/20/2020	Leo		Lavin	Grading	Driveway expansion	M- 51	Q- 3	P- 9	L-	333300	646000
2010004	10/6/2020	10/14/2020			Cessna Brothers Lumb	Forest Harvest	Select cut of 80 acres	M- 19	Q- 10	P- 11, 145, 14	L-	378000	682100
2010005	10/7/2020				Cessna Brothers Lumb	Forest Harvest	"After-the-Fact" Authori	M- 4	Q- 23	P- 2	L-	310800	683700
2010006	10/7/2020	10/12/2020	Tristan	C	Moore	Agricultural	Pole barn (farm equipm	M- 18	Q- 10	P- 21	L-	360600	678600
2010007	10/8/2020	11/24/2020	Daniel	L	Damewood	Accessory Structure	"After-the-Fact" Authori	M- 23	Q- 21	P- 218	L- 5-6	249900	661600
2010008	10/13/2020	10/14/2020	Joseph		McQuade	Grading	(1) Cut (parking expansi	M- PP1	Q- 7	P- 10,300	L- 8-9-pt/10; 19-21	290400	654100
2010009	10/13/2020	2/9/2021	Shandi		Ortiz	Home Occupation	Daycare	M- PP1	Q- 10	P- 260, 261	L- 1-3, BLK 34	290100	652600
2010010	10/16/2020	10/16/2020	Thomas		Marsh	Grading	(1) Re-work driveway (r	M- 76	Q- 2	P- 20, 158	L-	227400	610000
2010011	10/19/2020	10/21/2020	George		Emerick	Addition	Roof system over existi	M- 3	Q- 21	P- 144	L- 1	285900	684300
2010012	10/20/2020	10/21/2020	William	L	Joy	Accessory Structure	Detached garage	M- 20	Q- 16	P- 97	L-	396200	679600
2010013	10/26/2020		Gregory	R.	Barr	Accessory Structure	Storage shed	M- 77	Q- 4	P- 1	L-	252600	609300
2010014	10/23/2020	10/29/2020			All-Safe Self Storage (c/	Grading	Site preparation	M- 26	Q- 6	P- 110	L-	311000	670000
2010015	10/23/2020	11/2/2020			Lonaconing Water Com	Grading	Replacement of 6" & 8"	M- BA1, 57	Q- 0	P- multiple	L-	234835	629626
2010016	10/26/2020	11/13/2020	James	R.	Divelbiss	Agricultural	Pole building (farm equi	M- 10	Q- 23	P- 96	L-	418200	686000
2010017	10/26/2020	10/26/2020	William	M	Jones	Grading	Fill and landscaping (le	M- 46	Q- 22	P- 77	L-	235800	663300
2010018	10/28/2020		Laurie		Mallow	Accessory Structure	Storage shed	M- 7	Q- 19	P- 195	L-	352700	685000
2011001	11/4/2020				Western Maryland Lum	Forest Harvest	Select cut of 30 acres	M- 47	Q- 8	P- 179	L-	249100	648800
2011002	11/6/2020				Dolan Logging	Forest Harvest	Select cut of _____	M- 52	Q- 5	P- 8	L-	345000	645000
2011003	11/9/2020		Josephine	E.	Coburn	Demolition	Raze existing dwelling	M- 23	Q- 4	P- 236	L-	253700	670500
2011004	11/9/2020		Thomas	E.	Farrell	Accessory Structure	Detached garage	M- LV3	Q- 8	P- 11	L- 18	283100	660800
2011005	11/12/2020	11/16/2020			MTV Solar c/o Stacy SI	Other	Installation of solar pan	M- 18	Q- 10	P- 145	L- 1, lot split	360000	679000
2011006	11/13/2020	12/7/2020	Steven		Logdson	Agricultural	Pole building for agricult	M- 29	Q- 16	P- 12	L- 1	360300	664000
2011007	11/17/2020	1/14/2021			Kegerreis Outdoor Adv	Sign	'V' shaped, monopole, d	M- 49	Q- 3	P- 29	L-	285200	647400
2011008	11/18/2020		Heavin		Sweeney	Mobile Home	"After-the-Fact" Authori	M- 52	Q- 1	P-	L-	333500	648100
2011009	11/19/2020				Western Maryland Lum	Forest Harvest	Select cut of 35 acres	M- 47	Q- 8	P- 179	L-	248400	647400
2011010	11/20/2020	1/11/2021			Adams & Sons Constr	Grading	Site preparation for dwe	M- 62	Q- 4	P- 17	L- (TBD)*	325000	634320
2011011	11/25/2020		Benjamin		May	Grading	Fill ditch	M- CR4	Q- 1	P- 91 92	L- 53, 54	281600	644700
2012001	12/3/2020		John	W	Hannon	Accessory structure	Storage shed	M- 25	Q- 15	P- 365, p/o P. 372	L- p/o 7, pt/o 8 *	284600	665300
2012002	12/8/2020	12/10/2020			Anchor Homes of LGC (Single Family Dwelling	1) Single family dwellin	M- 59	Q- 14	P- 114	L- 56	266000	628200
2012003	12/18/2020	1/14/2021			Roberts Oxygen Compa	Occupancy	Offices for warehouse, l	M- 37	Q- 6	P- 312	L- pt/o 7	293300	659900
2012004	12/18/2020				Western Maryland Lum	Forest Harvest	Select cut of 90 acres	M- 79	Q- 5	P- 30	L-	233500	599300
2012005	12/18/2020	1/5/2021			Rutzted Rootz (Ashley B	Occupancy	Beauty salon	M- LV15	Q- 21	P- 11	L-	294700	673300
2012006	12/21/2020	12/28/2020	Alvin		Westfall	Agricultural	Pole building for equip	M- 28	Q- 22	P- 69	L-	341400	662000
2012007	12/21/2020	12/28/2020	Alvin		Westfall	Agricultural	Pole building w/8' roof e	M- 28	Q- 22	P- 69	L-	341400	662000
2012008	12/28/2020				Town of Lonaconing c/o	Grading	Excavation/landscaping	M- 46	Q- 5	P- 66	L-	236900	645700
2012009	12/28/2020				Town of Lonaconing c/o	Grading	Excavation/landscaping	M- 47	Q- 16	P- 363	L-	253600	640500
2012010	12/30/2020				Columbia Gas of PA c/o	Grading	Gas line replacement pr	M- 1S, 3S	Q- 0	P- various	L-	299300	692800
2012011	12/30/2020		Craig	J	Rummer	Accessory Structure	Storage shed	M- BR1	Q- 16	P- 131	L-	314100	681000
2012012	12/30/2020		Joseph	L	Arnone, Jr.	Accessory Structure	Detached two car garag	M- BR1	Q- 16	P- 124	L-	313800	680800

Number Of Records Selected: **246**

Report: Permits []Applied []Revised []Cancelled [] Denied []Expired [] Deadfiled []_____

Report: Permits: Applied and Revised Annual Format ver 12/19 [PSD_LS2]
2/11/2021 10:38:34 AM

Section **2A** Table **1**

Report Page 5 of 5

Blank Page

2020 Annual Audit

Section 2B: Tabulated Reports Land Use Permits Revised

Blank Page



LAND DEVELOPMENT SERVICES

Annual Report: **CY 2020**

Land Use Permit Applications Revised

Type of Use: All

Parameters: [LASTREV] Between 1/1/2020 And 12/31/2020

Report Date: Thursday, December 31, 2020

Permit #	Date App	Last Rev	First Name	MI	Last Name	Type Of Use	Description	Tax Map Info				Easting	Northing
0108023	8/21/2001	10/19/2020	Norman	E	Gillum	Accessory Structure	Detached two car garag	M- BR1	Q- 9	P- 41	L-	317000	684750
0510034	10/27/2005	8/26/2020	Sherri		McKenzie	Single Family Dwelling	Two story dwelling with	M- 17	Q- 10	P- 102	L- 5	342200	680000
1004008	4/9/2010	12/14/2020	Gerald		Ortinski	Single Family Dwelling	Two story dwelling with	M- 64	Q- 21	P- 95	L- 6	357500	625500
1206030	6/27/2012	5/13/2020	James	D	Wilson	Addition	1) Bonus room; 2) gara	M- BR2	Q- 13	P- 232	L- 1	315000	682900
1302008	2/11/2013	10/28/2020			Carl Belt, Inc.	Grading	Spoil site	M- 50	Q- 5	P- 169	L- 2	309100	647200
1404018	4/21/2014	4/23/2020	Kyle		Claus	Grading	Fill site	M- 63	Q- 12	P- 257	L-	348600	631800
1407027	7/30/2014	5/18/2020	Connie		Callis	Single Family Dwelling	Ranch dwelling	M- 28	Q- 13	P- p/o 66	L- 1	333000	663000
1410024	10/28/2014	10/6/2020			Seventh Day Adventist	Institutional	Church (under construc	M- 26	Q- 18	P- 20	L-	312000	663000
1601010	1/28/2016	11/5/2020	Bernard	Q	Milburn	Accessory Structure	Detached garage w/part	M- PP1	Q- 7	P- 17	L- 22-24 (Blk 4)+ portion	290500	654100
1606008	6/9/2016	2/13/2020			Upper Potomac Rod &	Grading	Fill site (expansion of pr	M- 75	Q- 5	P- 16	L-	220000	611000
1709017	9/26/2017	3/18/2020	Roy	M.	Moore	Grading	Fill site	M- 50	Q- 6	P- 70 (13)	L-	312200	647600
1710001	10/6/2017	3/30/2020	Jason		McCumber	Other	Storage building (#1)	M- 25	Q- 3	P- 148	L- <5>	285100	671800
1710002	10/6/2017	3/30/2020	Jason		McCumber	Other	Storage building (#2)	M- 14	Q- 21	P- 240	L- <16>	285700	672400
1711011	11/13/2017	7/23/2020	Gene		Clem	Single Family Dwelling	(1) One story dwelling; (M- 4	Q- 13	P- 12	L- remainder	297000	690400
1801011	1/23/2018	10/15/2020			Magnolia Greene Limite	Multi-Family	[Building A] Four story a	M- 37	Q- 8	P- 111, 111; p.o 163,	L- 40-41	281800	656300
1802001	2/1/2018	1/27/2020	Christine		Sturtz	Grading	Grooming lots (landscap	M- 3	Q- 19	P- 43,44	L- 8,p/o 9; OP Street	279900	685200
1804004	4/3/2018	4/28/2020			Oil Works	Commercial	"ATF" Authorization of s	M- 25	Q- 19	P- 332	L-	279000	662500
1806015	6/22/2018	5/8/2020	David		Funk	Single Family Dwelling	Single family dwelling/g	M- 63	Q- 15	P- 280	L- 1 (Residual)	338000	629100
1809011	9/17/2018	12/23/2020			Columbia Gas Transmi	Grading	(1)Installation/replacem	M-	Q- 0	P- 0	L-	266600	627300
1812008	12/26/2018	1/6/2020	David		Bradley	Grading	Fill site (spoil from gas li	M- 68	Q- 9	P- 259	L-	231500	620300
1904007	4/8/2019	7/1/2020			Lashbaugh's Bar and G	Commercial	"ATF" authorization of p	M- CR1	Q- 15	P- 57,58	L- 45-49	284200	646800
1905015	5/13/2019	5/8/2020	Scott		Turner	Accessory Structure	Detached garage (U/C)	M- 21	Q- 12	P- 126	L- 2 & Lot Split*	419000	679500
1906015	6/18/2019	12/23/2020			Earth and Air Technolo	Other	Solar PV Farm (array)	M- 28	Q- 14	P- 54	L-	337000	664000
1906021	6/25/2019	12/8/2020			McDonald's USA, LLC c	Commercial	Restaurant	M- 49	Q- 13	P- 226	L- 4	281300	643500
1907003	7/10/2019	2/13/2020			Magnolia Greene Limite	Multi-Family	[Building B] Three-story	M- 37	Q- 8	P- 111	L-	281800	656300
1910010	10/15/2019	7/27/2020			Debbie's Properties, LL	Duplex	1) Duplex; 2) Porches (t	M- BR2	Q- 15	P- 209	L-	316000	684100
1910012	10/17/2019	7/31/2020	Seth	R.	Toner	Grading	Installation of driveway f	M- 14	Q- 17	P- 243	L- ["residual"]*	291700	677100
1912003	12/2/2019	2/6/2020			Allegany Land and Coal	Grading	Borrow Pit	M- 24	Q- 13	P- p/o P. 7	L-	252000	646000
1912015	12/23/2019	2/12/2020	Sharon		Peters	Accessory Structure	"After-the-Fact" Authori	M- 38	Q- 24	P- 252	L- 1	312500	649700
2001003	1/9/2020	2/3/2020			Jones Garage & Salvag	Grading	Improvements to Brown	M- 15	Q- 10	P- 305	L- OP ROW	306000	679500
2001011	1/17/2020	2/3/2020	Garrett		Clise	Grading	1) Driveway installation;	M- 36	Q- 7	P- 163	L- 1	261400	656000
2001015	1/27/2020	3/26/2020	David		Mattson	Single Family Dwelling	"After-the-Fact" Authori	M- 15	Q- 4	P- 303	L- 339-340 (p/o 338)	307600	682200
2001016	1/28/2020	1/28/2020			SEM Enterprises, LLC (Single Family Dwelling	1) Single family dwellin	M- 9	Q- 18	P- 72	L- 11	403400	688900
2002009	2/19/2020	3/4/2020	Ramona		Ramsey	Home Occupation	Handmade crafts and c	M- CR3	Q- 17	P- 73	L- p/o 20	284900	645100
2002012	2/21/2020	3/27/2020	John	W	Miller	Accessory Structure	Shed	M- 12	Q- 16	P- 115	L-	252000	677000
2002023	2/27/2020	3/23/2020	Glenda		Whetstone	Mobile Home	Doublewide mobile hom	M- 35	Q- 14	P- 229	L- 38-40	247300	652600
2002024	2/27/2020	5/26/2020	John	J.	Borland	Addition	Garage addition to dwel	M- LV7	Q- 4	P- 190	L- 272-277...	286600	666600
2003001	3/2/2020	3/2/2020	Donna	P	Huff	Addition	(1) Bedroom/bathroom	M- 48	Q- 6	P- 66	L-	276700	645800
2003002	3/2/2020	3/2/2020	Brad		Mullenax	Grading	1) Site preparation for f	M- 7	Q- 12	P- 29	L-	366700	690400
2003003	3/2/2020	3/4/2020			Columbia Gas c/o SPE	Grading	Installation of gas lines	M- CR4	Q- 0	P- 0	L-		
2003006	3/4/2020	5/19/2020			Columbia Gas c/o SPE	Grading	Installation of gas lines	M- BA1	Q- 0	P- (multiple)	L-	231100	625800
2003007	3/4/2020	3/17/2020			Gradcon, Inc. (Miller)	Single Family Dwelling	1) Single family dwellin	M- 4	Q- 13	P- 200	L- 5 - Section E Revised	298000	688000
2003013	3/2/2020	4/22/2020			KHK Permits (Rowley/R	Accessory Structure	In-ground pool	M- BE2	Q- 9	P- 142	L- Remainder***	276800	643500
2003014	3/13/2020	4/21/2020	Randy		Rice	Single Family Dwelling	1) Single family dwellin	M- BE2	Q- 9	P- 142	L- Remainder**	276800	643500

Report: Permits []Applied []Revised []Cancelled [] Denied []Expired [] Deadfiled []

Section **2B** Table **1**

Report: Permits: Applied and Revised Annual Format ver 12/19 [PSD_LS2]
2/11/2021 9:41:17 AM

Report Page 1 of 3

Permit #	Date App	Last Rev	First Name	MI	Last Name	Type Of Use	Description	Tax Map Info				Easting	Northing
2003019	3/24/2020	3/25/2020	Peter		Forno	Grading	Site preparation for dwe	M- 36	Q- 4	P- 99	L- 12	269300	658100
2004003	4/6/2020	4/14/2020			New Day Church c/o Bo	Sign	Replacement of off-site	M- 49	Q- 8	P- 49	L-	281500	644500
2004006	4/8/2020	4/14/2020	Nathan		Greise	Agricultural	Pole building for agricul	M- 51	Q- 19	P- 78	L-	314600	638000
2004007	4/13/2020	4/28/2020	Carl		Belt, Jr.	Accessory Structure	Detached garage	M- 37	Q- 8	P- 292	L- 1	283000	654500
2004008	4/15/2020	7/27/2020	Thomas	H	Shaffer	Accessory Structure	Detached garage	M- BR2	Q- 16	P- 152	L- Parcel 1	317700	684800
2004010	4/17/2020	4/28/2020	James	D	Wilson	Accessory Structure	In-ground pool	M- BR2	Q- 13	P- 232	L- 1	315100	683100
2004013	4/23/2020	5/13/2020			Lashbaugh's Bar and G	Commercial	Kitchen addition (to rest	M- CR1	Q- 15	P- 57,58	L- 45-49	284200	646800
2004014	4/28/2020	6/23/2020	Joseph		Kudrick	Grading	Fill and landscaping	M- 16	Q- 12	P- 101	L-	331400	678300
2005001	5/1/2020	7/21/2020			Western Maryland Lum	Forest Harvest	Clear cut of 22 acres	M- 35	Q- 10	P- 104	L-	254000	657660
2005002	5/1/2020	5/4/2020			Cessna Brothers (Walk	Forest Harvest	Select cut of 48 acres	M- 23	Q- 20	P- 114	L-	246700	661700
2005010	5/15/2020	6/2/2020	Marvin		Miller	Demolition	Demolition of duplex	M- 47	Q- 14	P- 242, 241	L-	246900	641660
2005013	5/21/2020	5/29/2020	Guy		Stonestreet, III	Agricultural	Agricultural building	M- 28	Q- 12	P- 115	L- 1	347300	669200
2005014	5/22/2020	5/29/2020	Larry		Guthrie	Addition	Addition to existing deta	M- 24	Q- 20	P- 51	L-	266700	662000
2005020	5/27/2020	5/28/2020			Brant Home Sales (Bro	Single Family Dwelling	Modular dwelling (U/C)	M- 51	Q- 6	P- 243	L- 6	329000	646600
2006002	6/5/2020	7/27/2020	Karl		Smith	Single Family Dwelling	Conversion of storage b	M- 5	Q- 11	P- 9, 69	L-	328300	690800
2006003	6/10/2020	6/22/2020			Merkel Contracting (Ru	Addition	Roof system addition to	M- BG2	Q- 7	P- 101	L- 75,76	291900	656300
2006004	6/1/2020	6/18/2020			Iron Horse Logging (Ma	Forest Harvest	Expansion of authorized	M- 57	Q- 5	P- 170	L-	237100	635700
2006006	6/12/2020	7/6/2020			Shoes Auto Sales Inc. c	Occupancy	Used auto sales	M- 24	Q- 15	P- 12, 96	L-	268700	664000
2006008	6/15/2020	6/23/2020	Keith		Kiddy	Addition	Replacing roof system	M- 36	Q- 13	P- 110	L-	260700	652200
2006009	6/17/2020	6/22/2020	Eric		Crocker	Accessory Structure	"After-the-Fact" Authori	M- RA2	Q- 1	P- 1	L-	268200	624600
2006011	6/19/2020	9/18/2020	Robert		Carpenter	Accessory Structure	In-ground pool	M- 17	Q- 10	P- 102	L- 5	342200	680000
2006017	6/15/2020	6/23/2020	Keith		Kiddy	Addition	Expansion of detached	M- 36	Q- 13	P- 110	L-	260700	652200
2007005	7/6/2020	8/24/2020			ADLY Land Holding, L.L	Commercial	Storage building (for pr	M- 26	Q- 24	P- 289	L- 1	311000	662800
2007006	7/9/2020	8/5/2020	Dennis		Johnson	Accessory Structure	1) Pole building with 2) l	M- 24	Q- 14	P- 69	L-	265000	663700
2007010	7/13/2020	8/24/2020	Brandan	L	Sturtz	Addition	Lean-to addition [U/C] t	M- 2	Q- 15	P- 117	L-	267000	688200
2007012	7/15/2020	7/30/2020			Comfort Inn & Suites c/	Sign	"After-the-Fact" Authori	M- LV2	Q- 16	P- 13	L- 1	283800	662000
2007015	7/17/2020	9/1/2020	Ronald		Lytle	Grading	"After-the-Fact" Authori	M- 26	Q- 17	P- 34	L- PT 7	310350	663100
2007016	7/20/2020	9/4/2020	Thomas		Marsh	Accessory Structure	Storage building	M- 76	Q- 2	P- 2	L-	228400	609300
2007018	7/23/2020	8/24/2020	Brandan	L	Sturtz	Accessory Structure	"After-the-Fact" Authori	M- 2	Q- 15	P- 117	L-	267000	688200
2008010	8/24/2020	8/25/2020			Bond Home Improve	Addition	Kitchen addition	M- 38	Q- 18	P- 239	L- 2	312700	652400
2008014	8/26/2020	8/27/2020	Jeff		Hull	Grading	Driveway installation	M- 16	Q- 17	P- 216	L-	326680	675870
2009003	9/8/2020	9/17/2020			Ellerslie Athletic Associ	Institutional	1) Pavilion; 2) basketbal	M- 4	Q- 7	P- 124	L-	299000	690600
2009004	9/9/2020	9/14/2020	Cecilia		Vincent	Accessory Structure	Storage shed (in associ	M- 59	Q- 6	P- 10	L-	276000	635400
2009005	9/9/2020	9/14/2020	Cecilia		Vincent	Home Occupation	Metaphysical shop (in a	M- 59	Q- 6	P- 10	L-	276000	635400
2009008	9/14/2020	9/16/2020	Michael		Shugars	Addition	Attached garage (carpo	M- 14	Q- 12	P- 330	L- 6	394600	679800
2009010	9/15/2020	9/16/2020			All-Safe Self Storage (c/	Commercial	Commercial self storag	M- 23	Q- 22	P- 701	L- 1	250800	660600
2009014	9/21/2020	10/20/2020	Shawn		Seaders	Stormwater Management	Excavation for storm wa	M- 7	Q- 16	P- 20	L-	360000	687200
2009015	9/22/2020	9/28/2020			Allegany County Library	Institutional	Expansion of exisiting li	M- LV9	Q- 20	P- 23	L- 5-8	287800	666300
2009016	9/23/2020	10/7/2020	Betty		Ankeny	Accessory Structure	Detached garage	M- EL2	Q- 2	P- 8	L- 9-10	300200	692900
2009027	9/28/2020	9/30/2020			SEM Enterprises, LLC (Single Family Dwelling	Two story colonial style	M- RA4	Q- 15	P- 132	L- pt/o 35-36	267600	626300
2009034	9/29/2020	9/30/2020			SEM Enterprises, LLC (Single Family Dwelling	1) Dwelling; w/ 2) attache	M- 39	Q- 20	P- 60	L- 7	317200	650000
2009037	9/29/2020	9/30/2020	Richard		Gornall	Single Family Dwelling	1) Dwelling w/ 2) attach	M- 38	Q- 23	P- 468	L- 2	308500	649200
2009042	9/30/2020	10/14/2020	Lori		Sadlier	Grading	Driveway installation	M- LV7	Q- 14	P- 182	L- 14-15	285900	664500
2009043	9/30/2020	10/2/2020			Platts Construction (Wil	Addition	Bedroom addition to exi	M- PP2	Q- 11	P- 169	L- 13-15, Blk 27	291400	651900
2009044	9/30/2020	10/2/2020			Platts Construction (Gill	Addition	Bedroom addition to exi	M- BR1	Q- 9	P- 41	L-	313000	680800
2010001	10/6/2020	11/9/2020	David		Redmiles	Agricultural	Pole building to store fa	M- 21	Q- 16	P- 197	L- 3	414000	677000
2010003	10/6/2020	10/20/2020	Leo		Lavin	Grading	Driveway expansion	M- 51	Q- 3	P- 9	L-	333300	646000
2010004	10/6/2020	10/14/2020			Cessna Brothers Lumb	Forest Harvest	Select cut of 80 acres	M- 19	Q- 10	P- 11, 145, 14	L-	378000	682100
2010006	10/7/2020	10/12/2020	Tristan	C	Moore	Agricultural	Pole barn (farm equipm	M- 18	Q- 10	P- 21	L-	360600	678600
2010007	10/8/2020	11/24/2020	Daniel	L	Damewood	Accessory Structure	"After-the-Fact" Authori	M- 23	Q- 21	P- 218	L- 5-6	249900	661600
2010008	10/13/2020	10/14/2020	Joseph		McQuade	Grading	(1) Cut (parking expansi	M- PP1	Q- 7	P- 10,300	L- 8-9-pt/10; 19-21	290400	654100
2010010	10/16/2020	10/16/2020	Thomas		Marsh	Grading	(1) Re-work driveway (r	M- 76	Q- 2	P- 20, 158	L-	227400	610000
2010011	10/19/2020	10/21/2020	George		Emerick	Addition	Roof system over existi	M- 3	Q- 21	P- 144	L- 1	285900	684300
2010012	10/20/2020	10/21/2020	William	L	Joy	Accessory Structure	Detached garage	M- 20	Q- 16	P- 97	L-	396200	679600

Report: Permits []Applied []Revised []Cancelled [] Denied []Expired [] Deadfiled []_____

Report: Permits: Applied and Revised Annual Format ver 12/19 [PSD_LS2]
2/11/2021 9:41:21 AM

Section **2B** Table **1**

Report Page 2 of 3

Permit #	Date App	Last Rev	First Name	MI	Last Name	Type Of Use	Description	Tax Map Info				Easting	Northing
2010014	10/23/2020	10/29/2020			All-Safe Self Storage (c/	Grading	Site preparation	M- 26	Q- 6	P- 110	L-	311000	670000
2010015	10/23/2020	11/2/2020			Lonaconing Water Com	Grading	Replacement of 6" & 8"	M- BA1, 57	Q- 0	P- multiple	L-	234835	629626
2010016	10/26/2020	11/13/2020	James	R.	Divelbiss	Agricultural	Pole building (farm equi	M- 10	Q- 23	P- 96	L-	418200	686000
2010017	10/26/2020	10/26/2020	William	M	Jones	Grading	Fill and landscaping (le	M- 46	Q- 22	P- 77	L-	235800	636300
2011005	11/12/2020	11/16/2020			MTV Solar c/o Stacy SI	Other	Installation of solar pan	M- 18	Q- 10	P- 145	L- 1, lot split	360000	679000
2011006	11/13/2020	12/7/2020	Steven		Logdson	Agricultural	Pole building for agricult	M- 29	Q- 16	P- 12	L- 1	360300	664000
2012002	12/8/2020	12/10/2020			Anchor Homes of LGC (Single Family Dwelling	1) Single family dwellin	M- 59	Q- 14	P- 114	L- 56	266000	628200
2012006	12/21/2020	12/28/2020	Alvin		Westfall	Agricultural	Pole building for equip	M- 28	Q- 22	P- 69	L-	341400	662000
2012007	12/21/2020	12/28/2020	Alvin		Westfall	Agricultural	Pole building w/8' roof e	M- 28	Q- 22	P- 69	L-	341400	662000
980420	4/15/1998	7/15/2020	Gene		Drees	Single Family Dwelling	Modular	M- 1	Q- 11	P- 15	L- 1	257000	692000

Number Of Records Selected: **108**

Blank Page

2020 Annual Audit

Section 2C: Tabulated Reports Land Use Permit Applications

<u>Table</u>	<u>Status</u>
1	Cancelled
2	Denied
3	Deadfiled

Blank Page



LAND DEVELOPMENT SERVICES

Report Date: Thursday, December 31, 2020

Annual Report: **CY 2020**

Land Use Permit Applications Cancelled

Type of Use: All

Parameters: [Status] Set To 'CANCELLED*', [Permit Issued] Between 1/1/2020 And 12/31/2020

E.D. Permit #	Status	Action Date	First Name	MI	Last Name	Type of Use	Project Description	Location Description	LU	East	North
Accessory Structure											
29 L-2864	CANCELLE	8/5/2020	Seth	R	Toner	Accessory Structure	Detached three car garage	NW/s Penny Lane; 400' NW/o Cash Valley Road	0	289100	671800
31 2009004	CANCELLE	9/14/2020	Cecilia		Vincent	Accessory Structure	Storage shed (in associati	NW/s of McMullen Highway (US 220S); NE/s of Stair W	0	276000	635400
SubTotal; Number Of Records Selected: 2											
Addition											
16 2006024	CANCELLE	7/9/2020	Jessica		Candy-Simmons	Addition	Deck over existing drivewa	W/s of Brice Hollow Road; approx 1 mile SW/o Largo R	0	323700	647500
29 2005003	CANCELLE	5/8/2020	Richard		Crawford	Addition	12x24 Carport addition to e	E/s of Georges Creek Blvd; approx 800' SW/o Klosterm	0	292200	669800
SubTotal; Number Of Records Selected: 2											
Commercial											
29 1804004	CANCELLE	4/28/2020			Oil Works	Commercial	"ATF" Authorization of stor	S/s of Sixmile Rd; N/s of National Hwy (US 40); @ LaVa	0	279000	662500
SubTotal; Number Of Records Selected: 1											
Grading											
18 1912003	CANCELLE	2/6/2020			Allegany Land and Co	Grading	Borrow Pit	NW/s of New Georges Creek Road; 1000' E/o MD 936 i	0	252000	646000
29 2009042	CANCELLE	10/14/2020	Lori		Sadlier	Grading	Driveway installation	NE/s of Parkside Bouelvard; approximately 450' NW/o N	0	285900	664500
SubTotal; Number Of Records Selected: 2											
Home Occupation											
31 2009005	CANCELLE	9/14/2020	Cecilia		Vincent	Home Occupation	Metaphysical shop (in asso	NW/s of McMullen Highway (US 220S); NE/s of Stair W	0	276000	635400
SubTotal; Number Of Records Selected: 1											

E.D.	Permit #	Status	Action Date	First Name	MI	Last Name	Type of Use	Project Description	Location Description	LU	East	North
Multi-Family												
	2	2007011	CANCELLE	9/11/2020			Allegany Boys Camp c Multi-Family	1) Employee dormitory; 2)	NE/s of Wagner Cutoff Road; 1.25 mile SE/o Bear Hill R	356000	641400	
SubTotal; Number Of Records Selected: 1												
Other												
	29	2010002	CANCELLE	10/15/2020			Capital Solar Group, L Other	Installation of 10 solar pan	E/s of Winchester Road (MD 53); 300' N/o Fritz Drive; 4/	281800	656300	
SubTotal; Number Of Records Selected: 1												
Total Number Of Records Selected: 10												

Annual Report: Permits []Issued []Cancelled []Denied []Expired []Deadfiled []_____

Reports: Permits: Issued/Cancelled/Denied Annual rev 12/19 [PSD_LS2]

2/11/2021 9:43:38 AM



LAND DEVELOPMENT SERVICES

Annual Report: **CY 2020**

Land Use Permit Applications Denied

Type of Use: All

Parameters: [Status] Set To 'DENIED*', [Permit Issued] Between 1/1/2020 And 12/31/2020

Report Date: Thursday, December 31, 2020

E.D. Permit #	Status	Action Date	First Name	MI	Last Name	Type of Use	Project Description	Location Description	LU	East	North
---------------	--------	-------------	------------	----	-----------	-------------	---------------------	----------------------	----	------	-------

Accessory Structure

29	2005009	DENIED	6/5/2020	Chuck		Durst	Accessory Structure	Storage shed	NE/corner of Glenview Drive & unimproved alley; Appro	0	285600	662500
34	2004008	DENIED	7/27/2020	Thomas	H	Shaffer	Accessory Structure	Detached garage	@ NE/terminus of Shaffer Meadow Lane; 750' NE/o Bea	0	317700	684800

SubTotal; Number Of Records Selected: **2**

Duplex

34	1910010	DENIED	7/27/2020			Debbie's Properties, L Duplex	1) Duplex; 2) Porches (to r	SE/corner of Bedford Road (MD 807) & Judy Lane inters	0	316000	684100
----	---------	--------	-----------	--	--	-------------------------------	-----------------------------	-------------------------------------------------------	---	--------	--------

SubTotal; Number Of Records Selected: **1**

Sign

29	2005011	DENIED	6/9/2020			Comfort Inn & Suites c Sign	Free-standing on-site busi	S/s of National Highway (US 40); SW/o LaVale Avenue;	0	283800	662000
----	---------	--------	----------	--	--	-----------------------------	----------------------------	------------------------------------------------------	---	--------	--------

SubTotal; Number Of Records Selected: **1**

Total Number Of Records Selected: **4**

Annual Report: Permits [] Issued [] Cancelled [] Denied [] Expired [] Deadfiled [] _____

Reports: Permits: Issued/Cancelled/Denied Annual rev 12/19 [PSD_LS2]

2/11/2021 9:46:51 AM



LAND DEVELOPMENT SERVICES

Report Date: Thursday, December 31, 2020

Annual Report: **CY 2020**

Land Use Permit Applications Deadfiled

Type of Use: All

Parameters: [Status] Set To 'DEADFILED*', [Permit Issued] Between 1/1/2020 And 12/31/2020

E.D. Permit #	Status	Action Date	First Name	MI	Last Name	Type of Use	Project Description	Location Description	LU	East	North
Single Family Dwelling											
34 2006002	DEADFILE	7/27/2020	Karl		Smith	Single Family Dwelling	Conversion of storage buil	S/s of Bottle Run Rd; 150' W/o Evitts Mtn Ln; 3/5 mile S	0	328300	690800

SubTotal; Number Of Records Selected: **1**

Total Number Of Records Selected: **1**

Annual Report: Permits [] Issued [] Cancelled [] Denied [] Expired [] Deadfiled [] _____

Reports: Permits: Issued/Cancelled/Denied Annual rev 12/19 [PSD_LS2]

2/11/2021 9:48:21 AM

2020 Annual Audit

Section 2D: Tabulated Reports

Land Use Permits Issued By Type

Type of Use

Accessory Structure

Additions

Agricultural

Commercial

Demolition

Duplex*

Extractive Type Industry*

Forest Harvest

Grading

Home Occupation

Industrial*

Institutional

Mobile Home

Multi-Family*

Occupancy

Other

Sign

Single Family Dwelling

Stormwater Management

**None – no records returned*

Blank Page



LAND DEVELOPMENT SERVICES

Annual Report: **CY 2020**

Land Use Permit Applications Issued

Type of Use: All; as noted

Parameters: [Status] Set To 'ISSUED*', [Permit Issued] Between 1/1/2020 And 12/31/2020

Report Date: Thursday, December 31, 2020

E.D.	Permit #	Status	Action Date	First Name	MI	Last Name	Type of Use	Project Description	Location Description	LU	East	North
Accessory Structure												
20	2009016	ISSUED	10/7/2020	Betty		Ankeny	Accessory Structure	Detached garage	N/s of Albright Street; 100' W/of Shaffer Street	0	300200	692900
31	2010013	ISSUED	10/30/2020	Gregory	R.	Barr	Accessory Structure	Storage shed	SE/s of McMullen Highway (US 220S); 200' SW/o Kais	0	252600	609300
29	2004007	ISSUED	6/1/2020	Carl		Belt, Jr.	Accessory Structure	Detached garage	W/s of Quarry Ridge Road; 2/5 mile E/o Winchester Ro	0	283000	654500
2	2003017	ISSUED	4/3/2020	Bryan		Bender	Accessory Structure	Storage shed	SW/s of Oldtown Road (MD 51); Across from Joy Lane;	0	337400	631100
29	2006020	ISSUED	7/15/2020	Ronald		Bierman	Accessory Structure	In-ground pool	NE/s of Ash Fleetwood Drive; approx 600' NW/o Pearl V	0	288700	673000
9	2009013	ISSUED	10/6/2020	Billie	W.	Brashear	Accessory Structure	Detached two car garage	NE/s of Deer Lane; SW/s of Metz Mines Road; 350' SE/	0	233000	621100
20	2003018	ISSUED	3/30/2020	Reginald & L		Bridges	Accessory Structure	Storage Shed	NW/s of Iowa Drive; 250' NE/o Homewood Street; NW/s	0	297600	678800
21	2006011	ISSUED	8/26/2020	Robert		Carpenter	Accessory Structure	In-ground pool	NE/s of Valley Overlook Dr; @ SE/terminus of Valley Ov	0	342200	680000
7	2002014	ISSUED	3/10/2020	Tamela		Chucci	Accessory Structure	Storage Shed	N/s of Meadow Avenue; 450' NW/o Knobley Avenue; 60	0	285600	647000
31	2006009	ISSUED	6/25/2020	Eric		Crocker	Accessory Structure	"After-the-Fact" Authorizati	SW/corner of McMullen Hwy & Lilac Ct intersect; Across	0	268200	624600
18	2010007	ISSUED	11/24/2020	Daniel	L	Damewood	Accessory Structure	"After-the-Fact" Authorizati	SW/corner of Old Midlothian & Little Run Rds intersectio	0	249900	661600
13	2008005	ISSUED	10/16/2020	Elaine		Davis	Accessory Structure	Storage shed	W/s of Kemp Drive; 1 mile NE/o National Highway (US 4	0	255400	680800
18	2007019	ISSUED	8/11/2020	Richard		DeVore, III	Accessory Structure	Detached three car garage	NE/s of Dans Rock Road; 400' E/of Buskirk Hollow Roa	0	261400	642700
9	1912014	ISSUED	1/9/2020	Greggory	E	Garlitz, Jr.	Accessory Structure	Detached Garage	W/s of New Georges Creek Road (MD 36); S/s of Rock	0	230000	619200
34	2008012	ISSUED	9/1/2020	Stacy		Gillum	Accessory Structure	Above ground swimming p	SE/s of Bedford Rd (MD 807); 50' NE/o Adaline Dr; 850'	0	317700	685800
24	2002010	ISSUED	2/26/2020	Christopher		Hendershot	Accessory Structure	In-ground pool	NW/s of Harwood Drive; 1/3 mile S/o Sprucewood Drive	0	268800	660000
24	2007006	ISSUED	8/24/2020	Dennis		Johnson	Accessory Structure	1) Pole building with 2) lea	S/s of Dicks Lane; 300' E/o Washington Hollow Road	0	265000	663700
1	2010012	ISSUED	11/12/2020	William	L	Joy	Accessory Structure	Detached garage	SE/s of National Pike (MD 40); 1/5 mile NE/o Green Rid	0	396200	679600
7	2003013	ISSUED	4/28/2020			KHK Permits (Rowley/	Accessory Structure	In-ground pool	S/s of Bourbon Street; Approximately 500' E/o Brandywi	0	276800	643500
8	2007016	ISSUED	11/17/2020	Thomas		Marsh	Accessory Structure	Storage building	S/o Stoney Run Road; 400' SW/o Brashear Lane; 1/3 mi	0	228400	609300
16	2006013	ISSUED	8/4/2020	Rhonda		Martin	Accessory Structure	Pole building	SE/s of Moores Hollow Road; @ intersection w/ Irons M	0	317900	651800
7	2007013	ISSUED	7/21/2020	James		McConnell	Accessory Structure	Storage shed	SE/of Brant Rd; Approximately 2/5 mile SW/o Winchest	0	280600	645700
4	1909018	ISSUED	8/27/2020	John	R.	McGee	Accessory Structure	Pole building for storage	E/s of Creek Road; 200' NE/o McGee Lane; 1/2 mile S	0	310100	662000
26	2002012	ISSUED	4/3/2020	John	W	Miller	Accessory Structure	Shed	SE/corner of National Highway (US 40) & Snow Line Dri	0	252000	677000
7	2009006	ISSUED	10/29/2020	Mark	E.	Morrall	Accessory Structure	Pole building for automotiv	S/of Brant Road; 9/10 mile SE/o Winchester Road (MD	0	278100	645600
2	2008002	ISSUED	9/10/2020	Imad		Nehme	Accessory Structure	Detached Garage	S/s of Trails End Lane; 900' SE/o Cresap Mill Road	0	334400	644000
29	2003004	ISSUED	3/27/2020	Hunter		O'Haver	Accessory Structure	"After-the-Fact" Authorizati	E/s of Shortest Day Road; Across from Butler Drive; 1/5	0	288700	671300
34	2001007	ISSUED	1/27/2020	Denise	C	Payne	Accessory Structure	In-ground pool	SW/s of Judy Lane; 200' SE/o Bedford Road (MD 807)	0	316000	683800
16	1912015	ISSUED	10/12/2020	Sharon		Peters	Accessory Structure	"After-the-Fact" Authorizati	SW/corner of Uhl Highway and Wilson Lane intersection	0	312500	649700
1	2001017	ISSUED	3/4/2020			SEM Enterprises, LLC	Accessory Structure	Detached garage	SE/side of Scofield Road; 1/3 mile NE/o Glendale Farm	0	403400	688900
29	1912001	ISSUED	1/15/2020	Rameen		Shafiei	Accessory Structure	In-ground pool	SW/s of Ash Fleetwood Drive; 200' NW/o Pearl View Pl	0	288900	672600
7	2008015	ISSUED	9/23/2020	Joseph	S.	Shipley	Accessory Structure	Detached garage	SW/s of McKenzie Tower Road; 1/4 mile SE/o Winchest	0	281700	638000
29	2004004	ISSUED	4/21/2020	Rae	A.	Smith	Accessory Structure	Detached garage	NW/s of Sunset Drive; 4/5 mile NE/o Braddock Road; 7	0	292500	666700
13	2007018	ISSUED	8/24/2020	Brandan	L	Sturtz	Accessory Structure	"After-the-Fact" Authorizati	E/s of Bowmans Lane; 100' SE/o Blank Road	0	267000	688200
7	2005015	ISSUED	7/8/2020	James		Taylor	Accessory Structure	Above ground pool	SW/s of North Bel Air Dr; 300' NW/o Barton Blvd interse	0	278400	640400
29	2008007	ISSUED	8/31/2020	David	D	Thomas, Sr.	Accessory Structure	Detached carport	SE/s of Cash Valley Road; 600' NE/o Moores Drive; 400	0	291400	675500
1	1905015	ISSUED	5/8/2020	Scott		Turner	Accessory Structure	Detached garage (U/C)	SE/s of Price Road; 1/3 mile NE/o Divide Ridge Road; 3	0	419000	679500
7	2003021	ISSUED	4/30/2020	Johnathon	M	Weaver	Accessory Structure	Detached garage	SW/s of Skipton Lane; 250' SE/o McMullen Highway (U	0	271200	627600
34	2004010	ISSUED	5/13/2020	James	D	Wilson	Accessory Structure	In-ground pool	NE/s of Millpoint Drive; 275' SE/o Bedford Road (MD 80	0	315100	683100

Section 2D Table 1

Report Page 1 of 6

E.D.	Permit #	Status	Action Date	First Name	MI	Last Name	Type of Use	Project Description	Location Description	LU	East	North
SubTotal; Number Of Records Selected: 39												
Addition												
29	2001010	ISSUED	2/3/2020	Dale	J.	Beitzel	Addition	1)Bedroom/bath/laundryro	W/s of Winchester Road (MD 53); 500' S/o Stone Point	0	281600	656800
16	2008010	ISSUED	9/2/2020			Bond Home Improvem	Addition	Kitchen addition	N/s of Slider Lane; 100' W/o Uhl Highway	0	312700	652400
29	2002024	ISSUED	5/28/2020	John	J.	Borland	Addition	Garage addition to dwellin	NE/s Edge-O Woods Lane; approx. 180' SE/o Wieres A	0	286600	666600
20	2008009	ISSUED	8/27/2020	Ronald		Browning, Sr.	Addition	"Carport" addition to existin	E/s of Ellerslie Road (MD 35); Across from Mason Dixon	0	300900	692600
20	2010011	ISSUED	10/20/2020	George		Emerick	Addition	Roof system over existing	SW/s of Mount Savage Rd; 1/4 mile NW/o SE int. of Po	0	285900	684300
13	2001018	ISSUED	2/11/2020	Michael & Rh		Frankenberry	Addition	Family room addition to exi	NW/s of Dutch Hollow Rd; 1/4 mile SW/o Martin Ln; 4/5	0	264000	683600
24	2005014	ISSUED	6/16/2020	Larry		Guthrie	Addition	Addition to existing detach	NW/s of Vale Summit Rd (MD 55); 3/5 mile SW/o Natio	0	266700	662000
20	2007002	ISSUED	7/13/2020	Medrick	E	Heylmun	Addition	"After-the Fact" Authorizati	S/s of Cash Valley Rd; 200' E/o Getson Ln; 1/2 mile SW	0	294900	680500
7	2003001	ISSUED	3/11/2020	Donna	P	Huff	Addition	(1) Bedroom/bathroom add	S/s of Brant Road; 250' E/o Lucky Valley Road; 1 1/5 mi	0	276700	645800
24	2006008	ISSUED	6/23/2020	Keith		Kiddy	Addition	Replacing roof system add	E/s of New Georges Creek Rd (MD 36); 3/4 mile S/o Ca	0	260700	652200
24	2006017	ISSUED	6/23/2020	Keith		Kiddy	Addition	Expansion of detached wor	E/s of New Georges Creek Rd (MD 36); 3/4 mile S/o Ca	0	260700	652200
2	2009029	ISSUED	10/26/2020	Floyd		King	Addition	1)Second story addition to	W/s of Ruby Road; 1/3 mile N/o Levi Road; Approx. 1/2	0	342300	641100
21	2007003	ISSUED	7/20/2020	Robert		Krubsack	Addition	Deck cover addition to dou	NE/s of Morgan Trail Lane; 275' SE/o Pleasant Valley R	0	338800	687400
6	2006003	ISSUED	6/22/2020			Merkel Contracting (R	Addition	Roof system addition to dw	NW/corner of Bowling Street & Pecan Avenue intersecti	0	291900	656300
34	2009044	ISSUED	10/19/2020			Platts Construction (Gi	Addition	Bedroom addition to existi	NE/s of Lisa Drive; 200' NW/o Bedford Road (MD 807)	0	313000	680800
6	2009043	ISSUED	10/19/2020			Platts Construction (W	Addition	Bedroom addition to existi	SE/s of Yuma Street; 100' SW/o Woodruff Avenue; 600'	0	291400	651900
29	1912011	ISSUED	1/15/2020	Amy		Shillingburg	Addition	Bedroom addition to existi	NW/s of National Highway; 350' NE/o Warfield Place; 85	0	286100	664100
20	2009008	ISSUED	10/6/2020	Michael		Shugars	Addition	Attached garage (carport e	SW/s of Manteo Dr; @ SW/terminus of Getson Ln; NW/	0	394600	679800
7	2001004	ISSUED	1/22/2020	Neil		Sonne	Addition	Home office and closet ad	SE/s of Winchester Road; 2/5 mile SW/o Chaney Drive;	0	282700	642800
13	2007010	ISSUED	8/24/2020	Brandan	L	Sturtz	Addition	Lean-to addition [U/C] to A	E/s of Bowmans Lane; 100' SE/o Blank Road	0	267000	688200

SubTotal; Number Of Records Selected: 20

Agricultural												
3	2006014	ISSUED	7/13/2020	Alex		Brown	Agricultural	"After-the-Fact" Authorizati	W/s of Town Creek Road; 1/5 mi NE/o Monte Notte Terr	0	360200	663600
21	2006012	ISSUED	7/20/2020	Dustin		Dawson	Agricultural	Pole building for agricultur	E/s of Hinkle Road; 2/3 mile N/o Williams Road; 4/5 mile	0	330800	667000
2	2005018	ISSUED	6/24/2020	Dustin	D.	DeHaven	Agricultural	Ag building (weather shelt	N/s of Long Farm Road; N/o Gibson Hill Road intersecti	0	353075	624450
2	2005017	ISSUED	6/24/2020	Dustin	D.	DeHaven	Agricultural	Hay barn	N/s of Long Farm Road; N/o Gibson Hill Road intersecti	0	353050	624500
1	2010016	ISSUED	11/12/2020	James	R.	Divelbiss	Agricultural	Pole building (farm equipm	SE/s of Mann Road; 170' NW/o Spock Lane; 800' SW/o	0	418200	686000
13	2002005	ISSUED	4/3/2020			Evergreen Estate Hold	Agricultural	Agricultural building w/bric	S/s of Trimble Road; 2/3 mile E/o Slabtown Road; 1/3 m	0	272000	679000
10	2001001	ISSUED	1/9/2020	Jessie		Gordon	Agricultural	(Re-location of) Open wall	E/s of Patton Mine Road; approx 1/3 mile SW/Douglas	0	236300	643600
16	2004006	ISSUED	5/19/2020	Nathan		Greise	Agricultural	Pole building for agricultur	NW/corner of Collier Run Road & RR ROW; 1/5 mile N/	0	314600	638000
21	2001019	ISSUED	2/7/2020	Delbert		Helmick	Agricultural	Barn	NW/corner of Snow Hill Ln & Murleys Branch Road inter	0	356200	682300
18	2008004	ISSUED	8/27/2020	Denver	A	Llewellyn	Agricultural	Pole building	NE/terminus of Integrity Lane; 700' NE/o Buskirk Hollow	0	260000	640000
3	2011006	ISSUED	12/9/2020	Steven		Logdson	Agricultural	Pole building for agricultur	W/s of Town Creek Road; Across from Hartley Lane; 1/4	0	360300	664000
3	1912016	ISSUED	1/6/2020	Homer		Martz	Agricultural	Addition to existing tractor	S/s of Old Cumberland Road; 600' W/o Fifteen Mile Cre	0	392600	687300
3	2010006	ISSUED	10/26/2020	Tristan	C	Moore	Agricultural	Pole barn (farm equipment	SE/s of Town Creek Road; across from Rocky Acres La	0	360600	678600
21	2002006	ISSUED	2/17/2020	Kristina	K	Moran	Agricultural	Barn	NW/s of Murleys Branch Rd; 2/3 mile SW/o Dickerson H	0	351000	677000
3	2007017	ISSUED	8/11/2020	Paul		Petre	Agricultural	Pole building (replaces raz	W/s of West Wilson Rd; Approximately 700' SW/o Old B	0	346800	685900
1	2010001	ISSUED	11/16/2020	David		Redmiles	Agricultural	Pole building to store farm	SE/s of Turkey Farm Road; 400' NE/o Orleans Road So	0	414000	677000
3	2005013	ISSUED	7/13/2020	Guy		Stonestreet, III	Agricultural	Agricultural building	S/s of farm lane; 1/5th mile S/o Old Williams Road; 1/5t	0	347300	669200
29	1910011	ISSUED	1/15/2020	Seth		Toner	Agricultural	Agricultural building for sto	NW/s Cash Valley Road; NE/s of WMSRR; @ Helmstett	0	291900	677300
21	2006021	ISSUED	7/14/2020			Verdeen, LLC c/o Lisa	Agricultural	Structure for storage of agr	SW/s of Breakneck Rd; 2/5 mile S/o Baltimore Pike (MD	0	336900	679700

E.D.	Permit #	Status	Action Date	First Name	MI	Last Name	Type of Use	Project Description	Location Description	LU	East	North
21	2006022	ISSUED	7/14/2020			Verdeen, LLC c/o Lisa	Agricultural	Structure for storage of agr	SW/s of Breakneck Rd; 2/5 mile S/o Baltimore Pike (MD	0	337100	679700

SubTotal; Number Of Records Selected: **20**

Commercial

22	2007005	ISSUED	9/21/2020			ADLY Land Holding, L	Commercial	Storage building (for prope	W/s of Williams Road (MD 639); 1/3 mile S/o Willowbro	0	311000	662800
20	2004002	ISSUED	5/28/2020	Timothy	E.	Kennell	Commercial	Retail/office addition to exi	@ SE/corner of Ellerslie Road (MD 35) & Bloom Street i	0	300000	690100
7	2004013	ISSUED	5/13/2020			Lashbaugh's Bar and	Commercial	Kitchen addition (to restaur	S/s of Warrior Dr (MD 636); 450' W/o McMullen Hwy (U	0	284200	646800
7	1906021	ISSUED	12/9/2020			McDonald's USA, LLC	Commercial	Restaurant	SE/s of McMullen Hwy (US 220S); 1/5 mile NE/o Cedar	0	281300	643500

SubTotal; Number Of Records Selected: **4**

Demolition

18	2003016	ISSUED	3/26/2020			Byco Enterprises c/o	Demolition	Raze existing structure (to	SW/corner of Klondike & Hersick Rds intersection; 350'	0	247300	652600
26	2011003	ISSUED	11/16/2020	Josephine	E.	Coburn	Demolition	Raze existing dwelling	SW/s of Upper Consol Road; 60' W/o Marthas Lane; 65	0	253700	670500
13	2002015	ISSUED	3/6/2020			Eazy Out, Inc. (Cross	Demolition	Raze dwelling	SW/s of Borden Road, appx. 1,000' SE/o of MD 36 intes	0	258300	672250
26	2007007	ISSUED	7/22/2020			E-Z Out, Inc. (Allegany	Demolition	Raze dwelling	W/s of Welsh Hill Rd; 400' S/o Smittys Road; 700' N/o U	0	256600	664300
13	2007008	ISSUED	7/22/2020			E-Z Out, Inc. (Allegany	Demolition	Raze dwelling	N/intersection of New Hope Road and Borden Road	0	259200	671400
29	2002019	ISSUED	2/27/2020			First Peoples CFCU	Demolition	Raze dwelling unit	E/s of Winchester Road (MD 53); 700' S/o Quarry Ridge	0	281800	653500
26	2003020	ISSUED	4/3/2020	Jacquelin		Hawkins	Demolition	Raze dwelling	W/s of Welsh Hill Road; 300' SW of Maple Drive; 1/4 mil	0	256600	664800
21	2004011	ISSUED	5/4/2020	Brian		Heavner	Demolition	Raze dwelling	S/s of Short 40 Rd; 140' W/o intersection of Hinkle Rd; 1	0	326400	676000
29	2002018	ISSUED	2/27/2020			JLJ Rentals, LLC	Demolition	Raze dwelling unit	NW/s of unimproved street; W/o LaVale Library; 200' N	0	287700	666400
21	2007009	ISSUED	7/14/2020	Joseph		Kudrick (Hollada)	Demolition	Demolition of existing dwel	SE/s of Gnegy Lane; 250' NE/of Michael Road	0	332400	676700
18	2005010	ISSUED	5/28/2020	Marvin		Miller	Demolition	Demolition of duplex	E/s of Old Coney Cemetery Road; 180' N/o intersection	0	246900	641660
10	2009020	ISSUED	10/6/2020	Gregory	P.	Nicol	Demolition	Raze dwelling (to install M	Southeasterly corner of Upper Rockville Street; W/s of S	0	243500	639500
13	2003005	ISSUED	3/11/2020	Casey		Smith	Demolition	Raze existing dwelling	NW/s of Ponderosa Lane; 100' NE/o Zig Zag Street	0	271250	684200
18	2005008	ISSUED	6/1/2020	James		Vought	Demolition	Raze dwelling unit (U/C)	NE/s of Coleman Road; Approximately 550' SE/o Old Mi	0	251300	661500

SubTotal; Number Of Records Selected: **14**

Forest Harvest

31	2002008	ISSUED	3/6/2020			Allegheny Wood Prod	Forest Harvest	Select cut of 483 acres (m	NE & SW/sides of Laurelhurst Blvd; N/terminus of Clem	0	374000	634000
2	2002007	ISSUED	2/20/2020			Allegheny Wood Prod	Forest Harvest	Select cut of 48 acres	SE/s of Wagner Road; 400' NE/o Wagner Cut-off Road i	0	357800	639200
1	2002013	ISSUED	5/19/2020			Allegheny Wood Prod	Forest Harvest	Select cut of 32 acres; clea	NW/of Old Adams Road; 600' SW/o Orleans Road; NW/	0	411000	684000
10	2001008	ISSUED	1/21/2020			Allegheny Wood Prod	Forest Harvest	Forest Harvest of 80 acres	NE/s of Seldom Seen Road; @ terminus of Farm Hill Ro	0	237970	636050
20	2002020	ISSUED	3/23/2020			Blue Triangle Harwoo	Forest Harvest	Select cut of 100 acres	W/s of Gardener Street; 700' SW/o High Pine Court	0	298500	691500
2	1904032	ISSUED	3/27/2020			Cessna Bros., Inc. (Ba	Forest Harvest	Select cut of 145 acres	E/s of Lower Town Creek Road, near intersection of Wa	0	364000	680000
18	2005002	ISSUED	5/28/2020			Cessna Brothers (Wal	Forest Harvest	Select cut of 48 acres	W/s of Fairview Farm Road, NW/o Pond Circle Road	0	246700	661700
3	2008008	ISSUED	9/25/2020			Cessna Brothers c/o J	Forest Harvest	Select cut of 26 acres	E/s of Black Valley Road; @ apex of Bedrock Road	0	360950	687740
34	2008006	ISSUED	8/26/2020			Cessna Brothers c/o J	Forest Harvest	Select cut of 25 acres	NW/s of Hazen Road; approximately 900' N/o Pine Cree	0	322400	690600
29	2007021	ISSUED	10/6/2020			Eby Sawmill, LLC (Ma	Forest Harvest	Select cut of 10 acres	NW/side of Ore Banks Road; approx. 3/4 mile N/o Scho	0	284600	672830
29	2007022	ISSUED	10/6/2020			Eby Sawmill, LLC (Stri	Forest Harvest	Select cut of 92 acres	NW/s of Ore Banks Road; approx. 900' N/o Schoenadel	0	283900	670300
10	2004012	ISSUED	5/11/2020			Iron Horse Logging (M	Forest Harvest	Forest Harvest of 77 acres	S/s of Seldom Seen Road; W/o MD 36	0	237100	635700
31	2005005	ISSUED	5/18/2020			Joseph Colmer Loggin	Forest Harvest	Select cut of 95 acres	W/s of Clement Armstrong Road; appx. one mile W/o U	0	272000	639000
5	2001012	ISSUED	1/29/2020	Stanley		Merrbach	Forest Harvest	Select cut of 30 acres	NW/s of Valley Road; access via Coyote Drive; @ Maso	0	314500	692000

Section **2D** Table **1**

Report Page 3 of 6

E.D.	Permit #	Status	Action Date	First Name	MI	Last Name	Type of Use	Project Description	Location Description	LU	East	North
2	2002011	ISSUED	3/2/2020			Netzer's Sawmill, LLC	Forest Harvest	Clear cut of 1 acre	SW/s of Oldtown Cemetery Road; 800' NW/o Oldtown R	0	344700	627300
24	2008001	ISSUED	8/11/2020			Western Maryland Lu	Forest Harvest	Clear cut of 9 acres	N & S/sides of Loartown Road; 1/4 mile E/of Vale Summ	0	365300	657600
18	2007001	ISSUED	7/21/2020			Western Maryland Lu	Forest Harvest	Clear cut of 4 acres (expan	W/s of MD 936; SW/o intersection w/ Cabin Run Road;	0	254000	657660
18	2005001	ISSUED	5/13/2020			Western Maryland Lu	Forest Harvest	Clear cut of 22 acres	W/s of MD 936; SW/o int. w/Cabin Run Rd; access via	0	254000	657660
24	2006018	ISSUED	7/17/2020			Western Maryland Lu	Forest Harvest	Clear cut of 3 acres	NW/s of Vale Summit Rd (MD 55); across from intersect	0	264500	656700
18	2006019	ISSUED	7/13/2020			Western Maryland Lu	Forest Harvest	Clear cut of 34 acres	NW/s of Plains of Moab Rd; W/s of Old Legislative Road	0	250000	655000
13	2005016	ISSUED	7/8/2020			Western Maryland Lu	Forest Harvest	Select cut of 8 acres	N/s of MD 36 at tunnel; E/s of Great Allegheny Passage	0	258400	672940
18	2011001	ISSUED	11/20/2020			Western Maryland Lu	Forest Harvest	Select cut of 30 acres	W/s of Old Legislative Road; 1,600' N/o Squirrel Neck R	0	249100	648800
18	2011009	ISSUED	11/25/2020			Western Maryland Lu	Forest Harvest	Select cut of 35 acres	NW/s of Legislative Road; near intersection with Squirrel	0	248400	647400

SubTotal; Number Of Records Selected: 23

Grading

18	2002001	ISSUED	2/6/2020			Allegany Land and Co	Grading	Site preparation for minor t	NW/s of New Georges Creek Road; 1000' E/o MD 936 i	0	252000	646000
22	2010014	ISSUED	12/3/2020			All-Safe Self Storage (Grading	Site preparation	SE/s of Country Club Road; Across from Scenic Drive in	0	311000	670000
2	2001002	ISSUED	2/20/2020	Leonard	B.	Ballerstadt III	Grading	1) Drive apron install; 2) in	S/s of Mertens Avenue; 1800' SE/o Outdoor Club Road;	0	391000	645200
24	2001011	ISSUED	2/3/2020	Garrett		Clise	Grading	1) Driveway installation; an	SW/s Pompey Smash Road; 150' SE/o Vale Summit Ro	0	261400	656000
29	2003011	ISSUED	6/8/2020			Columbia Gas c/o SP	Grading	Installation of gas lines	Park Avenue; extending in a southwesterly direction to	0	285500	665000
7	2003003	ISSUED	6/5/2020			Columbia Gas c/o SP	Grading	Installation of gas lines	Westerly side of lower Winchester Road (MD 53)	0		
9	2003006	ISSUED	5/19/2020			Columbia Gas c/o SP	Grading	Installation of gas lines	Takoma Drive. Laurel Run Road, Temperance Row	0	231100	625800
20	2006007	ISSUED	9/15/2020			Columbia Gas Transm	Grading	Installation of fuel gas lines	Sugar Camp Drive, Cash Valley Road, Featherbed Lane	0	292800	681500
24	2003019	ISSUED	4/17/2020	Peter		Forno	Grading	Site preparation for dwellin	SE/s of Whispering Pines Lane; 450' SW/o Harwood Dri	0	269300	658100
29	2003008	ISSUED	3/18/2020			Frankenberry Properti	Grading	1) Landscaping & site prep	SE/s of Vocke Rd (MD 658); 300' NE/o Country Club Ma	0	283500	660100
2	2001014	ISSUED	2/6/2020			Gradcon, Inc. (Reckle	Grading	1) Installation of driveway;	W/s of East Wilson Road; 2/3 mile N/o Oldtown Cemete	0	343000	634600
7	2009012	ISSUED	10/21/2020	Jason		Gray	Grading	Parking lot expansion	@ corner of Louise Drive & McMullen Highway (US 220	0	279800	643000
16	2002017	ISSUED	3/20/2020	Nathan		Greise	Grading	1) Driveway/utilities installa	NW/s of Collier Run Rd; Access via exst drive; Approx.	0	314600	638000
29	2003009	ISSUED	4/1/2020	James	W	Hartman	Grading	Spoil areas (two sites)	NE/s of Craddock Road, near terminus; approximately o	0	279000	650500
21	2008014	ISSUED	9/21/2020	Jeff		Hull	Grading	Driveway installation	NE/s of Hinkle Road; 340' SE/o Short Forty Road; appro	0	326680	675870
10	2010017	ISSUED	11/12/2020	William	M	Jones	Grading	Fill and landscaping (level	NE/s of Seldom Seen Road; 1 mile NW/o Lower George	0	235800	636300
5	2001003	ISSUED	4/3/2020			Jones Garage & Salva	Grading	Improvements to Brown Hil	Brown Hill Road; from intersection with Amherst Avenu	0	306000	679500
3	2002004	ISSUED	2/20/2020	Donald		Keith	Grading	Level area behind barn	W/s of Flintstone Creek Road @ intersection of James	0	358900	687300
3	2002003	ISSUED	2/20/2020	Donald		Keith	Grading	Installation of a driveway	W/s of Flintstone Creek Road @ intersection of James	0	358900	687300
16	2002016	ISSUED	5/11/2020	Albert		Koch	Grading	Access road relocation (ref	E/s of Uhl Highway; 1/8 mile NE/o PPG Road intersectio	0	311750	645250
21	2004014	ISSUED	6/23/2020	Joseph		Kudrick	Grading	Fill and landscaping	@ SW/corner of Baltimore Pike (MD 144) & Miller Raine	0	331400	678300
16	2010003	ISSUED	10/21/2020	Leo		Lavin	Grading	Driveway expansion	NW/s of Brice Hollow Rd; across from Wisteria Lane; ap	0	333300	646000
22	2005019	ISSUED	6/22/2020	Daryl		Llewellyn	Grading	1) Site preparation for futur	SE/s of Carrington Court; 650' S/o Scenic Drive intersec	0	310000	669800
10	2009009	ISSUED	10/12/2020			Lonaconing Water Co	Grading	Waterline installation	@ New Clark Lane; SW/s of Kyle Hill Road; NW/o Lowe	0	229500	621000
4	2007015	ISSUED	8/11/2020	Ronald		Lytle	Grading	"After-the-Fact" Authorizati	W/s of Creek Drive; approx. 1/4 mile N/of McGee Lane	0	310350	663100
3	2006015	ISSUED	8/14/2020	Devon		Mallow	Grading	1) Site preparation for futur	N/s of Gilpin Road; 850' E/o Ricker Lane	0	362460	682150
8	2010010	ISSUED	10/29/2020	Thomas		Marsh	Grading	(1) Re-work driveway (ref L	SW/s of Stoney Run Road; 500' NE/o intersection of Ho	0	227400	610000
7	2011011	ISSUED	12/17/2020	Benjamin		May	Grading	Fill ditch	W/s of Wyoming Avenue; 150' from McMullen Highway (0	281600	644700
6	2010008	ISSUED	11/2/2020	Joseph		McQuade	Grading	(1) Cut (parking expansion	N/s & S/s of Aster Avenue; 150' SE/o Ginger Street; 600	0	290400	654100
2	2004005	ISSUED	4/23/2020	Robert	E.	Miller	Grading	Drive improvement and lan	SE/s of Lower Town Creek Road; appx. 1000' NE/o Hu	0	361200	636700
3	2003002	ISSUED	3/13/2020	Brad		Mullenax	Grading	1) Site preparation for futur	NE/s of Gap Road; approximately 800' NW/o Dry Ridge	0	366700	690400
2	2009001	ISSUED	11/17/2020			NEXGEN Broadband	Grading	Earthwork related to install	Regional: Spring Gap to East of Oldtown; points north	0	333000	635000
3	1912005	ISSUED	11/17/2020	Wayne		Ruddolph	Grading	1) Embankment cut/landsc	N/s & S/s of Aster Avenue; 150' SE/o Ginger Street; 600	0	352600	679900
1	1910002	ISSUED	11/5/2020	Ronald	L	Shipley	Grading	Fill sites	NE & SW/sides of Orleans Road; Approximately 800' S	0	413000	678000
13	2004001	ISSUED	4/14/2020	John	W.	Shoemaker, Jr.	Grading	Install access road	SW/s of Parkersburg Road (MD 638); approximately 24	0	267200	675000
21	2005012	ISSUED	6/10/2020	Robert		Smith	Grading	Fill site	NE/terminus of Straw Lane; 1/2 mile NE/o Hinkle Road i	0	330600	673650

E.D.	Permit #	Status	Action Date	First Name	MI	Last Name	Type of Use	Project Description	Location Description	LU	East	North
2	2006001	ISSUED	6/15/2020	James	A.	Squires, Jr.	Grading	(1) Fill & landscaping; (2) s	SE/s of Cresap Mill Run Road.; 1.5 mi N/o MD 51	0	334000	642500
2	2007004	ISSUED	7/13/2020	Mark	A.	Stonebreaker	Grading	After-the-Fact Authorizatio	E/s of East Wilson Road; 400' S/o Wellein Drive; 3/4 mil	0	344000	635000
29	1910012	ISSUED	8/5/2020	Seth	R.	Toner	Grading	Installation of driveway for	NW/s Cash Valley Road; NE/s of WMSRR; @ Helmstett	0	291700	677100
18	1910014	ISSUED	2/11/2020	Sam		Walker	Grading	Cut and fill	NW/s of Old Legislative Road; 300' W/o Carlos Road; 7	0	249000	660000

SubTotal; Number Of Records Selected: **40**

Home Occupation

29	2001006	ISSUED	1/21/2020	Jan		Hymes	Home Occupation	In-home daycare	E/s of Winchester Road (MD 53); 700' N/o Quarry Ridge	0	281600	655000
10	2008011	ISSUED	9/15/2020	Tessa		Keagy	Home Occupation	Hair salon	SW/s of Seldom Seen Road; 250' NW/o Lower Georges	0	239000	634800
6	2010009	ISSUED	10/26/2020	Shandi		Ortiz	Home Occupation	Daycare	SE/s corner of McMullen Highway (US 220 S) & Primros	0	290100	652600
7	2002009	ISSUED	4/28/2020	Ramona		Ramsey	Home Occupation	Handmade crafts and cera	SE/corner of Sixth Avenue & Broadway Street intersecti	0	284900	645100
29	2005007	ISSUED	5/28/2020	Brittney		Remley	Home Occupation	Daycare	SW/s of Weires Ave; Approx. 500' SW/o Parkside Blvd;	0	284400	665100

SubTotal; Number Of Records Selected: **5**

Institutional

3	2005006	ISSUED	6/8/2020			Flintstone Civic Associ	Institutional	Concession stand (replace	SW/corner of Flintstone Drive and Flintstone Creek Roa	0	358600	686200
---	---------	--------	----------	--	--	-------------------------	---------------	---------------------------	--------------------------------------------------------	---	--------	--------

SubTotal; Number Of Records Selected: **1**

Mobile Home

7	2002002	ISSUED	3/6/2020	Alyssa		Cornachia	Mobile Home	Doublewide mobile home	SE/corner of Third Ave & Pershing St intersection; 380'	0	284900	645800
18	2002023	ISSUED	4/16/2020	Glenda		Whetstone	Mobile Home	Doublewide mobile home t	SW/corner of Klondike & Hersick Rds intersection; 350'	0	247300	652600

SubTotal; Number Of Records Selected: **2**

Occupancy

22	2006005	ISSUED	7/2/2020			Fast Auto	Occupancy	Used auto sales	SW/corner of Shades Ln & Naves Cross Rd (MD 144) in	0	311500	676000
24	2006006	ISSUED	7/8/2020			Shoes Auto Sales Inc.	Occupancy	Used auto sales	N & S/s of Clarysville Rd; S/s of Nat'l Hwy (US 40); 600'	0	268700	664000
24	2003012	ISSUED	4/14/2020			Tattoo Nouveau	Occupancy	Tattoo parlor	N/s of National Hwy (US 40); 1 mile NW/o MD 53 interse	0	276100	663200

SubTotal; Number Of Records Selected: **3**

Other

34	2009028	ISSUED	11/2/2020			MTV Solar c/o Stacy S	Other	Installation of solar panels	E/s of Mason Road; 700' NE/o Kizzie Lane; 1/2 mile SW	0	322000	685000
3	2011005	ISSUED	12/9/2020			MTV Solar c/o Stacy S	Other	Installation of solar panels	NE/s of Rocky Acres Ln; approx. 200' NW/o Town Cree	0	360000	679000
20	2002022	ISSUED	3/10/2020	Joshua		Wampler	Other	Storage shed for hunting e	NE/s of Old Spring Road; 9/10 mile NE/o Barrelville Roa	0	285400	691800

E.D. Permit #	Status	Action Date	First Name	MI	Last Name	Type of Use	Project Description	Location Description	LU	East	North
---------------	--------	-------------	------------	----	-----------	-------------	---------------------	----------------------	----	------	-------

SubTotal; Number Of Records Selected: 3

Sign

29	2007012	ISSUED	10/16/2020			Comfort Inn & Suites c Sign	"After-the-Fact" Authorizati	S/s of National Highway (US 40); W/o LaVale Avenue; 7	0	283800	662000
29	2009007	ISSUED	9/30/2020			Frankenberry Properti Sign	Free-standing business sig	SE/s of Vocke Rd (MD 658); 300' NE/o Country Club Ma	0	283500	660100

SubTotal; Number Of Records Selected: 2

Single Family Dwelling

16	2005020	ISSUED	6/25/2020			Brant Home Sales (Br	Single Family Dwelling	Modular dwelling (U/C)	SW/corner of Frog Hollow & Deer Haven Rds intersectio	0	329000	646600
13	2009035	ISSUED	10/29/2020			Brant Home Sales (W	Single Family Dwelling	1) Modular dwelling; w/ 2)	NW/s of Mile Lane; 1/3 mile SW/o Beartrack Farm Road	0	271200	686200
17	2007020	ISSUED	8/19/2020	Garrett	J.	Clise	Single Family Dwelling	1) Dwelling w/; 2) front por	SW/s of Pompey Smash Road; 170' SW/o Vale Summit	0	261600	656100
24	2006023	ISSUED	7/31/2020	Peter	A	Forno	Single Family Dwelling	1) Dwelling w/; 2) attached	SE/s of Whispering Pines Lane; 400' SW/o Harwood Dri	0	269200	658200
20	2003007	ISSUED	3/19/2020			Gradcon, Inc. (Miller)	Single Family Dwelling	1) Single family dwelling; 2)	NW/s of Rolling Oak Drive; 1/5 mile SW/o Pin Oak Cour	0	298000	688000
2	2001013	ISSUED	2/11/2020			Gradcon, Inc. (Reckle	Single Family Dwelling	1)Single family dwelling; 2)	W/s of East Wilson Road; 2/3 mile N/o Oldtown Cemete	0	343000	634600
31	2009039	ISSUED	11/19/2020	Jason		JL Wolford Constructi	Single Family Dwelling	1) Ranch-style dwelling; 2)	@ Northern terminus of Clement Armstrong Rd; 1.2 mile	0	273000	641000
22	2003010	ISSUED	4/16/2020			JL Wolford Contractin	Single Family Dwelling	1) Single family dwelling; 2)	SE/s of Hillcrest Drive; 300' SW/o Countryview Lane; 40	0	310500	670800
5	2001015	ISSUED	4/7/2020	David		Mattson	Single Family Dwelling	"After-the-Fact" Authorizati	NE/corner of Amherst Avenue and Unimproved alley int	0	307600	682200
10	2006016	ISSUED	8/11/2020	Jeffrey		McKenzie	Single Family Dwelling	Single story dwelling (U/C)	S/o Charlestown Road; 400' E/o Hummingbird Hill Lane;	0	244100	633600
29	2004009	ISSUED	7/8/2020	Joe		Mullan (Keifer)	Single Family Dwelling	"After-the-Fact" Authorizati	@ SW/terminus of Georges Creek Blvd; @ former LV S	0	290900	667400
7	2003014	ISSUED	4/23/2020	Randy		Rice	Single Family Dwelling	1) Single family dwelling 2)	S/s of Bourbon Street; approximately 500' E/o Brandywi	0	276800	643500
16	2009034	ISSUED	10/19/2020			SEM Enterprises, LLC	Single Family Dwelling	1)Dwelling; w/ 2)attached g	SE/s of Moores Hollow Road; 1/3 mile SW/of Irons Mou	0	317200	650000
1	2001016	ISSUED	3/4/2020			SEM Enterprises, LLC	Single Family Dwelling	1) Single family dwelling 2)	SE/side of Scofield Road; 1/3 mile NE/o Glendale Farm	0	403400	688900
13	2009038	ISSUED	12/30/2020			SEM Enterprises, LLC	Single Family Dwelling	1) Dwelling w/ 2) front porc	NE/corner of Walsh Road & Bittner Hill Lane intersectio	0	269200	684200
31	2009027	ISSUED	11/24/2020			SEM Enterprises, LLC	Single Family Dwelling	Two story colonial style dw	SW/s of North Conda Way; 150' SE/o Woodlawn Drive;	0	267600	626300
10	2001005	ISSUED	3/18/2020	Gary		Shockey	Single Family Dwelling	Single family dwelling w/fro	E/side of Jackson Run Road; W/s of New Memory Lane;	0	243200	632800

SubTotal; Number Of Records Selected: 17

Stormwater Management

3	2009014	ISSUED	10/20/2020	Shawn		Seaders	Stormwater Management	Excavation for storm water	N/s of Black Valley Road; 950' NE/o Rock Point Road; .	0	360000	687200
18	2005004	ISSUED	5/11/2020	William		Winner	Stormwater Management	1) Installation of 15"x25' st	W/s of Horner Hill Road; approx 600' S/o Klondike Road	0	246400	652600

SubTotal; Number Of Records Selected: 2

Total Number Of Records Selected: 195

Annual Report: Permits []Issued []Cancelled []Denied []Expired []Deadfiled [] _____

Reports: Permits: Issued/Cancelled/Denied Annual rev 12/19 [PSD_LS2]

2/11/2021 3:04:13 PM

2020 Annual Audit

Section 2E: Tabulated Reports

Certificate of Occupancy(ies) Issued

Blank Page



LAND DEVELOPMENT SERVICES

[] Annual [] Monthly [] Special Report: **CY 2020**

Certificate of Occupancy(ies) Issued

Type of Use: All

Parameters: [O&U ISSUED] Between 1/1/2020 And 12/31/2020, [O&U STATUS] Set To 'ISSUED*'

Report Date: Thursday, December 31, 2020

Permit #	Applied	Applicant	Builder's Name	Type Of Use 1	PROJ DESCRIP	Location Description	LUP Status	Date	CO Requested	Final Inspection	CO Status	Date
0108023	8/21/2001	Gillum	Eshs	Accessory Structur	Detached two ca	NE/s of Lisa Drive; 100' N	ISSUED	8/28/2001		10/19/2020 - S.	ISSUED	10/19/2020
1004008	4/9/2010	Ortinski	SAME AS APPLI	Single Family Dwell	Two story dwelli	NW/s of Newkut Road; E/o	ISSUED	5/7/2010		11/09/2020 - C	ISSUED	12/14/2020
1206030	6/27/2012	Wilson	Sonnys Constructi	Addition	1) Bonus room;	NE/s of Millpoint Drive; 200	ISSUED	7/10/2012		05/04/2020 - C	ISSUED	5/13/2020
1406005	6/4/2014	US Cellular (Ma	JDR Construction	Other	(1)Shelter bldg*;	NW/s of Winchester Road:	ISSUED	5/26/2015	10/9/2015	10/09/2015 - K.	ISSUED	9/10/2020
1702015	2/22/2017	Davis	Wagoner & Horev	Single Family Dwell	Two story dwelli	@ NE/terminal end of Cle	ISSUED	4/27/2017		04/06/2020 - C	ISSUED	4/28/2020
1804011	4/6/2018	Eberly	Owner	Other	Storage building	N/terminus of Ragged Mou	ISSUED	6/1/2018		08/02/2020; C.	ISSUED	9/23/2020
1804017	4/16/2018	Appel	Gary's Homes, In	Mobile Home	Doublewide mob	NW/s of Old Williams Rd;	ISSUED	7/27/2018		02/07/2020 - C	ISSUED	3/5/2020
1904002	4/2/2019	J.L. Wolford Con	J.L. Wolford Contr	Single Family Dwell	Two story dwelli	SW/side of Glendale Farm	ISSUED	5/2/2019		10/15/2019 - C	ISSUED	1/7/2020
1906011	6/10/2019	Nash	D&D Homes	Mobile Home	Doublewide mob	NW/corner of Burke Hill &	ISSUED	6/28/2019		11/18/2019 -	ISSUED	1/7/2020
1907017	7/23/2019	Anchor Homes o	SAME AS APPLI	Single Family Dwell	1) Dwelling; w/	NE/s of Spruce Wood Driv	ISSUED	8/30/2019		07/13/2020 - C	ISSUED	7/21/2020
1908009	8/14/2019	Whetstone	D&D Homes	Single Family Dwell	Modular dwelling	NE/s of Hoffman Hollow R	ISSUED	8/28/2019		12/16/2019 - C	ISSUED	1/9/2020
1908024	8/29/2019	Jones	Country Side Ho	Single Family Dwell	One story modul	NE/s of Seldom Seen Roa	ISSUED	11/20/2019		04/23/2020 - C	ISSUED	4/30/2020
1909003	9/4/2019	Sheetz c/o Diam	Mingle Contractin	Commercial	1) Canopy repla	NW/s of Mount Savage Ro	ISSUED	10/15/2019		01/10/2020 - C	ISSUED	1/22/2020
1909008	9/11/2019	Danner, Jr.	Kauffman Metals	Accessory Structur	Detached garag	SE/s of Weires Avenue; 30	ISSUED	10/1/2019		04/30/2020 - C	ISSUED	6/17/2020
1909017	9/23/2019	Frost	Kauffman Metals	Accessory Structur	Detached three	NW/s of Hazen Road; 500'	ISSUED	10/11/2019		02/25/2020 - C	ISSUED	3/17/2020
1910005	10/9/2019	SEM Enterprise	SAME AS PERMI	Single Family Dwell	1) Ranch-style d	NW/s of Dobbin Drive; 100	ISSUED	10/21/2019		04/06/2020 - C	ISSUED	4/13/2020
1910008	0/10/2019	RMD Consulting	Mt. Tabor Builder	Single Family Dwell	1) Dwelling*; 2)	SW/s of High Germany Ro	ISSUED	11/18/2019		09/11/2020 - C	ISSUED	11/6/2020
1910016	0/21/2019	Gornall Constr	Gornall Constructi	Accessory Structur	Detached two ca	SE/s of Price Road; 1/5 mil	ISSUED	11/18/2019		04/09/2020 - C	ISSUED	4/28/2020
1912012	2/10/2019	Wagoner	American Homes	Single Family Dwell	Cape Cod Modul	SE/side of Macy Drive; app	ISSUED	12/20/2019		11/09/2020 - C	ISSUED	12/9/2020
1912014	2/20/2019	Garlitz, Jr.	CN Metals, LLC (Accessory Structur	Detached Garag	W/s of New Georges Cree	ISSUED	1/9/2020		04/02/2020 - C	ISSUED	4/7/2020
2002023	2/27/2020	Whetstone	Judy's Mobile Ho	Mobile Home	Doublewide mob	SW/corner of Klondike & H	ISSUED	4/16/2020		09/18/2020 - C	ISSUED	10/19/2020
2003007	3/4/2020	Gradcon, Inc. (M	Gradcon, Inc	Single Family Dwell	1) Single family	NW/s of Rolling Oak Drive;	ISSUED	3/19/2020		11/20/2020 - C	ISSUED	12/23/2020
2003014	3/13/2020	Rice	Owner/Occupant	Single Family Dwell	1) Single family	S/s of Bourbon Street; app	ISSUED	4/23/2020		12/08/2020 - C	ISSUED	12/17/2020
2005020	5/27/2020	Brant Home Sal	SAME AS PERMI	Single Family Dwell	Modular dwelling	SW/corner of Frog Hollow	ISSUED	6/25/2020		09/08/2020 - C	ISSUED	11/4/2020

Number Of Records Selected: **24**

Report: COs [] Issued [] Active [] Pending [] Cancelled [] Denied [] Expired [] Deadfiled [] _____

form: Report-CO Report rev 6/20 [PSD_L52]

2/11/2021 9:52:17 AM

Section **2E** Table **1**

Report Page **1** of **1**

Blank Page

2020 Annual Audit

Section 2F: Tabulated Reports

Fees Invoiced by Permit Application

Blank Page



LAND DEVELOPMENT SERVICES

Report Date: Thursday, December 31, 2020

Comprehensive Fee Report for ☐ Month of _____ ☐ CY _____ ☐ Date Range

Land Use Permit Applications ☐ Issued ☐ Cancelled ☐ Denied ☐ Expired ☐ Deadfiled ☐ _____

Type of Use _____ ☐ All ☐ Class _____

Parameters: [Date Applied] Between 1/1/2020 And 12/31/2020

Permit#	Invoice#	Paid	Old \$	LUPA	Zon Cert	BOZA	SEC	SWM	ASCD	MISC	BC App	Plan Rev	Pb	HVAC	Struct	Elec	C.O.	MHBGF	Total Fee \$\$\$
2001001	13901	1/2/2020	\$0.00	\$25.00	\$0.00	\$0.00	\$0.00	\$0.00	\$0.00	\$0.00	\$0.00	\$0.00	\$0.00	\$0.00	\$0.00	\$0.00	\$0.00	\$0.00	\$25.00
2001002	Ref #117		\$0.00	\$0.00	\$0.00	\$0.00	\$0.00	\$0.00	\$0.00	\$0.00	\$0.00	\$0.00	\$0.00	\$0.00	\$0.00	\$0.00	\$0.00	\$0.00	\$0.00
2001003	13902	1/13/2020	\$0.00	\$10.00	\$0.00	\$0.00	\$0.00	\$0.00	\$50.00	\$0.00	\$0.00	\$0.00	\$0.00	\$0.00	\$0.00	\$0.00	\$0.00	\$0.00	\$60.00
2001004	13903		\$0.00	\$50.00	\$0.00	\$0.00	\$0.00	\$0.00	\$50.00	\$0.00	\$0.00	\$0.00	\$0.00	\$0.00	\$0.00	\$0.00	\$0.00	\$0.00	\$100.00
2001005	13904	3/9/2020	\$0.00	\$75.00	\$0.00	\$0.00	\$0.00	\$0.00	\$150.00	\$0.00	\$154.75	\$0.00	\$0.00	\$0.00	\$0.00	\$0.00	\$0.00	\$50.00	\$429.75
2001006	13905	1/21/2020	\$0.00	\$25.00	\$0.00	\$0.00	\$0.00	\$0.00	\$0.00	\$0.00	\$0.00	\$0.00	\$0.00	\$0.00	\$0.00	\$0.00	\$0.00	\$0.00	\$25.00
2001007	13906	1/16/2020	\$0.00	\$25.00	\$0.00	\$0.00	\$0.00	\$0.00	\$50.00	\$0.00	\$0.00	\$0.00	\$0.00	\$0.00	\$0.00	\$0.00	\$0.00	\$0.00	\$75.00
2001008	13907	1/16/2020	\$0.00	\$10.00	\$0.00	\$0.00	\$0.00	\$0.00	\$115.00	\$0.00	\$0.00	\$0.00	\$0.00	\$0.00	\$0.00	\$0.00	\$0.00	\$0.00	\$125.00
2001009	13908	1/31/2020	\$0.00	\$100.00	\$0.00	\$0.00	\$0.00	\$864.15	\$300.00	\$0.00	\$0.00	\$0.00	\$0.00	\$0.00	\$0.00	\$0.00	\$0.00	\$0.00	\$1,264.15
2001010	13909	1/17/2020	\$0.00	\$50.00	\$0.00	\$0.00	\$0.00	\$0.00	\$50.00	\$0.00	\$0.00	\$0.00	\$0.00	\$0.00	\$0.00	\$0.00	\$0.00	\$0.00	\$100.00
2001011	13910	1/17/2020	\$0.00	\$10.00	\$0.00	\$0.00	\$0.00	\$0.00	\$50.00	\$0.00	\$0.00	\$0.00	\$0.00	\$0.00	\$0.00	\$0.00	\$0.00	\$0.00	\$60.00
2001012	13911	1/17/2020	\$0.00	\$10.00	\$0.00	\$0.00	\$0.00	\$0.00	\$90.00	\$0.00	\$0.00	\$0.00	\$0.00	\$0.00	\$0.00	\$0.00	\$0.00	\$0.00	\$100.00
2001013	13912	2/5/2020	\$0.00	\$75.00	\$0.00	\$0.00	\$0.00	\$0.00	\$150.00	\$0.00	\$286.10	\$0.00	\$0.00	\$0.00	\$0.00	\$0.00	\$0.00	\$50.00	\$561.10
2001014	13913	2/5/2020	\$0.00	\$10.00	\$0.00	\$0.00	\$0.00	\$0.00	\$50.00	\$0.00	\$0.00	\$0.00	\$0.00	\$0.00	\$0.00	\$0.00	\$0.00	\$0.00	\$60.00
2001015	13914	1/28/2020	\$0.00	\$75.00	\$0.00	\$0.00	\$0.00	\$0.00	\$150.00	\$0.00	\$175.80	\$0.00	\$0.00	\$0.00	\$0.00	\$0.00	\$0.00	\$0.00	\$400.80
2001016	13915	1/28/2020	\$0.00	\$75.00	\$0.00	\$0.00	\$0.00	\$0.00	\$150.00	\$0.00	\$212.50	\$0.00	\$0.00	\$0.00	\$0.00	\$0.00	\$0.00	\$50.00	\$487.50
2001017	ref 13915		\$0.00	\$0.00	\$0.00	\$0.00	\$0.00	\$0.00	\$0.00	\$0.00	\$0.00	\$0.00	\$0.00	\$0.00	\$0.00	\$0.00	\$0.00	\$50.00	\$50.00
2001018	13916	2/10/2020	\$0.00	\$50.00	\$0.00	\$0.00	\$0.00	\$0.00	\$50.00	\$0.00	\$0.00	\$0.00	\$0.00	\$0.00	\$0.00	\$0.00	\$0.00	\$0.00	\$100.00
2001019	13917	1/30/2020	\$0.00	\$25.00	\$0.00	\$0.00	\$0.00	\$0.00	\$0.00	\$0.00	\$0.00	\$0.00	\$0.00	\$0.00	\$0.00	\$0.00	\$0.00	\$0.00	\$25.00
2002001	ref 13885	12/12/2019	\$0.00	\$0.00	\$0.00	\$0.00	\$0.00	\$0.00	\$0.00	\$0.00	\$0.00	\$0.00	\$0.00	\$0.00	\$0.00	\$0.00	\$0.00	\$0.00	\$0.00
2002002	13918	2/4/2020	\$0.00	\$100.00	\$0.00	\$0.00	\$0.00	\$0.00	\$100.00	\$0.00	\$75.00	\$0.00	\$0.00	\$0.00	\$0.00	\$0.00	\$0.00	\$50.00	\$325.00
2002003	13920	2/7/2020	\$0.00	\$10.00	\$0.00	\$0.00	\$0.00	\$0.00	\$50.00	\$0.00	\$0.00	\$0.00	\$0.00	\$0.00	\$0.00	\$0.00	\$0.00	\$0.00	\$60.00
2002004	13921	2/7/2020	\$0.00	\$10.00	\$0.00	\$0.00	\$0.00	\$0.00	\$50.00	\$0.00	\$0.00	\$0.00	\$0.00	\$0.00	\$0.00	\$0.00	\$0.00	\$0.00	\$60.00
2002005	13922	2/13/2020	\$0.00	\$25.00	\$0.00	\$0.00	\$0.00	\$0.00	\$0.00	\$0.00	\$0.00	\$0.00	\$0.00	\$0.00	\$0.00	\$0.00	\$0.00	\$0.00	\$25.00
2002006	13923	2/11/2020	\$0.00	\$25.00	\$0.00	\$0.00	\$0.00	\$0.00	\$0.00	\$0.00	\$0.00	\$0.00	\$0.00	\$0.00	\$0.00	\$0.00	\$0.00	\$0.00	\$25.00
2002007	13924	2/18/2020	\$0.00	\$10.00	\$0.00	\$0.00	\$0.00	\$0.00	\$99.00	\$0.00	\$0.00	\$0.00	\$0.00	\$0.00	\$0.00	\$0.00	\$0.00	\$0.00	\$109.00
2002008	13925	2/20/2020	\$0.00	\$10.00	\$0.00	\$0.00	\$0.00	\$0.00	\$316.00	\$0.00	\$0.00	\$0.00	\$0.00	\$0.00	\$0.00	\$0.00	\$0.00	\$0.00	\$326.00
2002009	13926	2/19/2020	\$0.00	\$25.00	\$0.00	\$0.00	\$0.00	\$0.00	\$0.00	\$0.00	\$0.00	\$0.00	\$0.00	\$0.00	\$0.00	\$0.00	\$0.00	\$0.00	\$25.00
2002010	13927	2/19/2020	\$0.00	\$25.00	\$0.00	\$0.00	\$0.00	\$0.00	\$50.00	\$0.00	\$0.00	\$0.00	\$0.00	\$0.00	\$0.00	\$0.00	\$0.00	\$0.00	\$75.00
2002011	13928	2/20/2020	\$0.00	\$10.00	\$0.00	\$0.00	\$0.00	\$0.00	\$76.00	\$0.00	\$0.00	\$0.00	\$0.00	\$0.00	\$0.00	\$0.00	\$0.00	\$0.00	\$86.00
2002012	13929	2/21/2020	\$0.00	\$25.00	\$0.00	\$0.00	\$0.00	\$0.00	\$0.00	\$0.00	\$0.00	\$0.00	\$0.00	\$0.00	\$0.00	\$0.00	\$0.00	\$0.00	\$25.00
2002013	13930	2/24/2020	\$0.00	\$10.00	\$0.00	\$0.00	\$0.00	\$0.00	\$93.50	\$0.00	\$0.00	\$0.00	\$0.00	\$0.00	\$0.00	\$0.00	\$0.00	\$0.00	\$103.50
2002014	13932	2/24/2020	\$0.00	\$25.00	\$0.00	\$0.00	\$0.00	\$0.00	\$0.00	\$0.00	\$0.00	\$0.00	\$0.00	\$0.00	\$0.00	\$0.00	\$0.00	\$0.00	\$25.00
2002015	13931	2/24/2020	\$0.00	\$35.00	\$0.00	\$0.00	\$0.00	\$0.00	\$0.00	\$0.00	\$0.00	\$0.00	\$0.00	\$0.00	\$0.00	\$0.00	\$0.00	\$0.00	\$35.00
2002016	13983	5/11/2020	\$0.00	\$10.00	\$0.00	\$0.00	\$0.00	\$0.00	\$50.00	\$0.00	\$0.00	\$0.00	\$0.00	\$0.00	\$0.00	\$0.00	\$0.00	\$0.00	\$60.00
2002017	13933	3/4/2020		\$10.00	\$0.00	\$0.00	\$0.00	\$0.00	\$50.00	\$0.00	\$0.00	\$0.00	\$0.00	\$0.00	\$0.00	\$0.00	\$0.00	\$0.00	\$60.00
2002018	13934	2/26/2020	\$0.00	\$35.00	\$0.00	\$0.00	\$0.00	\$0.00	\$0.00	\$0.00	\$0.00	\$0.00	\$0.00	\$0.00	\$0.00	\$0.00	\$0.00	\$0.00	\$35.00
2002019	13935	2/26/2020	\$0.00	\$35.00	\$0.00	\$0.00	\$0.00	\$0.00	\$0.00	\$0.00	\$0.00	\$0.00	\$0.00	\$0.00	\$0.00	\$0.00	\$0.00	\$0.00	\$35.00

Permit#	Invoice#	Paid	Old \$	LUPA	Zon Cert	BOZA	SEC	SWM	ASCD	MISC	BC App	Plan Rev	Pb	HVAC	Struct	Elec	C.O.	MHBGF	Total Fee \$\$\$
2002020	13936	2/25/2020	\$0.00	\$10.00	\$0.00	\$0.00	\$0.00	\$0.00	\$125.00	\$0.00	\$0.00	\$0.00	\$0.00	\$0.00	\$0.00	\$0.00	\$0.00	\$0.00	\$135.00
2002021	Non-profit		\$0.00	\$0.00	\$0.00	\$0.00	\$0.00	\$0.00	\$0.00	\$0.00	\$0.00	\$0.00	\$0.00	\$0.00	\$0.00	\$0.00	\$0.00	\$0.00	\$0.00
2002022	13937	3/5/2020	\$0.00	\$25.00	\$0.00	\$0.00	\$0.00	\$0.00	\$0.00	\$0.00	\$0.00	\$0.00	\$0.00	\$0.00	\$0.00	\$0.00	\$0.00	\$0.00	\$25.00
2002023	13938	3/2/2020	\$0.00	\$87.50	\$0.00	\$0.00	\$0.00	\$0.00	\$150.00	\$0.00	\$162.15	\$0.00	\$0.00	\$0.00	\$0.00	\$0.00	\$0.00	\$50.00	\$449.65
2002024	13939	2/27/2020	\$0.00	\$25.00	\$0.00	\$0.00	\$0.00	\$0.00	\$0.00	\$0.00	\$0.00	\$0.00	\$0.00	\$0.00	\$0.00	\$0.00	\$0.00	\$0.00	\$25.00
2003001	13941, 1	3/18/2020	\$0.00	\$50.00	\$0.00	\$0.00	\$0.00	\$0.00	\$50.00	\$0.00	\$36.00	\$0.00	\$0.00	\$0.00	\$0.00	\$0.00	\$0.00	\$0.00	\$136.00
2003002	N/A		\$0.00	\$0.00	\$0.00	\$0.00	\$0.00	\$0.00	\$0.00	\$0.00	\$0.00	\$0.00	\$0.00	\$0.00	\$0.00	\$0.00	\$0.00	\$0.00	\$0.00
2003003	13944	3/2/2020	\$0.00	\$218.00	\$0.00	\$0.00	\$0.00	\$0.00	\$2,660.00	\$0.00	\$0.00	\$0.00	\$0.00	\$0.00	\$0.00	\$0.00	\$0.00	\$0.00	\$2,878.00
2003004	13945	3/3/2020	\$0.00	\$25.00	\$0.00	\$0.00	\$0.00	\$0.00	\$0.00	\$0.00	\$0.00	\$0.00	\$0.00	\$0.00	\$0.00	\$0.00	\$0.00	\$0.00	\$25.00
2003005	13946	3/6/2020	\$0.00	\$35.00	\$0.00	\$0.00	\$0.00	\$0.00	\$0.00	\$0.00	\$0.00	\$0.00	\$0.00	\$0.00	\$0.00	\$0.00	\$0.00	\$0.00	\$35.00
2003006	13948	3/4/2020	\$0.00	\$213.00	\$0.00	\$0.00	\$0.00	\$0.00	\$2,560.00	\$0.00	\$0.00	\$0.00	\$0.00	\$0.00	\$0.00	\$0.00	\$0.00	\$0.00	\$2,773.00
2003007	13952	3/19/2020	\$0.00	\$75.00	\$0.00	\$0.00	\$0.00	\$0.00	\$150.00	\$0.00	\$346.10	\$0.00	\$0.00	\$0.00	\$0.00	\$0.00	\$0.00	\$50.00	\$621.10
2003008	13953	3/5/2020	\$0.00	\$45.00	\$0.00	\$0.00	\$0.00	\$0.00	\$50.00	\$0.00	\$0.00	\$0.00	\$0.00	\$0.00	\$0.00	\$0.00	\$0.00	\$0.00	\$95.00
2003009	13949	3/11/2020	\$0.00	\$10.00	\$0.00	\$0.00	\$0.00	\$0.00	\$50.00	\$0.00	\$0.00	\$0.00	\$0.00	\$0.00	\$0.00	\$0.00	\$0.00	\$0.00	\$60.00
2003010	13954 *1	3/6/2020	\$0.00	\$75.00	\$0.00	\$0.00	\$0.00	\$0.00	\$150.00	\$0.00	\$275.50	\$0.00	\$0.00	\$0.00	\$0.00	\$0.00	\$0.00	\$50.00	\$550.50
2003011	13955	3/9/2020	\$0.00	\$133.00	\$0.00	\$0.00	\$0.00	\$0.00	\$968.00	\$0.00	\$0.00	\$0.00	\$0.00	\$0.00	\$0.00	\$0.00	\$0.00	\$0.00	\$1,101.00
2003012	13956	3/12/2020	\$0.00	\$50.00	\$0.00	\$0.00	\$0.00	\$0.00	\$0.00	\$0.00	\$0.00	\$0.00	\$0.00	\$0.00	\$0.00	\$0.00	\$0.00	\$0.00	\$50.00
2003013	13943	3/20/2020	\$0.00	\$25.00	\$0.00	\$0.00	\$0.00	\$0.00	\$100.00	\$0.00	\$0.00	\$0.00	\$0.00	\$0.00	\$0.00	\$0.00	\$0.00	\$0.00	\$125.00
2003014	13957	3/13/2020	\$0.00	\$75.00	\$0.00	\$0.00	\$0.00	\$0.00	\$150.00	\$0.00	\$367.00	\$0.00	\$0.00	\$0.00	\$0.00	\$0.00	\$0.00	\$50.00	\$642.00
2003015	13958	3/17/2020	\$0.00	\$25.00	\$0.00	\$0.00	\$0.00	\$0.00	\$100.00	\$0.00	\$0.00	\$0.00	\$0.00	\$0.00	\$0.00	\$0.00	\$0.00	\$0.00	\$125.00
2003016	13959	6/30/2020	\$0.00	\$35.00	\$0.00	\$0.00	\$0.00	\$0.00	\$0.00	\$0.00	\$0.00	\$0.00	\$0.00	\$0.00	\$0.00	\$0.00	\$0.00	\$0.00	\$35.00
2003017	13960	3/31/2020	\$0.00	\$35.00	\$0.00	\$0.00	\$0.00	\$0.00	\$0.00	\$0.00	\$0.00	\$0.00	\$0.00	\$0.00	\$0.00	\$0.00	\$0.00	\$0.00	\$35.00
2003018	13961	3/27/2020	\$0.00	\$50.00	\$0.00	\$0.00	\$0.00	\$0.00	\$50.00	\$0.00	\$0.00	\$0.00	\$0.00	\$0.00	\$0.00	\$0.00	\$0.00	\$0.00	\$100.00
2003019	13962	3/31/2020	\$0.00	\$10.00	\$0.00	\$0.00	\$0.00	\$0.00	\$50.00	\$0.00	\$0.00	\$0.00	\$0.00	\$0.00	\$0.00	\$0.00	\$0.00	\$0.00	\$60.00
2003020	13963	3/31/2020	\$0.00	\$35.00	\$0.00	\$0.00	\$0.00	\$0.00	\$0.00	\$0.00	\$0.00	\$0.00	\$0.00	\$0.00	\$0.00	\$0.00	\$0.00	\$0.00	\$35.00
2003021	13964	4/13/2020	\$0.00	\$75.00	\$0.00	\$0.00	\$0.00	\$0.00	\$100.00	\$0.00	\$135.00	\$0.00	\$0.00	\$0.00	\$0.00	\$0.00	\$0.00	\$0.00	\$310.00
2004001	13966	4/13/2020	\$0.00	\$10.00	\$0.00	\$0.00	\$0.00	\$0.00	\$50.00	\$0.00	\$0.00	\$0.00	\$0.00	\$0.00	\$0.00	\$0.00	\$0.00	\$0.00	\$60.00
2004002	13967, 1	5/27/2020	\$0.00	\$200.00	\$0.00	\$0.00	\$0.00	\$0.00	\$50.00	\$0.00	\$0.00	\$0.00	\$0.00	\$0.00	\$0.00	\$0.00	\$0.00	\$0.00	\$250.00
2004003	WAIVED		\$0.00	\$0.00	\$0.00	\$0.00	\$0.00	\$0.00	\$0.00	\$0.00	\$0.00	\$0.00	\$0.00	\$0.00	\$0.00	\$0.00	\$0.00	\$0.00	\$0.00
2004004	13968	4/13/2020	\$0.00	\$25.00	\$0.00	\$0.00	\$0.00	\$0.00	\$0.00	\$0.00	\$0.00	\$0.00	\$0.00	\$0.00	\$0.00	\$0.00	\$0.00	\$0.00	\$25.00
2004005	13969	4/8/2020		\$10.00	\$0.00	\$0.00	\$0.00	\$0.00	\$50.00	\$0.00	\$0.00	\$0.00	\$0.00	\$0.00	\$0.00	\$0.00	\$0.00	\$0.00	\$60.00
2004006	13970	5/15/2020		\$25.00	\$0.00	\$0.00	\$0.00	\$0.00	\$0.00	\$0.00	\$0.00	\$0.00	\$0.00	\$0.00	\$0.00	\$0.00	\$0.00	\$0.00	\$25.00
2004007	13971	5/22/2020	\$0.00	\$75.00	\$0.00	\$0.00	\$0.00	\$0.00	\$100.00	\$0.00	\$190.00	\$0.00	\$0.00	\$0.00	\$0.00	\$0.00	\$0.00	\$0.00	\$365.00
2004008	13972		\$0.00	\$75.00	\$0.00	\$0.00	\$0.00	\$0.00	\$100.00	\$0.00	\$135.00	\$0.00	\$0.00	\$0.00	\$0.00	\$0.00	\$0.00	\$0.00	\$310.00
2004009	13973	7/6/2020	\$0.00	\$75.00	\$0.00	\$0.00	\$0.00	\$0.00	\$150.00	\$0.00	\$295.00	\$0.00	\$0.00	\$0.00	\$0.00	\$0.00	\$0.00	\$50.00	\$570.00
2004010	13974	4/29/2020	\$0.00	\$25.00	\$0.00	\$0.00	\$0.00	\$0.00	\$100.00	\$0.00	\$0.00	\$0.00	\$0.00	\$0.00	\$0.00	\$0.00	\$0.00	\$0.00	\$125.00
2004011	13975	4/29/2020	\$0.00	\$35.00	\$0.00	\$0.00	\$0.00	\$0.00	\$0.00	\$0.00	\$0.00	\$0.00	\$0.00	\$0.00	\$0.00	\$0.00	\$0.00	\$0.00	\$35.00
2004012	13976	4/29/2020	\$0.00	\$10.00	\$0.00	\$0.00	\$0.00	\$0.00	\$113.50	\$0.00	\$0.00	\$0.00	\$0.00	\$0.00	\$0.00	\$0.00	\$0.00	\$0.00	\$123.50
2004013	13977	4/28/2020	\$0.00	\$250.00	\$0.00	\$0.00	\$0.00	\$0.00	\$0.00	\$0.00	\$0.00	\$0.00	\$0.00	\$0.00	\$0.00	\$0.00	\$0.00	\$0.00	\$250.00
2004014	13978	6/22/2020	\$0.00	\$10.00	\$0.00	\$0.00	\$0.00	\$0.00	\$50.00	\$0.00	\$0.00	\$0.00	\$0.00	\$0.00	\$0.00	\$0.00	\$0.00	\$0.00	\$60.00
2005001	13979	7/7/2020	\$0.00	\$10.00	\$0.00	\$0.00	\$0.00	\$0.00	\$86.00	\$0.00	\$0.00	\$0.00	\$0.00	\$0.00	\$0.00	\$0.00	\$0.00	\$0.00	\$96.00
2005002	13980	5/11/2020	\$0.00	\$10.00	\$0.00	\$0.00	\$0.00	\$0.00	\$99.00	\$0.00	\$0.00	\$0.00	\$0.00	\$0.00	\$0.00	\$0.00	\$0.00	\$0.00	\$109.00
2005003	13981		\$0.00	\$25.00	\$0.00	\$0.00	\$0.00	\$0.00	\$0.00	\$0.00	\$0.00	\$0.00	\$0.00	\$0.00	\$0.00	\$0.00	\$0.00	\$0.00	\$25.00
2005004	13982	5/8/2020	\$0.00	\$10.00	\$0.00	\$0.00	\$0.00	\$0.00	\$0.00	\$0.00	\$0.00	\$0.00	\$0.00	\$0.00	\$0.00	\$0.00	\$0.00	\$0.00	\$10.00
2005005	13894	5/15/2020	\$0.00	\$10.00	\$0.00	\$0.00	\$0.00	\$0.00	\$122.50	\$0.00	\$0.00	\$0.00	\$0.00	\$0.00	\$0.00	\$0.00	\$0.00	\$0.00	\$132.50
2005006	Waived		\$0.00	\$0.00	\$0.00	\$0.00	\$0.00	\$0.00	\$0.00	\$0.00	\$0.00	\$0.00	\$0.00	\$0.00	\$0.00	\$0.00	\$0.00	\$0.00	\$0.00
2005007	2005007	5/18/2020	\$0.00	\$25.00	\$0.00	\$0.00	\$0.00	\$0.00	\$0.00	\$0.00	\$0.00	\$0.00	\$0.00	\$0.00	\$0.00	\$0.00	\$0.00	\$0.00	\$25.00
2005008	13987	5/20/2020	\$0.00	\$35.00	\$0.00	\$0.00	\$0.00	\$0.00	\$0.00	\$0.00	\$0.00	\$0.00	\$0.00	\$0.00	\$0.00	\$0.00	\$0.00	\$0.00	\$35.00

Report: Fee Report: Comprehensive
Rev 06/20a [PSD_LS2]

2/11/2021 9:54:26 AM

Section 2F Table 1
Report Page 2 of 6

Permit#	Invoice#	Paid	Old \$	LUPA	Zon Cert	BOZA	SEC	SWM	ASCD	MISC	BC App	Plan Rev	Pb	HVAC	Struct	Elec	C.O.	MHBGF	Total Fee \$\$\$
2005009	13989		\$0.00	\$50.00	\$0.00	\$0.00	\$0.00	\$0.00	\$50.00	\$0.00	\$0.00	\$0.00	\$0.00	\$0.00	\$0.00	\$0.00	\$0.00	\$0.00	\$100.00
2005010	Waived		\$0.00	\$0.00	\$0.00	\$0.00	\$0.00	\$0.00	\$0.00	\$0.00	\$0.00	\$0.00	\$0.00	\$0.00	\$0.00	\$0.00	\$0.00	\$0.00	\$0.00
2005011	13990		\$0.00	\$25.00	\$0.00	\$0.00	\$0.00	\$0.00	\$0.00	\$0.00	\$0.00	\$0.00	\$0.00	\$0.00	\$0.00	\$0.00	\$0.00	\$0.00	\$25.00
2005012	13922	5/20/2020	\$0.00	\$10.00	\$0.00	\$0.00	\$0.00	\$0.00	\$50.00	\$0.00	\$0.00	\$0.00	\$0.00	\$0.00	\$0.00	\$0.00	\$0.00	\$0.00	\$60.00
2005013	13994	5/27/2020	\$0.00	\$25.00	\$0.00	\$0.00	\$0.00	\$0.00	\$0.00	\$0.00	\$0.00	\$0.00	\$0.00	\$0.00	\$0.00	\$0.00	\$0.00	\$0.00	\$25.00
2005014	13996	5/29/2020	\$0.00	\$75.00	\$0.00	\$0.00	\$0.00	\$0.00	\$100.00	\$0.00	\$123.00	\$0.00	\$0.00	\$0.00	\$0.00	\$0.00	\$0.00	\$0.00	\$298.00
2005015	13999	6/5/2020	\$0.00	\$25.00	\$0.00	\$0.00	\$0.00	\$0.00	\$0.00	\$0.00	\$0.00	\$0.00	\$0.00	\$0.00	\$0.00	\$0.00	\$0.00	\$0.00	\$25.00
2005016	13997	6/1/2020	\$0.00	\$10.00	\$0.00	\$0.00	\$0.00	\$0.00	\$79.00	\$0.00	\$0.00	\$0.00	\$0.00	\$0.00	\$0.00	\$0.00	\$0.00	\$0.00	\$89.00
2005017	13998	6/22/2020	\$0.00	\$25.00	\$0.00	\$0.00	\$0.00	\$0.00	\$0.00	\$0.00	\$0.00	\$0.00	\$0.00	\$0.00	\$0.00	\$0.00	\$0.00	\$0.00	\$25.00
2005018	ref. 1399	6/22/2020	\$0.00	\$0.00	\$0.00	\$0.00	\$0.00	\$0.00	\$0.00	\$0.00	\$0.00	\$0.00	\$0.00	\$0.00	\$0.00	\$0.00	\$0.00	\$0.00	\$0.00
2005019	14000	6/5/2020	\$0.00	\$10.00	\$0.00	\$0.00	\$0.00	\$0.00	\$50.00	\$0.00	\$0.00	\$0.00	\$0.00	\$0.00	\$0.00	\$0.00	\$0.00	\$0.00	\$60.00
2005020	14002	6/4/2020	\$0.00	\$75.00	\$0.00	\$0.00	\$0.00	\$0.00	\$150.00	\$0.00	\$267.00	\$0.00	\$0.00	\$0.00	\$0.00	\$0.00	\$0.00	\$50.00	\$542.00
2006001	14004	6/9/2020	\$0.00	\$10.00	\$0.00	\$0.00	\$0.00	\$0.00	\$50.00	\$0.00	\$0.00	\$0.00	\$0.00	\$0.00	\$0.00	\$0.00	\$0.00	\$0.00	\$60.00
2006002	TBD		\$0.00	\$75.00	\$0.00	\$0.00	\$0.00	\$0.00	\$0.00	\$0.00	\$75.00	\$0.00	\$0.00	\$0.00	\$0.00	\$0.00	\$0.00	\$0.00	\$150.00
2006003	14005	6/12/2020	\$0.00	\$50.00	\$0.00	\$0.00	\$0.00	\$0.00	\$0.00	\$0.00	\$0.00	\$0.00	\$0.00	\$0.00	\$0.00	\$0.00	\$0.00	\$0.00	\$50.00
2006004	14011	6/26/2020	\$0.00	\$10.00	\$0.00	\$0.00	\$0.00	\$0.00	\$120.00	\$0.00	\$0.00	\$0.00	\$0.00	\$0.00	\$0.00	\$0.00	\$0.00	\$0.00	\$130.00
2006005	14006	6/17/2020	\$0.00	\$50.00	\$0.00	\$0.00	\$0.00	\$0.00	\$0.00	\$0.00	\$0.00	\$0.00	\$0.00	\$0.00	\$0.00	\$0.00	\$0.00	\$0.00	\$50.00
2006006	14007	6/24/2020	\$0.00	\$50.00	\$0.00	\$0.00	\$0.00	\$0.00	\$0.00	\$0.00	\$0.00	\$0.00	\$0.00	\$0.00	\$0.00	\$0.00	\$0.00	\$0.00	\$50.00
2006007	14074	9/14/2020	\$0.00	\$100.00	\$0.00	\$0.00	\$0.00	\$0.00	\$300.00	\$0.00	\$0.00	\$0.00	\$0.00	\$0.00	\$0.00	\$0.00	\$0.00	\$0.00	\$400.00
2006008	14008	6/19/2020	\$0.00	\$25.00	\$0.00	\$0.00	\$0.00	\$0.00	\$0.00	\$0.00	\$0.00	\$0.00	\$0.00	\$0.00	\$0.00	\$0.00	\$0.00	\$0.00	\$25.00
2006009	14009	6/19/2020	\$0.00	\$50.00	\$0.00	\$0.00	\$0.00	\$0.00	\$0.00	\$0.00	\$0.00	\$0.00	\$0.00	\$0.00	\$0.00	\$0.00	\$0.00	\$0.00	\$50.00
2006010	14012	6/26/2020	\$0.00	\$10.00	\$0.00	\$0.00	\$0.00	\$0.00	\$278.50	\$0.00	\$0.00	\$0.00	\$0.00	\$0.00	\$0.00	\$0.00	\$0.00	\$0.00	\$288.50
2006011	14010	6/30/2020	\$0.00	\$25.00	\$0.00	\$0.00	\$0.00	\$0.00	\$50.00	\$0.00	\$0.00	\$0.00	\$0.00	\$0.00	\$0.00	\$0.00	\$0.00	\$0.00	\$75.00
2006012	14013	7/20/2020	\$0.00	\$25.00	\$0.00	\$0.00	\$0.00	\$0.00	\$0.00	\$0.00	\$0.00	\$0.00	\$0.00	\$0.00	\$0.00	\$0.00	\$0.00	\$0.00	\$25.00
2006013	14014	7/15/2020	\$0.00	\$75.00	\$0.00	\$0.00	\$0.00	\$0.00	\$100.00	\$0.00	\$75.00	\$43.00	\$0.00	\$0.00	\$0.00	\$0.00	\$0.00	\$0.00	\$293.00
2006014	14015	6/22/2020	\$0.00	\$25.00	\$0.00	\$0.00	\$0.00	\$0.00	\$0.00	\$0.00	\$0.00	\$0.00	\$0.00	\$0.00	\$0.00	\$0.00	\$0.00	\$0.00	\$25.00
2006015	14016	7/7/2020	\$0.00	\$10.00	\$0.00	\$0.00	\$0.00	\$0.00	\$50.00	\$0.00	\$0.00	\$0.00	\$0.00	\$0.00	\$0.00	\$0.00	\$0.00	\$0.00	\$60.00
2006016	14017, 1	7/13/2020	\$0.00	\$75.00	\$0.00	\$0.00	\$0.00	\$0.00	\$150.00	\$0.00	\$75.00	\$312.00	\$0.00	\$0.00	\$0.00	\$0.00	\$0.00	\$0.00	\$612.00
2006017	ref 14008	6/19/2020	\$0.00	\$0.00	\$0.00	\$0.00	\$0.00	\$0.00	\$0.00	\$0.00	\$0.00	\$0.00	\$0.00	\$0.00	\$0.00	\$0.00	\$0.00	\$0.00	\$0.00
2006018	14018	6/30/2020	\$0.00	\$10.00	\$0.00	\$0.00	\$0.00	\$0.00	\$76.50	\$0.00	\$0.00	\$0.00	\$0.00	\$0.00	\$0.00	\$0.00	\$0.00	\$0.00	\$86.50
2006019	14019	6/30/2020	\$0.00	\$10.00	\$0.00	\$0.00	\$0.00	\$0.00	\$92.00	\$0.00	\$0.00	\$0.00	\$0.00	\$0.00	\$0.00	\$0.00	\$0.00	\$0.00	\$102.00
2006020	14022	6/29/2020	\$0.00	\$25.00	\$0.00	\$0.00	\$0.00	\$0.00	\$100.00	\$0.00	\$0.00	\$0.00	\$0.00	\$0.00	\$0.00	\$0.00	\$0.00	\$0.00	\$125.00
2006021	14020	7/8/2020	\$0.00	\$25.00	\$0.00	\$0.00	\$0.00	\$0.00	\$0.00	\$0.00	\$0.00	\$0.00	\$0.00	\$0.00	\$0.00	\$0.00	\$0.00	\$0.00	\$25.00
2006022	14021	7/8/2020	\$0.00	\$25.00	\$0.00	\$0.00	\$0.00	\$0.00	\$0.00	\$0.00	\$0.00	\$0.00	\$0.00	\$0.00	\$0.00	\$0.00	\$0.00	\$0.00	\$25.00
2006023	14024 *\$	7/2/2020	\$0.00	\$75.00	\$0.00	\$0.00	\$0.00	\$0.00	\$150.00	\$0.00	\$75.00	\$505.00	\$0.00	\$0.00	\$0.00	\$0.00	\$0.00	\$0.00	\$805.00
2006024	14023		\$0.00	\$50.00	\$0.00	\$0.00	\$0.00	\$0.00	\$0.00	\$0.00	\$0.00	\$0.00	\$0.00	\$0.00	\$0.00	\$0.00	\$0.00	\$0.00	\$50.00
2006025	Waived		\$0.00	\$0.00	\$0.00	\$0.00	\$0.00	\$0.00	\$0.00	\$0.00	\$0.00	\$0.00	\$0.00	\$0.00	\$0.00	\$0.00	\$0.00	\$0.00	\$0.00
2007001	14025	7/7/2020	\$0.00	\$10.00	\$0.00	\$0.00	\$0.00	\$0.00	\$77.00	\$0.00	\$0.00	\$0.00	\$0.00	\$0.00	\$0.00	\$0.00	\$0.00	\$0.00	\$87.00
2007002	14026	7/6/2020	\$0.00	\$50.00	\$0.00	\$0.00	\$0.00	\$0.00	\$50.00	\$0.00	\$0.00	\$0.00	\$0.00	\$0.00	\$0.00	\$0.00	\$0.00	\$0.00	\$100.00
2007003	14027	7/8/2020	\$0.00	\$50.00	\$0.00	\$0.00	\$0.00	\$0.00	\$0.00	\$0.00	\$0.00	\$0.00	\$0.00	\$0.00	\$0.00	\$0.00	\$0.00	\$0.00	\$50.00
2007004	14028	7/6/2020	\$0.00	\$10.00	\$0.00	\$0.00	\$0.00	\$0.00	\$50.00	\$0.00	\$0.00	\$0.00	\$0.00	\$0.00	\$0.00	\$0.00	\$0.00	\$0.00	\$60.00
2007005	14029, 1	8/27/2020	\$0.00	\$125.00	\$0.00	\$0.00	\$0.00	\$0.00	\$100.00	\$0.00	\$125.00	\$45.00	\$0.00	\$0.00	\$0.00	\$0.00	\$0.00	\$0.00	\$395.00
2007006	14034	7/9/2020	\$0.00	\$75.00	\$0.00	\$0.00	\$0.00	\$0.00	\$100.00	\$0.00	\$75.00	\$165.00	\$0.00	\$0.00	\$0.00	\$0.00	\$0.00	\$0.00	\$415.00
2007007	14035	7/10/2020	\$0.00	\$35.00	\$0.00	\$0.00	\$0.00	\$0.00	\$0.00	\$0.00	\$0.00	\$0.00	\$0.00	\$0.00	\$0.00	\$0.00	\$0.00	\$0.00	\$35.00
2007008	14036	7/21/2020	\$0.00	\$35.00	\$0.00	\$0.00	\$0.00	\$0.00	\$0.00	\$0.00	\$0.00	\$0.00	\$0.00	\$0.00	\$0.00	\$0.00	\$0.00	\$0.00	\$35.00
2007009	14037	7/10/2020	\$0.00	\$35.00	\$0.00	\$0.00	\$0.00	\$0.00	\$0.00	\$0.00	\$0.00	\$0.00	\$0.00	\$0.00	\$0.00	\$0.00	\$0.00	\$0.00	\$35.00
2007010	14038	8/7/2020	\$0.00	\$50.00	\$0.00	\$0.00	\$0.00	\$0.00	\$50.00	\$0.00	\$0.00	\$0.00	\$0.00	\$0.00	\$0.00	\$0.00	\$0.00	\$0.00	\$100.00
2007011	Waived (\$0.00	\$0.00	\$0.00	\$0.00	\$0.00	\$0.00	\$0.00	\$0.00	\$0.00	\$0.00	\$0.00	\$0.00	\$0.00	\$0.00	\$0.00	\$0.00	\$0.00

Report: Fee Report: Comprehensive
Rev 06/20a [PSD_LS2]

2/11/2021 9:54:27 AM

Section 2F Table 1
Report Page 3 of 6

Permit#	Invoice#	Paid	Old \$	LUPA	Zon Cert	BOZA	SEC	SWM	ASCD	MISC	BC App	Plan Rev	Pb	HVAC	Struct	Elec	C.O.	MHBGF	Total Fee \$\$\$
2007012	14040	7/15/2020	\$0.00	\$25.00	\$0.00	\$0.00	\$0.00	\$0.00	\$0.00	\$0.00	\$0.00	\$0.00	\$0.00	\$0.00	\$0.00	\$0.00	\$0.00	\$0.00	\$25.00
2007013	14042	7/20/2020	\$0.00	\$25.00	\$0.00	\$0.00	\$0.00	\$0.00	\$0.00	\$0.00	\$0.00	\$0.00	\$0.00	\$0.00	\$0.00	\$0.00	\$0.00	\$0.00	\$25.00
2007014	ref 11010		\$0.00	\$10.00	\$0.00	\$0.00	\$0.00	\$0.00	\$0.00	\$0.00	\$0.00	\$0.00	\$0.00	\$0.00	\$0.00	\$0.00	\$0.00	\$0.00	\$10.00
2007015	14041	7/17/2020	\$0.00	\$10.00	\$0.00	\$0.00	\$0.00	\$0.00	\$50.00	\$0.00	\$0.00	\$0.00	\$0.00	\$0.00	\$0.00	\$0.00	\$0.00	\$0.00	\$60.00
2007016	14043 (b	7/20/2020	\$0.00	\$75.00	\$0.00	\$150.00	\$0.00	\$0.00	\$100.00	\$0.00	\$75.00	\$75.00	\$0.00	\$0.00	\$0.00	\$0.00	\$0.00	\$0.00	\$475.00
2007017	14045	8/6/2020	\$0.00	\$25.00	\$0.00	\$0.00	\$0.00	\$0.00	\$0.00	\$0.00	\$0.00	\$0.00	\$0.00	\$0.00	\$0.00	\$0.00	\$0.00	\$0.00	\$25.00
2007018	14052	8/7/2020	\$0.00	\$50.00	\$0.00	\$0.00	\$0.00	\$0.00	\$50.00	\$0.00	\$0.00	\$0.00	\$0.00	\$0.00	\$0.00	\$0.00	\$0.00	\$0.00	\$100.00
2007019	14046, 1	7/29/2020	\$0.00	\$75.00	\$0.00	\$0.00	\$0.00	\$0.00	\$100.00	\$0.00	\$75.00	\$88.00	\$0.00	\$0.00	\$0.00	\$0.00	\$0.00	\$0.00	\$338.00
2007021	14049	8/6/2020	\$0.00	\$10.00	\$0.00	\$0.00	\$0.00	\$0.00	\$80.00	\$0.00	\$0.00	\$0.00	\$0.00	\$0.00	\$0.00	\$0.00	\$0.00	\$0.00	\$90.00
2007022	14050	8/6/2020	\$0.00	\$10.00	\$0.00	\$0.00	\$0.00	\$0.00	\$121.00	\$0.00	\$0.00	\$0.00	\$0.00	\$0.00	\$0.00	\$0.00	\$0.00	\$0.00	\$131.00
2008001	14051	8/10/2020	\$0.00	\$10.00	\$0.00	\$0.00	\$0.00	\$0.00	\$79.50	\$0.00	\$0.00	\$0.00	\$0.00	\$0.00	\$0.00	\$0.00	\$0.00	\$0.00	\$89.50
2008002	14053	8/12/2020	\$0.00	\$75.00	\$0.00	\$0.00	\$0.00	\$0.00	\$100.00	\$0.00	\$75.00	\$60.00	\$0.00	\$0.00	\$0.00	\$0.00	\$0.00	\$0.00	\$310.00
2008003	14054	8/11/2020		\$10.00	\$0.00	\$0.00			\$0.00		\$0.00	\$0.00	\$0.00	\$0.00	\$0.00		\$0.00	\$0.00	\$10.00
2008004	14055	8/14/2020	\$0.00	\$25.00	\$0.00	\$0.00	\$0.00	\$0.00	\$0.00	\$0.00	\$0.00	\$0.00	\$0.00	\$0.00	\$0.00	\$0.00	\$0.00	\$0.00	\$25.00
2008005	14056	8/27/2020	\$0.00	\$25.00	\$0.00	\$0.00	\$0.00	\$0.00	\$0.00	\$0.00	\$0.00	\$0.00	\$0.00	\$0.00	\$0.00	\$0.00	\$0.00	\$0.00	\$25.00
2008006	14057	8/24/2020	\$0.00	\$10.00	\$0.00	\$0.00	\$0.00	\$0.00	\$87.50	\$0.00	\$0.00	\$0.00	\$0.00	\$0.00	\$0.00	\$0.00	\$0.00	\$0.00	\$97.50
2008007	14058	8/18/2020	\$0.00	\$50.00	\$0.00	\$0.00	\$0.00	\$0.00	\$0.00	\$0.00	\$0.00	\$0.00	\$0.00	\$0.00	\$0.00	\$0.00	\$0.00	\$0.00	\$50.00
2008008	14059	8/24/2020	\$0.00	\$10.00	\$0.00	\$0.00	\$0.00	\$0.00	\$88.00	\$0.00	\$0.00	\$0.00	\$0.00	\$0.00	\$0.00	\$0.00	\$0.00	\$0.00	\$98.00
2008009	14060	8/20/2020	\$0.00	\$25.00	\$0.00	\$0.00	\$0.00	\$0.00	\$0.00	\$0.00	\$0.00	\$0.00	\$0.00	\$0.00	\$0.00	\$0.00	\$0.00	\$0.00	\$25.00
2008010	14061	8/24/2020	\$0.00	\$25.00	\$0.00	\$0.00	\$0.00	\$0.00	\$0.00	\$0.00	\$0.00	\$0.00	\$0.00	\$0.00	\$0.00	\$0.00	\$0.00	\$0.00	\$25.00
2008011	14062	8/24/2020	\$0.00	\$25.00	\$0.00	\$0.00	\$0.00	\$0.00	\$0.00	\$0.00	\$0.00	\$0.00	\$0.00	\$0.00	\$0.00	\$0.00	\$0.00	\$0.00	\$25.00
2008012	14063	8/31/2020	\$0.00	\$25.00	\$0.00	\$0.00	\$0.00	\$0.00	\$0.00	\$0.00	\$0.00	\$0.00	\$0.00	\$0.00	\$0.00	\$0.00	\$0.00	\$0.00	\$25.00
2008013	14064	8/31/2020	\$0.00	\$10.00	\$0.00	\$0.00	\$0.00	\$0.00	\$87.50	\$0.00	\$0.00	\$0.00	\$0.00	\$0.00	\$0.00	\$0.00	\$0.00	\$0.00	\$97.50
2008014	14065	8/31/2020	\$0.00	\$10.00	\$0.00	\$0.00	\$0.00	\$0.00	\$50.00	\$0.00	\$0.00	\$0.00	\$0.00	\$0.00	\$0.00	\$0.00	\$0.00	\$0.00	\$60.00
2008015	14066, 1	9/28/2020	\$0.00	\$75.00	\$0.00	\$0.00	\$0.00	\$0.00	\$100.00	\$0.00	\$75.00	\$36.00	\$0.00	\$0.00	\$0.00	\$0.00	\$0.00	\$0.00	\$286.00
2008016	14068	9/4/2020		\$10.00	\$0.00	\$0.00	\$0.00	\$0.00	\$92.50	\$0.00	\$0.00	\$0.00	\$0.00	\$0.00	\$0.00	\$0.00	\$0.00	\$0.00	\$102.50
2009001	14069	9/8/2020	\$0.00	\$10.00	\$0.00	\$0.00	\$0.00	\$0.00	\$90.00	\$0.00	\$0.00	\$0.00	\$0.00	\$0.00	\$0.00	\$0.00	\$0.00	\$0.00	\$100.00
2009002	14070		\$0.00	\$25.00	\$0.00	\$0.00	\$0.00	\$0.00	\$0.00	\$0.00	\$0.00	\$0.00	\$0.00	\$0.00	\$0.00	\$0.00	\$0.00	\$0.00	\$25.00
2009003	WAIVED	9/8/2020	\$0.00	\$0.00	\$0.00	\$0.00	\$0.00	\$0.00	\$0.00	\$0.00	\$0.00	\$0.00	\$0.00	\$0.00	\$0.00	\$0.00	\$0.00	\$0.00	\$0.00
2009004	14071		\$0.00	\$50.00	\$0.00	\$0.00	\$0.00	\$0.00	\$50.00	\$0.00	\$0.00	\$0.00	\$0.00	\$0.00	\$0.00	\$0.00	\$0.00	\$0.00	\$100.00
2009005	14072		\$0.00	\$25.00	\$0.00	\$0.00	\$0.00	\$0.00	\$0.00	\$0.00	\$0.00	\$0.00	\$0.00	\$0.00	\$0.00	\$0.00	\$0.00	\$0.00	\$25.00
2009006	14073	9/11/2020	\$0.00	\$75.00	\$0.00	\$0.00	\$0.00	\$0.00	\$100.00	\$0.00	\$75.00	\$60.00	\$0.00	\$0.00	\$0.00	\$0.00	\$0.00	\$0.00	\$310.00
2009007	14075	9/14/2020	\$0.00	\$25.00	\$0.00	\$0.00	\$0.00	\$0.00	\$0.00	\$0.00	\$0.00	\$0.00	\$0.00	\$0.00	\$0.00	\$0.00	\$0.00	\$0.00	\$25.00
2009008	14076	9/15/2020	\$0.00	\$50.00	\$0.00	\$0.00	\$0.00	\$0.00	\$0.00	\$0.00	\$0.00	\$0.00	\$0.00	\$0.00	\$0.00	\$0.00	\$0.00	\$0.00	\$50.00
2009009	Waived		\$0.00	\$0.00	\$0.00	\$0.00	\$0.00	\$0.00	\$0.00	\$0.00	\$0.00	\$0.00	\$0.00	\$0.00	\$0.00	\$0.00	\$0.00	\$0.00	\$0.00
2009010	14077	11/5/2020	\$0.00	\$125.00	\$0.00	\$0.00	\$0.00	\$0.00	\$300.00	\$0.00	\$125.00	\$40.00	\$0.00	\$0.00	\$0.00	\$0.00	\$0.00	\$0.00	\$590.00
2009011	Waived (\$0.00	\$0.00	\$0.00	\$0.00	\$0.00	\$0.00	\$0.00	\$0.00	\$0.00	\$0.00	\$0.00	\$0.00	\$0.00	\$0.00	\$0.00	\$0.00	\$0.00
2009012	14078	9/17/2020	\$0.00	\$100.00	\$0.00	\$0.00	\$0.00	\$0.00	\$300.00	\$0.00	\$0.00	\$0.00	\$0.00	\$0.00	\$0.00	\$0.00	\$0.00	\$0.00	\$400.00
2009013	14079	9/18/2020	\$0.00	\$75.00	\$0.00	\$0.00	\$0.00	\$0.00	\$100.00	\$0.00	\$75.00	\$72.00	\$0.00	\$0.00	\$0.00	\$0.00	\$0.00	\$0.00	\$322.00
2009014	14081	9/21/2020	\$0.00	\$10.00	\$0.00	\$0.00	\$0.00	\$0.00	\$50.00	\$0.00	\$0.00	\$0.00	\$0.00	\$0.00	\$0.00	\$0.00	\$0.00	\$0.00	\$60.00
2009015	14082 V		\$0.00	\$0.00	\$0.00	\$0.00	\$0.00	\$0.00	\$0.00	\$0.00	\$0.00	\$0.00	\$0.00	\$0.00	\$0.00	\$0.00	\$0.00	\$0.00	\$0.00
2009016	14083	9/23/2020	\$0.00	\$50.00	\$0.00	\$0.00	\$0.00	\$0.00	\$50.00	\$0.00	\$0.00	\$0.00	\$0.00	\$0.00	\$0.00	\$0.00	\$0.00	\$0.00	\$100.00
2009017	14084	9/28/2020	\$0.00	\$87.50	\$0.00	\$0.00	\$0.00	\$0.00	\$150.00	\$0.00	\$87.50	\$129.60	\$0.00	\$0.00	\$0.00	\$0.00	\$0.00	\$50.00	\$504.60
2009018	14086	9/29/2020	\$0.00	\$87.50	\$0.00	\$0.00	\$0.00	\$0.00	\$150.00	\$0.00	\$87.50	\$145.60	\$0.00	\$0.00	\$0.00	\$0.00	\$0.00	\$50.00	\$520.60
2009019	14087, 1	2/4/2021	\$0.00	\$87.50	\$0.00	\$0.00	\$0.00	\$0.00	\$150.00	\$0.00	\$87.50	\$138.00	\$0.00	\$0.00	\$0.00	\$0.00	\$0.00	\$0.00	\$463.00
2009020	ref 14087		\$0.00	\$0.00	\$0.00	\$0.00	\$0.00	\$0.00	\$0.00	\$0.00	\$0.00	\$0.00	\$0.00	\$0.00	\$0.00	\$0.00	\$0.00	\$0.00	\$0.00
2009021	TBD		\$0.00	\$75.00	\$0.00	\$0.00	\$0.00	\$0.00	\$150.00	\$0.00	\$75.00	\$95.60	\$0.00	\$0.00	\$0.00	\$0.00	\$0.00	\$50.00	\$445.60
2009022	TBD		\$0.00	\$75.00	\$0.00	\$0.00	\$0.00	\$0.00	\$150.00	\$0.00	\$75.00	\$95.60	\$0.00	\$0.00	\$0.00	\$0.00	\$0.00	\$50.00	\$445.60

Report: Fee Report: Comprehensive
Rev 06/20a [PSD_LS2]

2/11/2021 9:54:27 AM

Section 2F Table 1
Report Page 4 of 6

Permit#	Invoice#	Paid	Old \$	LUPA	Zon Cert	BOZA	SEC	SWM	ASCD	MISC	BC App	Plan Rev	Pb	HVAC	Struct	Elec	C.O.	MHBGF	Total Fee \$\$\$
2009023	TBD		\$0.00	\$75.00	\$0.00	\$0.00	\$0.00	\$0.00	\$150.00	\$0.00	\$75.00	\$191.20	\$0.00	\$0.00	\$0.00	\$0.00	\$0.00	\$50.00	\$541.20
2009024	TBD		\$0.00	\$75.00	\$0.00	\$0.00	\$0.00	\$0.00	\$150.00	\$0.00	\$75.00	\$191.20	\$0.00	\$0.00	\$0.00	\$0.00	\$0.00	\$50.00	\$541.20
2009025	TBD		\$0.00	\$75.00	\$0.00	\$0.00	\$0.00	\$0.00	\$150.00	\$0.00	\$75.00	\$191.20	\$0.00	\$0.00	\$0.00	\$0.00	\$0.00	\$50.00	\$541.20
2009026	14088, 1	11/23/2020	\$0.00	\$75.00	\$0.00	\$0.00	\$0.00	\$0.00	\$150.00	\$0.00	\$75.00	\$437.30	\$0.00	\$0.00	\$0.00	\$0.00	\$0.00	\$50.00	\$787.30
2009027	14091	9/30/2020	\$0.00	\$75.00	\$0.00	\$0.00	\$0.00	\$0.00	\$150.00	\$0.00	\$75.00	\$179.70	\$0.00	\$0.00	\$0.00	\$0.00	\$0.00	\$50.00	\$529.70
2009028	14094	10/14/2020	\$0.00	\$10.00	\$0.00	\$0.00	\$0.00	\$0.00	\$100.00	\$0.00	\$0.00	\$0.00	\$0.00	\$0.00	\$0.00	\$0.00	\$0.00	\$0.00	\$110.00
2009029	14089	9/28/2020	\$0.00	\$75.00	\$0.00	\$0.00	\$0.00	\$0.00	\$0.00	\$0.00	\$75.00	\$79.90	\$0.00	\$0.00	\$0.00	\$0.00	\$0.00	\$0.00	\$229.90
2009030	14090	9/28/2020	\$0.00	\$75.00	\$0.00	\$0.00	\$0.00	\$0.00	\$100.00	\$0.00	\$75.00	\$84.00	\$0.00	\$0.00	\$0.00	\$0.00	\$0.00	\$0.00	\$334.00
2009031	14092		\$0.00	\$100.00	\$0.00	\$0.00	\$0.00	\$0.00	\$150.00	\$0.00	\$75.00	\$0.00	\$0.00	\$0.00	\$0.00	\$0.00	\$0.00	\$50.00	\$375.00
2009032	14093	9/28/2020	\$0.00	\$75.00	\$0.00	\$0.00	\$0.00	\$0.00	\$150.00	\$0.00	\$75.00	\$243.10	\$0.00	\$0.00	\$0.00	\$0.00	\$0.00	\$50.00	\$593.10
2009033	14095	9/29/2020	\$0.00	\$75.00	\$0.00	\$0.00	\$0.00	\$0.00	\$150.00	\$0.00	\$75.00	\$380.30	\$0.00	\$0.00	\$0.00	\$0.00	\$0.00	\$50.00	\$730.30
2009034	14096	9/30/2020	\$0.00	\$75.00	\$0.00	\$0.00	\$0.00	\$0.00	\$150.00	\$0.00	\$75.00	\$105.20	\$0.00	\$0.00	\$0.00	\$0.00	\$0.00	\$50.00	\$455.20
2009035	14117	10/26/2020	\$0.00	\$0.00	\$0.00	\$0.00	\$0.00	\$0.00	\$0.00	\$0.00	\$0.00	\$0.00	\$0.00	\$0.00	\$0.00	\$0.00	\$0.00	\$50.00	\$50.00
2009036	TBD		\$0.00	\$10.00	\$0.00	\$0.00	\$0.00	\$0.00	\$300.00	\$0.00	\$0.00	\$0.00	\$0.00	\$0.00	\$0.00	\$0.00	\$0.00	\$0.00	\$310.00
2009037	14097, 1	10/8/2020	\$0.00	\$75.00	\$0.00	\$0.00	\$0.00	\$0.00	\$150.00	\$0.00	\$75.00	\$176.15	\$0.00	\$0.00	\$0.00	\$0.00	\$0.00	\$50.00	\$526.15
2009038	14099	9/30/2020	\$0.00	\$75.00	\$0.00	\$0.00	\$0.00	\$0.00	\$150.00	\$0.00	\$75.00	\$169.10	\$0.00	\$0.00	\$0.00	\$0.00	\$0.00	\$50.00	\$519.10
2009039	14100,14	11/2/2020	\$0.00	\$75.00	\$0.00	\$0.00	\$0.00	\$0.00	\$150.00	\$0.00	\$75.00	\$229.25	\$0.00	\$0.00	\$0.00	\$0.00	\$0.00	\$50.00	\$579.25
2009040	14101	10/1/2020	\$0.00	\$75.00	\$0.00	\$0.00	\$0.00	\$0.00	\$150.00	\$0.00	\$75.00	\$230.20	\$0.00	\$0.00	\$0.00	\$0.00	\$0.00	\$50.00	\$580.20
2009041	14102	10/14/2020	\$0.00	\$75.00	\$0.00	\$0.00	\$0.00	\$0.00	\$150.00	\$0.00	\$75.00	\$235.20	\$0.00	\$0.00	\$0.00	\$0.00	\$0.00	\$0.00	\$535.20
2009042	14103		\$0.00	\$10.00	\$0.00	\$0.00	\$0.00	\$0.00	\$50.00	\$0.00	\$0.00	\$0.00	\$0.00	\$0.00	\$0.00	\$0.00	\$0.00	\$0.00	\$60.00
2009043	14104	10/5/2020	\$0.00	\$50.00	\$0.00	\$0.00	\$0.00	\$0.00	\$50.00	\$0.00	\$0.00	\$0.00	\$0.00	\$0.00	\$0.00	\$0.00	\$0.00	\$0.00	\$100.00
2009044	14105	10/5/2020	\$0.00	\$50.00	\$0.00	\$0.00	\$0.00	\$0.00	\$50.00	\$0.00	\$0.00	\$0.00	\$0.00	\$0.00	\$0.00	\$0.00	\$0.00	\$0.00	\$100.00
2010001	14106	10/6/2020	\$0.00	\$25.00	\$0.00	\$0.00	\$0.00	\$0.00	\$0.00	\$0.00	\$0.00	\$0.00	\$0.00	\$0.00	\$0.00	\$0.00	\$0.00	\$0.00	\$25.00
2010002			\$0.00	\$0.00	\$0.00	\$0.00	\$0.00	\$0.00	\$0.00	\$0.00	\$0.00	\$0.00	\$0.00	\$0.00	\$0.00	\$0.00	\$0.00	\$0.00	\$0.00
2010003	14107	10/7/2020	\$0.00	\$10.00	\$0.00	\$0.00	\$0.00	\$0.00	\$50.00	\$0.00	\$0.00	\$0.00	\$0.00	\$0.00	\$0.00	\$0.00	\$0.00	\$0.00	\$60.00
2010004	14108	10/19/2020	\$0.00	\$10.00	\$0.00	\$0.00	\$0.00	\$0.00	\$115.00	\$0.00	\$0.00	\$0.00	\$0.00	\$0.00	\$0.00	\$0.00	\$0.00	\$0.00	\$125.00
2010005	14110	10/19/2020	\$0.00	\$10.00	\$0.00	\$0.00	\$0.00	\$0.00	\$80.00	\$0.00	\$0.00	\$0.00	\$0.00	\$0.00	\$0.00	\$0.00	\$0.00	\$0.00	\$90.00
2010006	14112	10/20/2020	\$0.00	\$25.00	\$0.00	\$0.00	\$0.00	\$0.00	\$0.00	\$0.00	\$0.00	\$0.00	\$0.00	\$0.00	\$0.00	\$0.00	\$0.00	\$0.00	\$25.00
2010007	14113	10/14/2020	\$0.00	\$50.00	\$0.00	\$0.00	\$0.00	\$0.00	\$50.00	\$0.00	\$0.00	\$0.00	\$0.00	\$0.00	\$0.00	\$0.00	\$0.00	\$0.00	\$100.00
2010008	14115	10/14/2020	\$0.00	\$10.00	\$0.00	\$0.00	\$0.00	\$0.00	\$50.00	\$0.00	\$0.00	\$0.00	\$0.00	\$0.00	\$0.00	\$0.00	\$0.00	\$0.00	\$60.00
2010009	14114	10/16/2020	\$0.00	\$25.00	\$0.00	\$0.00	\$0.00	\$0.00	\$0.00	\$0.00	\$0.00	\$0.00	\$0.00	\$0.00	\$0.00	\$0.00	\$0.00	\$0.00	\$25.00
2010010	14116	10/16/2020	\$0.00	\$10.00	\$0.00	\$0.00	\$0.00	\$0.00	\$50.00	\$0.00	\$0.00	\$0.00	\$0.00	\$0.00	\$0.00	\$0.00	\$0.00	\$0.00	\$60.00
2010011	14118	10/19/2020	\$0.00	\$50.00	\$0.00	\$0.00	\$0.00	\$0.00	\$0.00	\$0.00	\$0.00	\$0.00	\$0.00	\$0.00	\$0.00	\$0.00	\$0.00	\$0.00	\$50.00
2010012	14119	10/20/2020	\$0.00	\$75.00	\$0.00	\$0.00	\$0.00	\$0.00	\$100.00	\$0.00	\$75.00	\$60.00	\$0.00	\$0.00	\$0.00	\$0.00	\$0.00	\$0.00	\$310.00
2010013	14120	10/26/2020	\$0.00	\$25.00	\$0.00	\$0.00	\$0.00	\$0.00	\$0.00	\$0.00	\$0.00	\$0.00	\$0.00	\$0.00	\$0.00	\$0.00	\$0.00	\$0.00	\$25.00
2010014	14143	12/3/2020	\$0.00	\$109.50	\$0.00	\$0.00	\$0.00	\$0.00	\$490.00	\$0.00	\$0.00	\$0.00	\$0.00	\$0.00	\$0.00	\$0.00	\$0.00	\$0.00	\$599.50
2010015	N/A		\$0.00	\$0.00	\$0.00	\$0.00	\$0.00	\$0.00	\$0.00	\$0.00	\$0.00	\$0.00	\$0.00	\$0.00	\$0.00	\$0.00	\$0.00	\$0.00	\$0.00
2010016	14122	10/26/2020	\$0.00	\$25.00	\$0.00	\$0.00	\$0.00	\$0.00	\$0.00	\$0.00	\$0.00	\$0.00	\$0.00	\$0.00	\$0.00	\$0.00	\$0.00	\$0.00	\$25.00
2010017	14123	10/26/2020	\$0.00	\$10.00	\$0.00	\$0.00	\$0.00	\$0.00	\$50.00	\$0.00	\$0.00	\$0.00	\$0.00	\$0.00	\$0.00	\$0.00	\$0.00	\$0.00	\$60.00
2010018	14124	10/28/2020	\$0.00	\$50.00	\$0.00	\$0.00	\$0.00	\$0.00	\$50.00	\$0.00	\$0.00	\$0.00	\$0.00	\$0.00	\$0.00	\$0.00	\$0.00	\$0.00	\$100.00
2011001	14126	11/16/2020	\$0.00	\$10.00	\$0.00	\$0.00	\$0.00	\$0.00	\$90.00	\$0.00	\$0.00	\$0.00	\$0.00	\$0.00	\$0.00	\$0.00	\$0.00	\$0.00	\$100.00
2011002	TBD	9/22/2014	\$0.00	\$10.00	\$0.00	\$0.00	\$0.00	\$0.00	\$0.00	\$0.00	\$0.00	\$0.00	\$0.00	\$0.00	\$0.00	\$0.00	\$0.00	\$0.00	\$10.00
2011003	14129	11/6/2020	\$0.00	\$35.00	\$0.00	\$0.00	\$0.00	\$0.00	\$0.00	\$0.00	\$0.00	\$0.00	\$0.00	\$0.00	\$0.00	\$0.00	\$0.00	\$0.00	\$35.00
2011004	14130	11/9/2020	\$0.00	\$75.00	\$0.00	\$0.00	\$0.00	\$0.00	\$100.00	\$0.00	\$75.00	\$0.00	\$0.00	\$0.00	\$0.00	\$0.00	\$0.00	\$0.00	\$250.00
2011005	14142	12/8/2020	\$0.00	\$10.00	\$0.00	\$0.00	\$0.00	\$0.00	\$50.00	\$0.00	\$0.00	\$0.00	\$0.00	\$0.00	\$0.00	\$0.00	\$0.00	\$0.00	\$60.00
2011006	14131	11/20/2020	\$0.00	\$25.00	\$0.00	\$0.00	\$0.00	\$0.00	\$0.00	\$0.00	\$0.00	\$0.00	\$0.00	\$0.00	\$0.00	\$0.00	\$0.00	\$0.00	\$25.00
2011007	14135	11/30/2020	\$0.00	\$25.00	\$0.00	\$0.00	\$0.00	\$0.00	\$0.00	\$0.00	\$0.00	\$0.00	\$0.00	\$0.00	\$0.00	\$0.00	\$0.00	\$0.00	\$25.00
2011008	14137		\$0.00	\$88.00	\$0.00	\$0.00	\$0.00	\$0.00	\$150.00	\$0.00	\$87.00	\$28.00	\$0.00	\$0.00	\$0.00	\$0.00	\$0.00	\$0.00	\$353.00

Report: Fee Report: Comprehensive
Rev 06/20a [PSD_LS2]

2/11/2021 9:54:27 AM

Section 2F Table 1
Report Page 5 of 6

Permit#	Invoice#	Paid	Old \$	LUPA	Zon Cert	BOZA	SEC	SWM	ASCD	MISC	BC App	Plan Rev	Pb	HVAC	Struct	Elec	C.O.	MHBGF	Total Fee \$\$\$
2011009	14139	11/23/2020	\$0.00	\$10.00	\$0.00	\$0.00	\$0.00	\$0.00	\$93.00	\$0.00	\$0.00	\$0.00	\$0.00	\$0.00	\$0.00	\$0.00	\$0.00	\$0.00	\$103.00
2011010	14140	11/30/2019	\$0.00	\$10.00	\$0.00	\$0.00	\$0.00	\$0.00	\$50.00	\$0.00	\$0.00	\$0.00	\$0.00	\$0.00	\$0.00	\$0.00	\$0.00	\$0.00	\$60.00
2011011	14141	12/3/2020	\$0.00	\$10.00	\$0.00	\$0.00	\$0.00	\$0.00	\$50.00	\$0.00	\$0.00	\$0.00	\$0.00	\$0.00	\$0.00	\$0.00	\$0.00	\$0.00	\$60.00
2012001	14144	12/11/2020	\$0.00	\$50.00	\$0.00	\$0.00	\$0.00	\$0.00	\$50.00	\$0.00	\$0.00	\$0.00	\$0.00	\$0.00	\$0.00	\$0.00	\$0.00	\$0.00	\$100.00
2012002	14159	1/19/2021	\$0.00	\$75.00	\$0.00	\$0.00	\$0.00	\$0.00	\$150.00	\$0.00	\$75.00	\$199.00	\$0.00	\$0.00	\$0.00	\$0.00	\$0.00	\$50.00	\$549.00
2012003	14146	12/30/2020	\$0.00	\$50.00	\$0.00	\$0.00	\$0.00	\$0.00	\$0.00	\$0.00	\$0.00	\$0.00	\$0.00	\$0.00	\$0.00	\$0.00	\$0.00	\$0.00	\$50.00
2012004	14147	12/28/2020	\$0.00	\$10.00	\$0.00	\$0.00	\$0.00	\$0.00	\$120.00	\$0.00	\$0.00	\$0.00	\$0.00	\$0.00	\$0.00	\$0.00	\$0.00	\$0.00	\$130.00
2012005	14148	12/30/2020	\$0.00	\$50.00	\$0.00	\$0.00	\$0.00	\$0.00	\$0.00	\$0.00	\$0.00	\$0.00	\$0.00	\$0.00	\$0.00	\$0.00	\$0.00	\$0.00	\$50.00
2012006	14149	1/11/2021	\$0.00	\$25.00	\$0.00	\$0.00	\$0.00	\$0.00	\$0.00	\$0.00	\$0.00	\$0.00	\$0.00	\$0.00	\$0.00	\$0.00	\$0.00	\$0.00	\$25.00
2012007	14151	1/11/2021	\$0.00	\$25.00	\$0.00	\$0.00	\$0.00	\$0.00	\$0.00	\$0.00	\$0.00	\$0.00	\$0.00	\$0.00	\$0.00	\$0.00	\$0.00	\$0.00	\$25.00
2012008	N/A		\$0.00	\$0.00	\$0.00	\$0.00	\$0.00	\$0.00	\$0.00	\$0.00	\$0.00	\$0.00	\$0.00	\$0.00	\$0.00	\$0.00	\$0.00	\$0.00	\$0.00
2012009	N/A		\$0.00	\$0.00	\$0.00	\$0.00	\$0.00	\$0.00	\$0.00	\$0.00	\$0.00	\$0.00	\$0.00	\$0.00	\$0.00	\$0.00	\$0.00	\$0.00	\$0.00
2012010	14155	1/26/2021	\$0.00	\$242.00	\$0.00	\$0.00	\$0.00	\$0.00	\$3,140.00	\$0.00	\$0.00	\$0.00	\$0.00	\$0.00	\$0.00	\$0.00	\$0.00	\$0.00	\$3,382.00
2012011	14154	1/5/2021	\$0.00	\$50.00	\$0.00	\$0.00	\$0.00	\$0.00	\$50.00	\$0.00	\$0.00	\$0.00	\$0.00	\$0.00	\$0.00	\$0.00	\$0.00	\$0.00	\$100.00
2012012	14156, 1	1/13/2021	\$0.00	\$75.00	\$0.00	\$0.00	\$0.00	\$0.00	\$100.00	\$0.00	\$75.00	\$60.00	\$0.00	\$0.00	\$0.00	\$0.00	\$0.00	\$0.00	\$310.00
8/19/20	14047	7/28/2020	\$0.00	\$75.00	\$0.00	\$0.00	\$0.00	\$0.00	\$150.00	\$0.00	\$75.00	\$193.00	\$0.00	\$0.00	\$0.00	\$0.00	\$0.00	\$50.00	\$543.00
			\$0.00	\$9,893.50	\$0.00	\$150.00	\$0.00	\$864.15	24,500.50	\$0.00	\$6,385.40	\$5,768.40	\$0.00	\$0.00	\$0.00	\$0.00	\$0.00	\$1,550.00	\$49,111.95

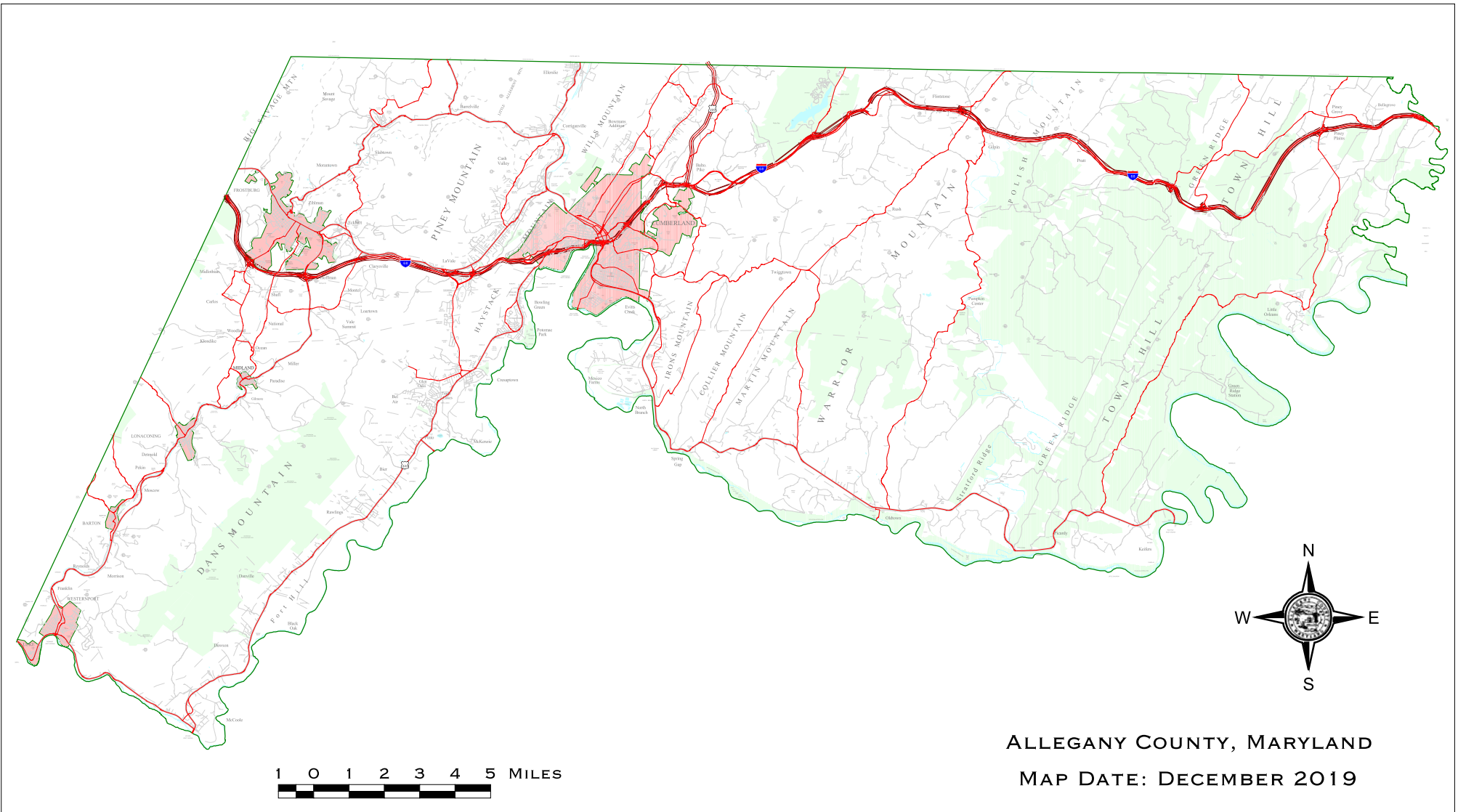
Number Of Records Selected: **246**

2020 Annual Audit

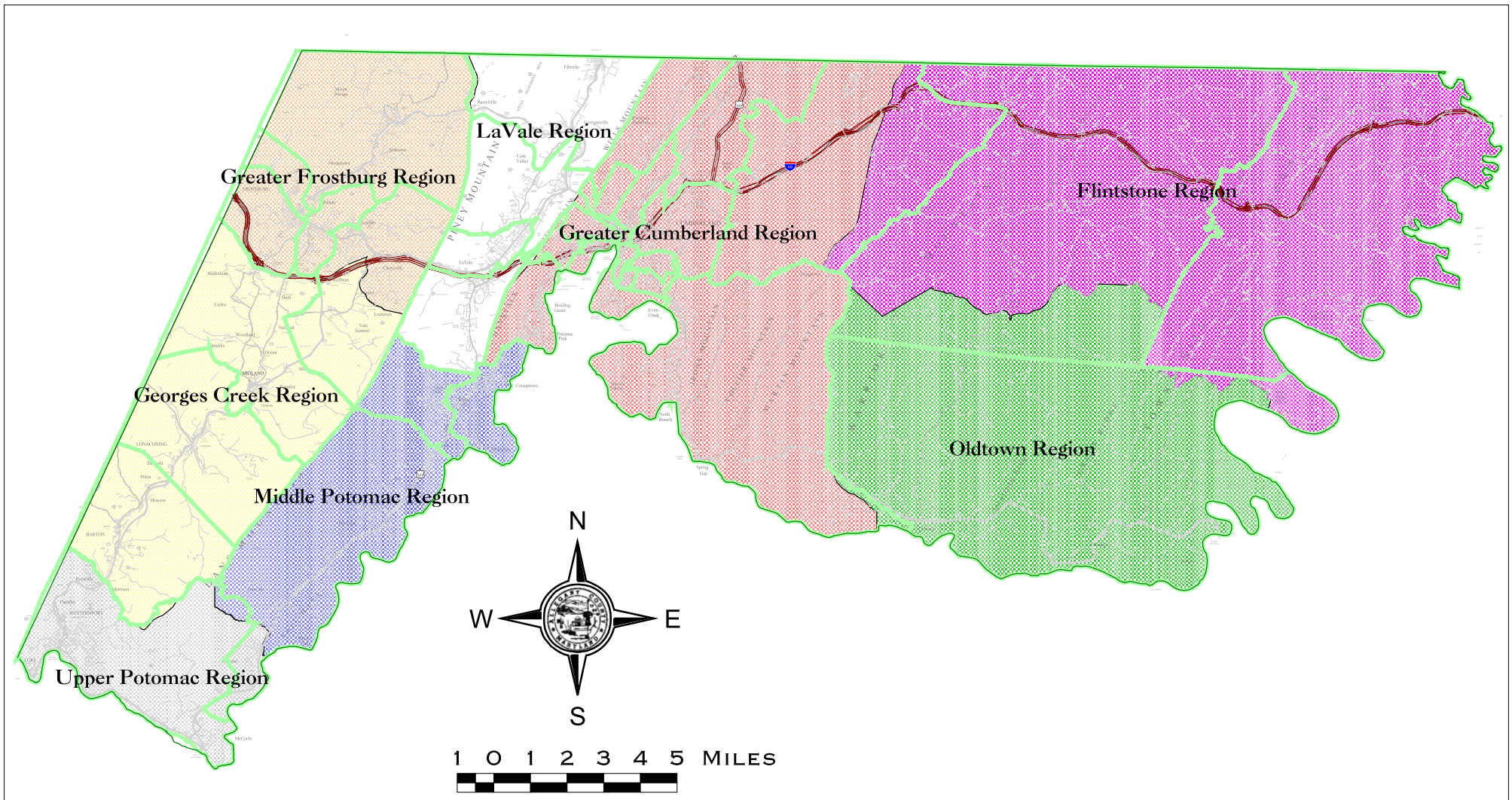
Section 3: Maps

Section 3/Map 1	Allegany County – General Map
Section 3/Map 2	Planning Regions
Section 3/Map 3	Permits Issued, Countywide

Blank Page



<p>Ac lakes rivers steams y0710.shp</p> <p>Ac city_town s1401.shp</p> <p>Ac public lands_v1504.shp</p> <p>Ac roads major routes v0403.shp</p> <p>Ac boundary 0308.shp</p>				<p>TEXT_CITY_TOWN_700</p> <p>TEXT_CO ROAD NUMBERS</p> <p>TEXT_COMMUNITY_140</p> <p>TEXT_COMMUNITY_500</p> <p>TEXT_COUNTY_BOUNDARY</p> <p>TEXT_CULTURE_100</p> <p>TEXT_CULTURE_250</p> <p>TEXT_EXIT_NO_150</p>				<p>TEXT_GEOFEATURES_150</p> <p>TEXT_HILLTOPS</p> <p>TEXT_HOLLOWS_RIDGES</p> <p>TEXT_MONUMENTS</p> <p>TEXT_MOUNTAINS_750</p> <p>TEXT_MUNICIPAL_STREETS</p> <p>TEXT_PUBLIC LANDS_400</p> <p>TEXT_RAILROAD_200</p> <p>TEXT_RAILROAD_75</p>				<p>ROADS_ARTERIAL_MAJOR</p> <p>ROADS_ARTERIAL_MINOR</p> <p>ROADS_ARTERIAL_PRINCIPAL</p> <p>ROADS_MUNICIPAL_STREETS</p> <p>ROADS_NEW</p> <p>ROADS_NON-URBAN_DISTRICT</p> <p>ROADS_TRAILS</p> <p>ROADS_URBAN_DISTRICT</p> <p>SYMBOLS_HIGHWAY</p>				<p>SYMBOLS_PEAKS</p> <p>UTILITY_LINE</p> <p>UTILITY_PIPELINE</p> <p>UTILITY_POWERLINE</p> <p>UTILITY_TELEPHONE</p>			
---------------------------------------------------------------------------------------------------------------------------------------------------------------------------	--	--	--	---------------------------------------------------------------------------------------------------------------------------------------------------------------------------------------------------------------	--	--	--	-----------------------------------------------------------------------------------------------------------------------------------------------------------------------------------------------------------------------------------------	--	--	--	------------------------------------------------------------------------------------------------------------------------------------------------------------------------------------------------------------------------------------------------	--	--	--	--------------------------------------------------------------------------------------------------------------------	--	--	--



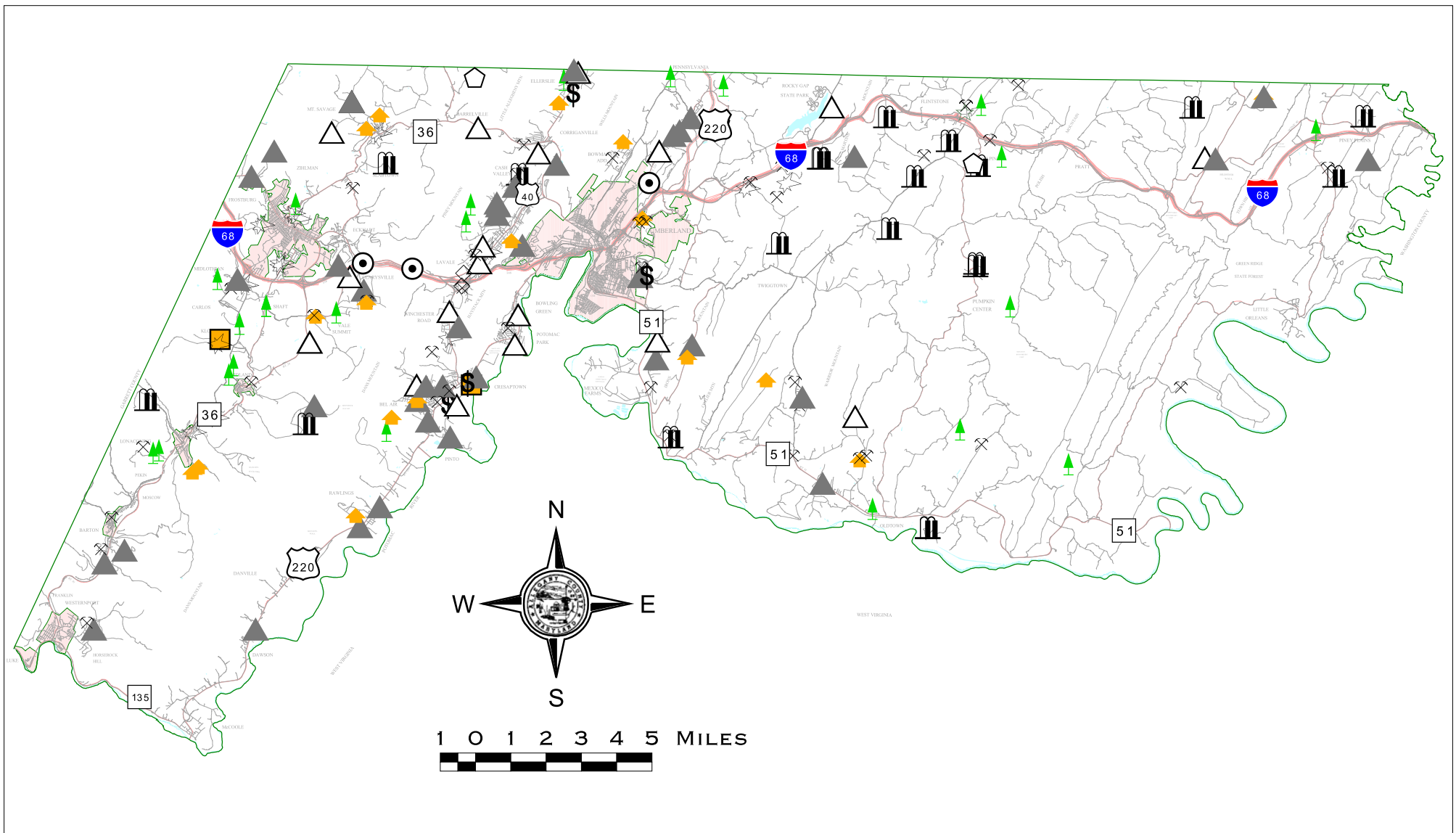
Planning Regions

- Flintstone Region
- Georges Creek Region
- Greater Cumberland Region
- Greater Frostburg Region
- LaVale Region
- Middle Potomac Region
- Oldtown Region
- Upper Potomac Region

Election Districts 2013

PLANNING REGIONS with Election Districts

Section 3
Map 2



Permits20.shp

- ▲ Accessory Structure
- △ Addition
- ▤ Agricultural
- \$ Commercial
- ✂ Demolition
- ✕ Extractive Type Industry
- ▲ Forest Harvest
- ✕ Grading
- Home Occupation
- ▤ Industrial
- ☆ Institutional
- Mobile Home
- ⊙ Occupancy
- ⬡ Other
- ◇ Sign
- ◆ Single Family Dwelling

- Ac boundary 0308.shp
- Ac lakes rivers streams y0404.shp
- Ac roads major routes v0403.shp
- City
- Collector
- Connector
- Major Arterial
- Minor Arterial
- Other Non Urban
- Principal Arterial
- Principal Arterial
- Ac road system y0807.dxf
- ROADS_ARTERIAL_MAJOR
- ROADS_ARTERIAL_MINOR
- ROADS_ARTERIAL_PRINCIPAL
- ROADS_MUNICIPAL_STREETS
- ROADS_NEW
- ROADS_NON-URBAN_DISTRICT
- ROADS_TRAILS
- ROADS_URBAN_DISTRICT
- SYMBOLS_HIGHWAY
- SYMBOLS_PEAKS
- UTILITY_LINE
- UTILITY_PIPELINE
- UTILITY_POWERLINE
- UTILITY_TELEPHONE
- Ac road system y0610.dxf
- ROADS_ARTERIAL_MAJOR
- ROADS_ARTERIAL_MINOR
- ROADS_ARTERIAL_PRINCIPAL
- ROADS_BRIDGES
- ROADS_MUNICIPAL_STREETS
- ROADS_NEW
- ROADS_NON-URBAN_DISTRICT
- ROADS_TRAILS
- ROADS_URBAN_DISTRICT
- STREAMS_ALLEGANY
- TEXT_MUNICIPAL_STREETS
- TEXT_ROADS_ALL_75
- TEXT_ROADS_NEW
- Ac city_towns s0611.shp

2020 LUPs ISSUED

LAND DEVELOPMENT SERVICES

Section 3
Map 3

Blank Page

2020 Annual Audit

Section 4: Editor's Notes

Records amended or deleted	#180720	Discovered Record #180720 was a duplicate/corrupt; record deleted (1/28/2020). Reference LUP #1605003
	#2002006	<i>Estimated Construction Value (\$)</i> rounded to nearest dollar.
	#2004011	Easting/Nothing values corrected.
	#2006020	<i>Estimated Construction Value (\$)</i> rounded to nearest dollar.
	#2007020	LUP# corrected; from '8/16/20' (a date) to correct Record Number #2007020.
	#2008009	Easting/Nothing values corrected.
	#2010013	<i>Estimated Construction Value (\$)</i> rounded to nearest dollar.
Record Count <i>Permits Database</i>	Number of Records Maintained (as of 2/11/2020 @ 12:47 p.m.)	
Table #1:	16,891	
Table #2:	16,891	