
2019 AUDIT

LAND DEVELOPMENT SERVICES

Prepared for

The Board of Commissioners of Allegany County, Maryland

The Honorable Jacob C. Shade *President*
The Honorable Creade V. Brodie Jr. *Commissioner*
The Honorable David J. Caporale *Commissioner*

ALLEGANY COUNTY DEPARTMENT OF PLANNING & GROWTH
DIVISION OF LAND DEVELOPMENT SERVICES

Blank page

Table of Contents

Section 1 - Charts, Graphs and Tables

Historical Performance: 10 Year Period (CY2010 - CY2019)	Plate 1
Table-Permits Applied, Issued, Cancelled, Denied, Revised, COs	
Chart-Volume of Permitting Activity	
Chart-Ratio of Permits Applied/Issued (All)	
Chart-Number of <i>Single Family Dwellings</i> Authorized	
Chart-Value(T) of Authorized Construction (All)	
Chart-Value(T) of <i>Single Family Dwellings</i> Issued	
Chart-Permit Fees/ Inspection Fees Invoiced	
Historical Performance: By Month for 2019	
Chart-Performance of Permitting Activity by Month – Applied/Issued	Plate 2
Chart-Value of Construction Activity by Month	Plate 2
County Development in CY 2019 based on Permit Activity	
Chart-Permits Issued by <i>Type</i>	Plate 3
Chart-Values(T) of Construction Authorized by <i>Type of Use</i>	Plate 4
Chart-Volume of Permits Authorizing Construction by <i>Type of Use</i>	Plate 4
Chart-Values(T) of Authorized Construction by Planning Region	Plate 5
Chart-Values(T) of <i>Single Family Dwellings</i> Authorized by Planning Region	Plate 5

Section 2 – Tabulated Reports of Permitting Activity CY 2019

Section 2A	
Record Summary Report:	
Land Use Permit Applications Submitted (<i>Table 1</i>)	
Section 2B	
Record Summary Report:	
Land Use Permits Revised (<i>Table 1</i>)	
Section 2C	
Record Summary Report:	
Table 1 - Land Use Permit Applications Cancelled	
Table 2 - Land Use Permit Applications Denied	
Table 3 - Land Use Permit Applications Deadfiled	
Section 2D	
Record Summary Report: Land Use Permits Issued by <i>Type of Use</i>	
Subset - Accessory Structure	
Subset - Addition	
Subset - Agricultural	
Subset - Commercial	
Subset - Demolition	
Subset - Duplex (<i>None – no records returned</i>)	
Subset - Extractive Type Industry (<i>None – no records returned</i>)	
Subset - Forest Harvest	

- Subset - Grading
- Subset - Home Occupation
- Subset - Industrial
- Subset - Institutional (*None – no records returned*)
- Subset - Mobile Home
- Subset - Multi-Family Dwelling
- Subset - Occupancy
- Subset - Other
- Subset - Sign
- Subset - Single Family Dwelling
- Subset - Stormwater Management (*None – no records returned*)

Section 2E

Certificate of Occupancy Issued (*Table 1*)

Section 2F

Fees Invoiced - Applications submitted (*Table 1*)

Section 3 –Maps

Map: Highway - Allegany County	Map 1
Map: Planning Regions of Allegany County	Map 2
Map: Land Use Permits Issued by <i>Type of Use</i> , CY 2019	Map 3

Section 4 –Editor’s Notes

Audit discrepancies and anomalies explained.

2019 Annual Audit

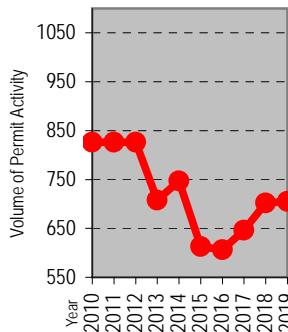
Section 1: Charts, Graphs & Tables

Section 1/Plate 1	Historical Performance: 10 Year Trend (CY 2010-CY 2019)
Section 1/Plate 2	Historical Performance by Month - CY 2019
Section 1/Plate 3	Permits Issued by Use - CY 2019
Section 1/Plate 4	Value (T) of Construction Authorized by Use - CY 2019 Permits Authorizing Construction by Use - CY 2019
Section 1/Plate 5	Activity by Planning Region -CY 2019

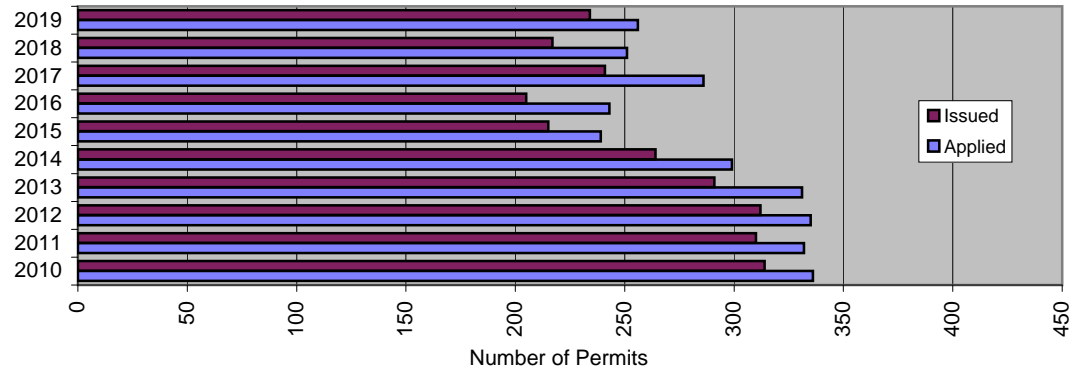
ALLEGANY COUNTY, MARYLAND
Ten (10) Year Summary of Permitting Activities
Annual Report for 2019

	2010	2011	2012	2013	2014	2015	2016	2017	2018	2019
Applied	336	332	335	331	299	239	243	286	251	256
Issued	314	310	312	291	264	215	205	241	217	234
Cancelled	10	8	9	13	24	11	17	5	43	22
Denied	2	10	1	3	2	3	2	3	3	5
Expired	2	0	2	1	0	0	2	1	0	0
Revised	95	94	107	17	127	101	104	82	157	141
COs	67	72	60	52	31	44	33	28	31	47
Total Volume	826	826	826	708	747	613	606	646	702	705
Total Fees	\$57,422.89	\$59,281.63	\$35,482.82	\$69,766.65	\$58,172.04	\$55,351.16	\$52,805.19	\$45,118.06	\$85,127.00	\$48,699.06
Value of Authorized Construction	\$8,605,435.00	\$9,954,176.80	\$11,981,640.00	\$15,011,662.00	\$9,569,444.00	\$14,260,975.00	\$9,882,103.00	\$6,764,035.00	\$11,975,973.00	\$21,663,544.00
# SFDs	32	37	31	21	15	20	21	19	27	19
SFD Value(T)	\$5,085,355	\$7,214,350	\$5,875,000	\$4,931,000	\$2,275,000	\$4,101,000	\$5,610,000	\$4,318,000	\$5,987,209	\$4,748,000

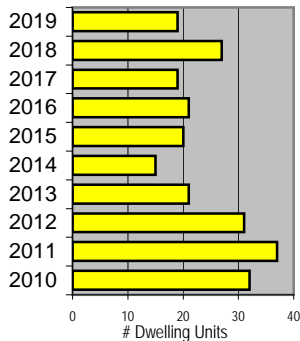
**Volume Permit Processing
2010-2019**



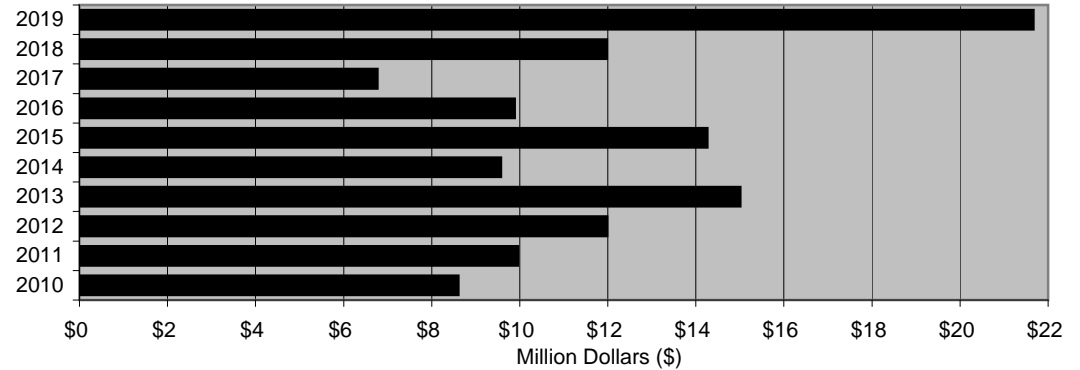
Permits Applied/Issued 2010-2019



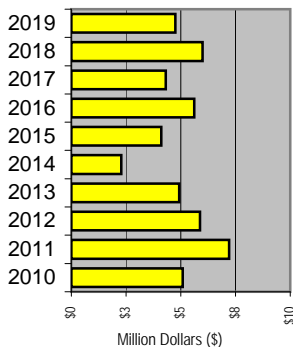
**# SFDs Issued
2010 - 2019**



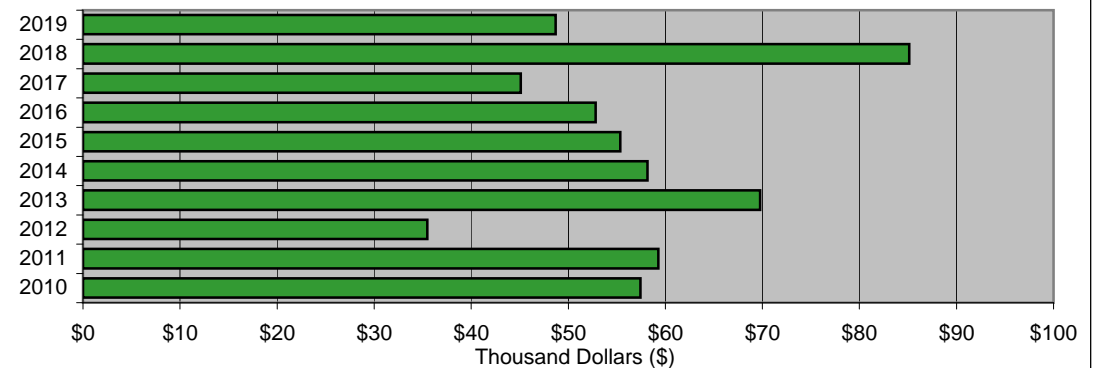
Value(T) Authorized Construction 2010-2019



**Value of Authorized
SFDs (T) 2010-2019**



Permit Fees/Inspection Fees Invoiced 2010-2019

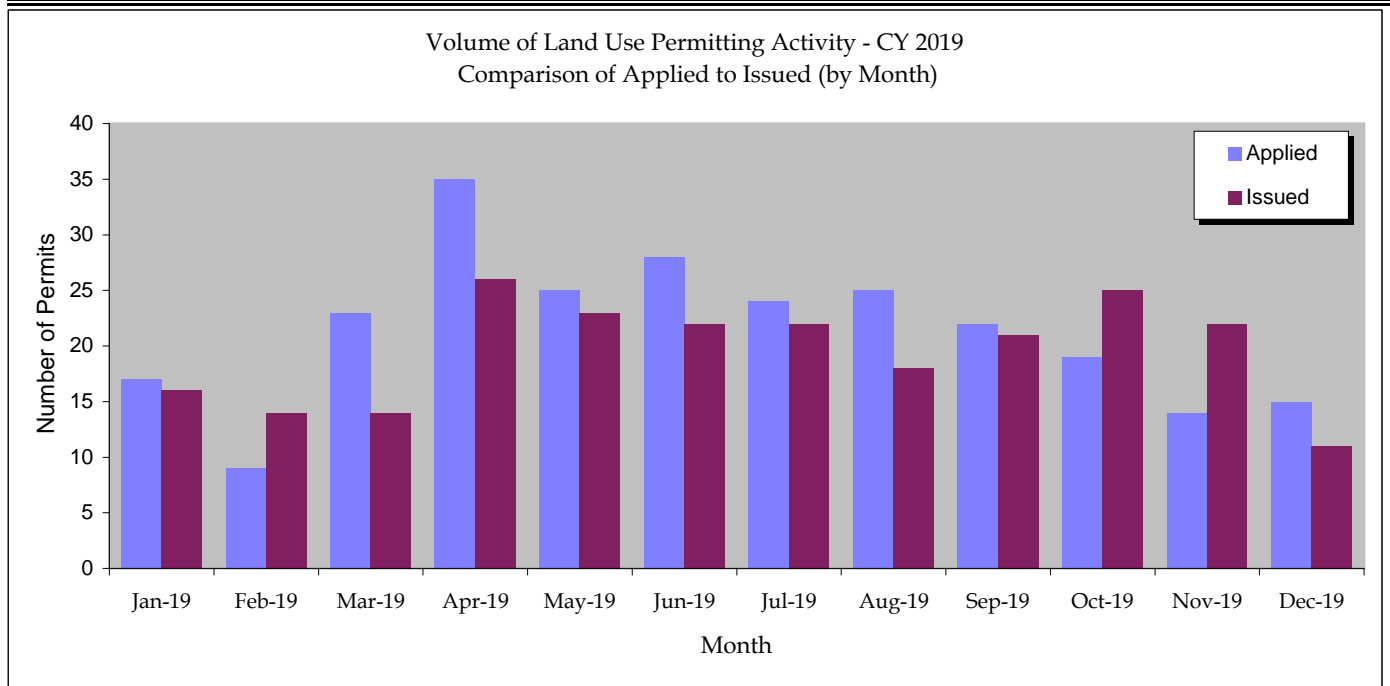


ALLEGANY COUNTY, MARYLAND

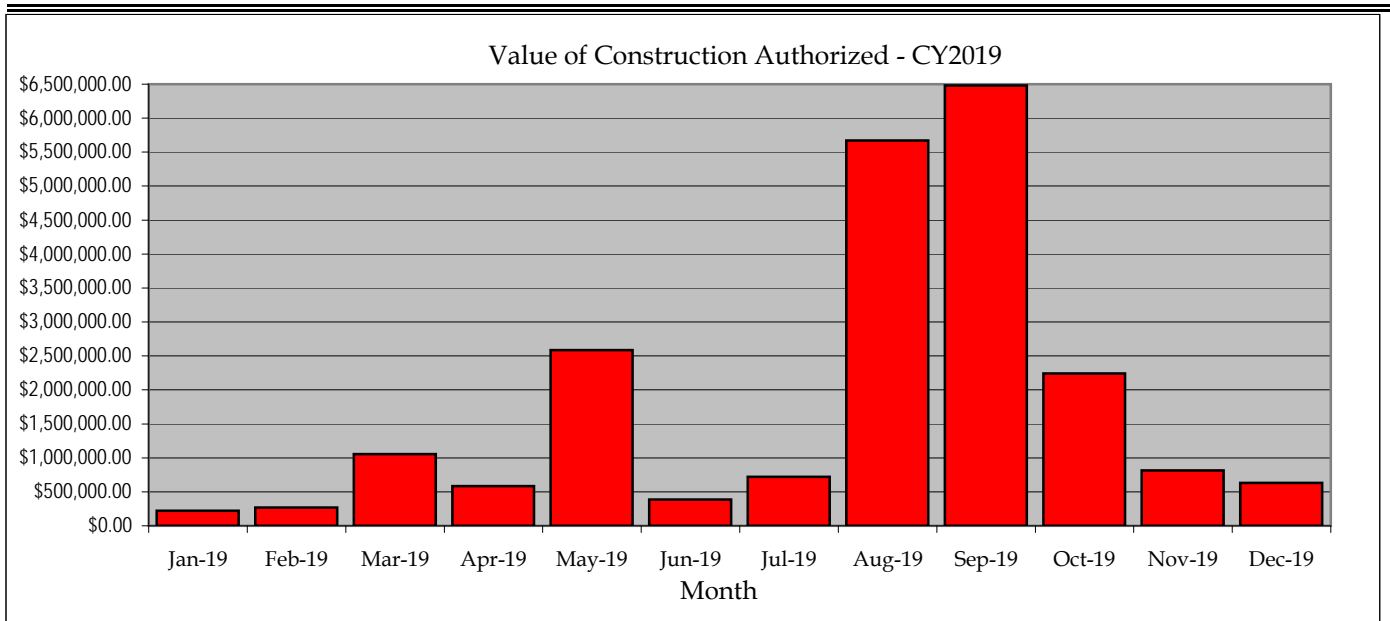
Annual Report for 2019

Performance by Month CY2019

CY 2019	Jan-19	Feb-19	Mar-19	Apr-19	May-19	Jun-19	Jul-19	Aug-19	Sep-19	Oct-19	Nov-19	Dec-19	Total
Applied	17	9	23	35	25	28	24	25	22	19	14	15	256
Issued	16	14	14	26	23	22	22	18	21	25	22	11	234



CY 2019	Jan-19	Feb-19	Mar-19	Apr-19	May-19	Jun-19	Jul-19	Aug-19	Sep-19	Oct-19	Nov-19	Dec-19	Total
Value in Dollars	\$223,000.00	\$268,950.00	\$1,056,700.00	\$583,619.00	\$2,585,800.00	\$388,500.00	\$719,700.00	\$5,670,000.00	\$6,480,500.00	\$2,239,775.00	\$815,000.00	\$632,000.00	\$21,663,544.00

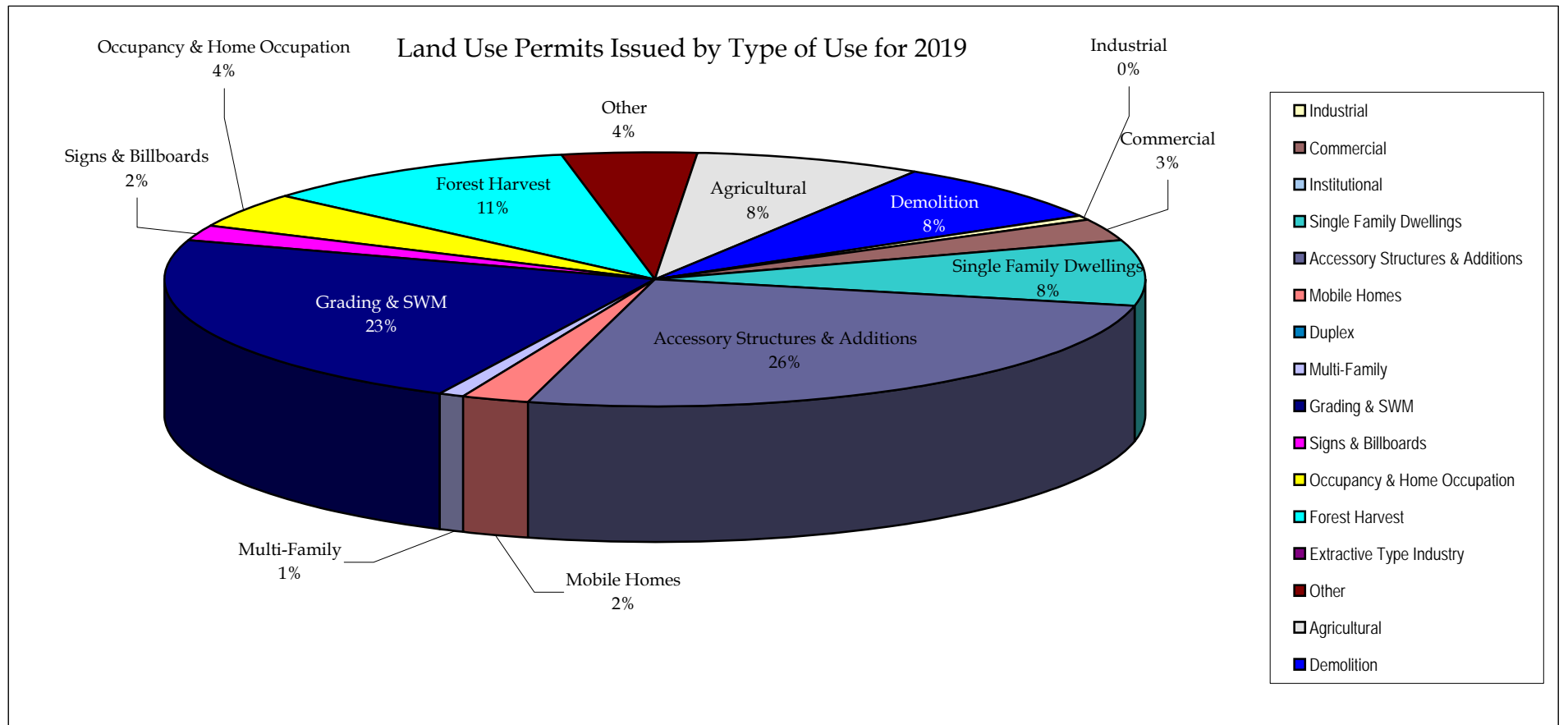


ALLEGANY COUNTY, MARYLAND

Annual Report for 2019

Permits by Type

2019	Industrial	Commercial	Institutional	Single Family Dwellings	Accessory Structures & Additions	Mobile Homes	Duplex	Multi-Family	Grading & SWM	Signs & Billboards	Occupancy & Home Occupation	Forest Harvest	Extractive Type Industry	Other	Agricultural	Demolition	Total
Permits Issued	1	7	0	19	61	5	0	2	53	5	10	25	0	10	18	18	234

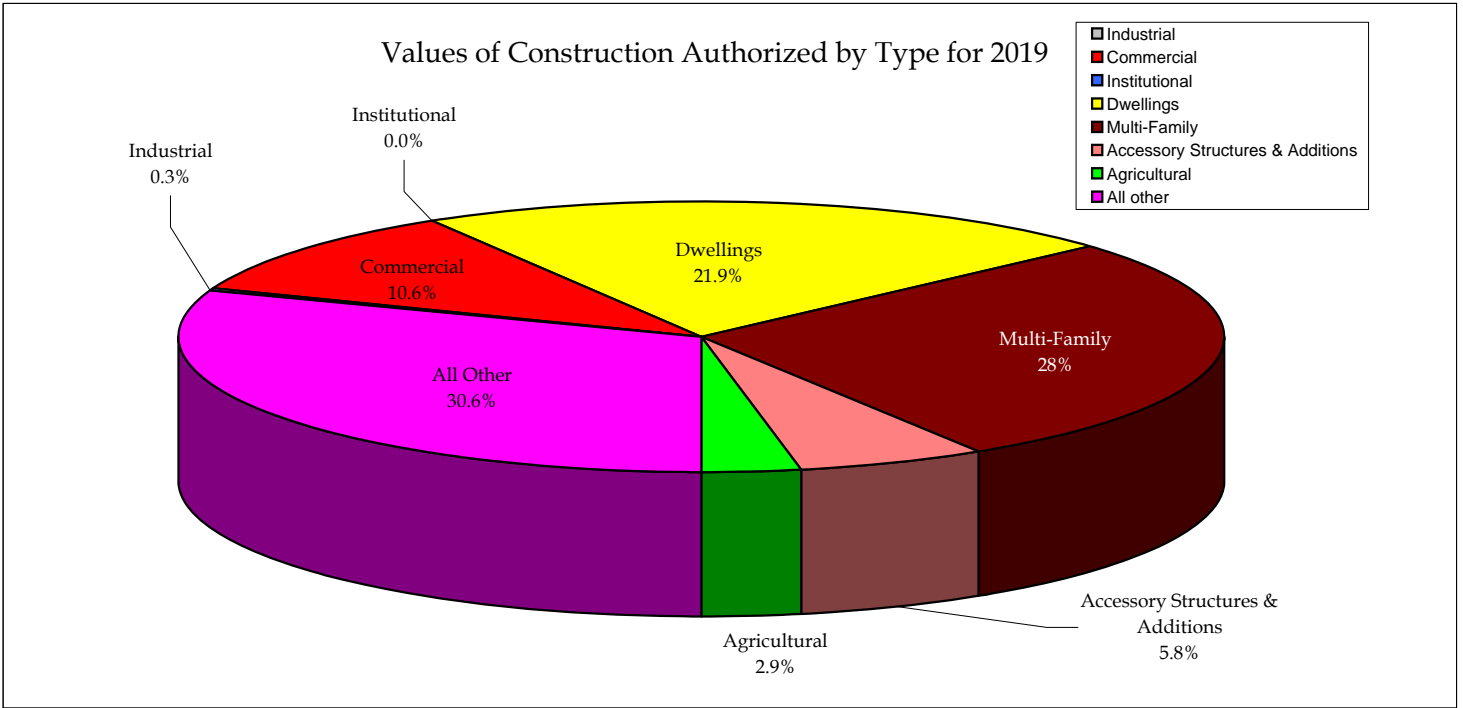


ALLEGANY COUNTY, MARYLAND

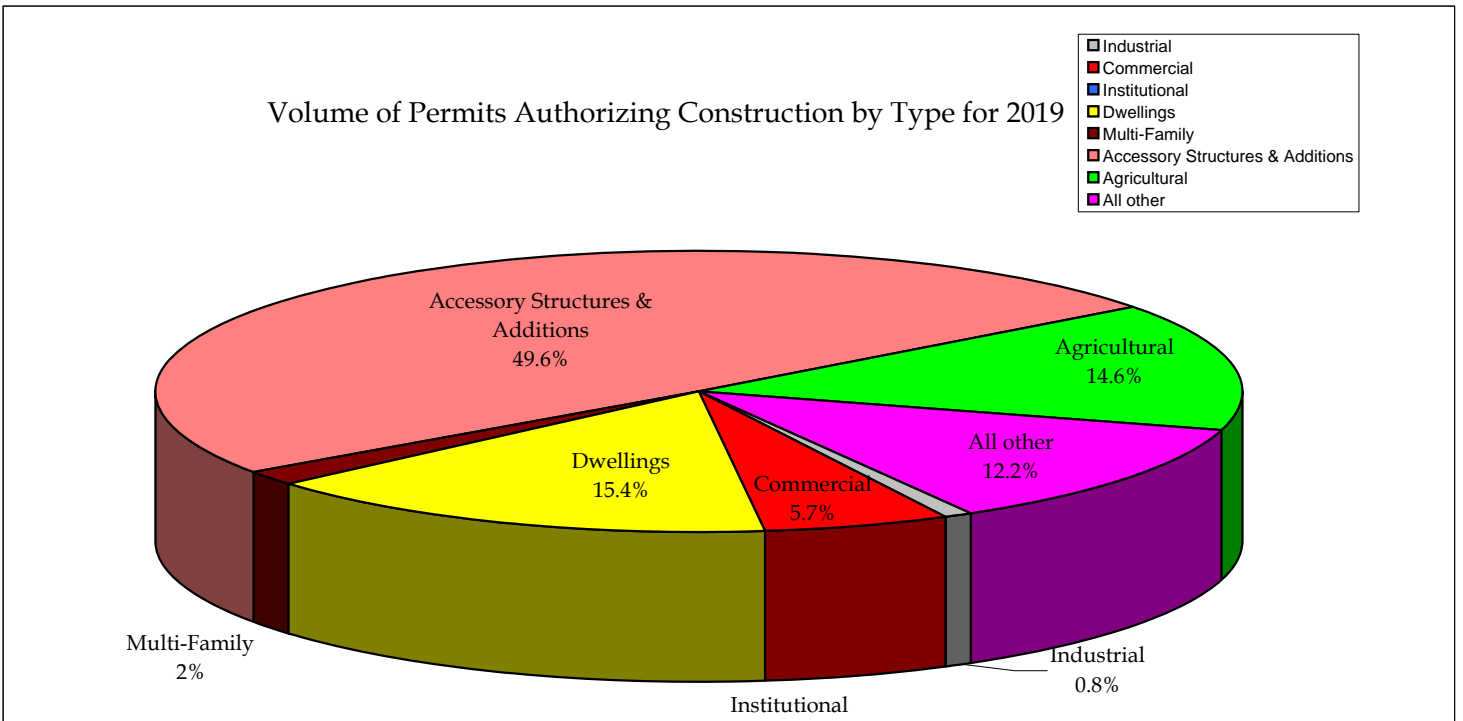
Annual Report for 2019

Construction by Type

2019	Industrial	Commercial	Institutional	Dwellings	Multi-Family	Accessory Structures & Additions	Agricultural	All other	Total
Estimated Value	\$75,000	\$2,290,000	\$0	\$4,748,000	\$6,017,000	\$1,260,044	\$636,000	\$6,637,500	\$21,663,544



2019	Industrial	Commercial	Institutional	Dwellings	Multi-Family	Accessory Structures & Additions	Agricultural	All other	Total
Permits Issued	1	7	0	19	2	61	18	15	123



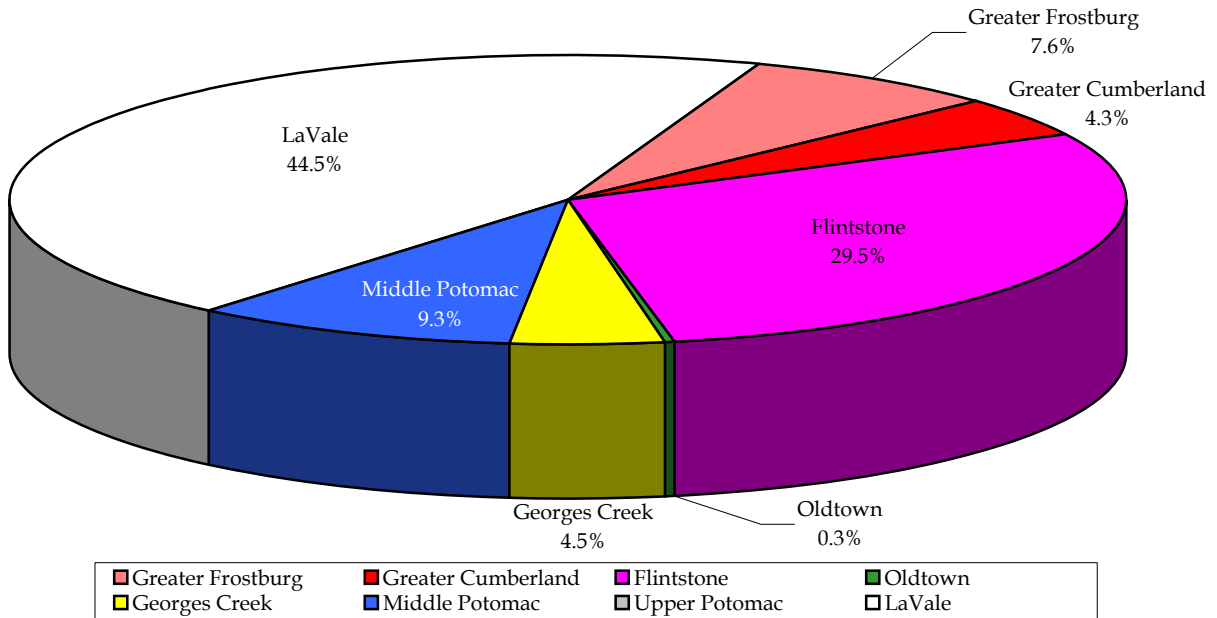
ALLEGANY COUNTY, MARYLAND
Annual Report for 2019
Permitting Activity by Planning Region

All Construction

\$ Adjusted : Reference Section IV

Planning Region	Greater Frostburg	Greater Cumberland	Flintstone	Oldtown	Georges Creek	Middle Potomac	Upper Potomac	LaVale	Total
Estimated Value	\$1,629,000	\$919,950	\$6,310,000	\$63,859	\$966,000	\$1,983,775	\$0	\$9,515,960	\$21,388,544
Permits Issued	27	52	26	14	25	37	2	51	234

Total Values of Authorized Construction by Planning Region - CY 2019

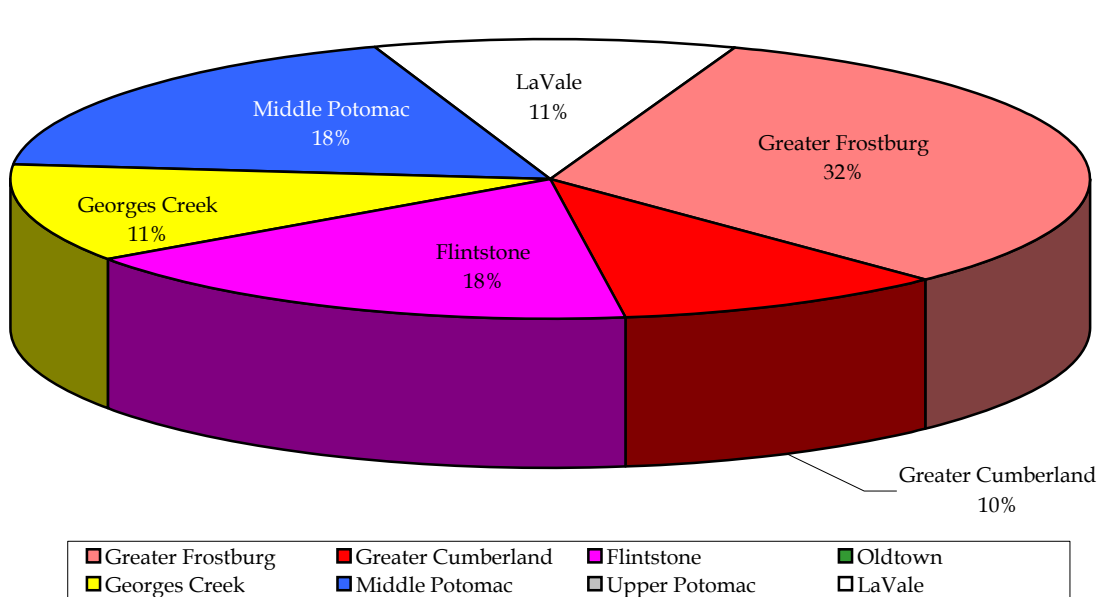


Single Family Dwelling Construction

\$ Adjusted : Reference Section IV

Planning Region	Greater Frostburg	Greater Cumberland	Flintstone	Oldtown	Georges Creek	Middle Potomac	Upper Potomac	LaVale	Total
Estimated Value	\$1,438,000	\$450,000	\$788,000	\$0	\$510,000	\$797,000	\$0	\$490,000	\$4,473,000
Permits Issued	6	1	4	0	2	4	0	2	19

Total Values of SFDs Authorized by Planning Region - CY 2019



2019 Annual Audit

Section 2A: Tabulated Reports

Land Use Permits Applications Submitted



LAND DEVELOPMENT SERVICES

Report Date: Tuesday, December 31, 2019

Annual Report: **CY 2019**

Land Use Permit Applications Applied

Type of Use: All

Parameters: [Date Applied] Between 1/1/2019 And 12/31/2019

Permit #	Date App	Last Rev	First Name	MI	Last Name	Type Of Use	Description	Tax Map Info				Easting	Northing
1901001	1/2/2019	4/3/2019			Rocon, LLC	Other	Cellular tower & related	M- 25	Q- 11	P- 121	L-	290700	667100
1901002	1/3/2019		Lisa		Clark	Grading	Grubbing and clearing	M- 15	Q- 12	P- 318	L-	313580	678550
1901003	1/8/2019		Hayley		Mason	Grading	1)Driveway installation;	M- 9	Q- 24	P- 12	L- 12	402500	667000
1901004	1/9/2019		John		Veronick	Accessory Structure	Storage shed	M- RA3	Q- 17	P- 69	L-	268600	625300
1901005	1/10/2019		Gail		Miller	Home Occupation	Day Care	M- 15	Q- 10	P- 305	L- 257-258	307325	678685
1901006	1/11/2019	1/14/2019			Churchill Pub c/o Pam	Addition	Canopy addition (not en	M- CR2	Q- 2	P- 9, 10	L- 136-140, 5-6	284800	647000
1901007	1/11/2019		William		Hout	Grading	Driveway installation	M- 26	Q- 5	P- 134	L-	310900	671200
1901008	1/15/2019		William	M	Swanner	Grading	Clean out ditch (improv	M- 38	Q- 24	P- OP ROW* (241)	L- OP ROW* (7-8)	310325	651100
1901009	1/16/2019				Bachtel Logging	Forest Harvest	Select cut of 4 acres	M- 59	Q- 20	P- 67	L-	268220	624760
1901010	1/18/2019		Adam		Kitis	Duplex	1) Duplex 2) & 3) Attac	M- 4	Q- 13	P- 197	L- 1, Section D	297000	690100
1901011	1/22/2019		Jacquelyn		McFarland	Accessory Structure	Garage	M- 64	Q- 19	P- 78	L-	352040	627310
1901012	1/23/2019				Dollar General (#4) c/o	Demolition	Raze two dwellings and	M- CR4	Q- 14	P- 31,32,222	L-	282500	645300
1901013	1/28/2019	1/29/2019			Jim Boggs Logging (Gin	Forest Harvest	Select cut of 5 acres	M- 64	Q- 14	P- 110	L-	356110	630370
1901014	1/28/2019				Allegany Wood Product	Forest Harvest	Select of 25 acres	M- 68	Q- 16	P- 124	L-	235000	615000
1901015	1/28/2019				Allegany Wood Product	Forest Harvest	Select of 25 acres	M- 68	Q- 16	P- 122	L-	323500	685000
1901016	1/28/2019		Lewis		Ruddolph	Addition	Lean to addition to exist	M- 6	Q- 18	P- 132	L- 3	348800	689000
1901017	1/30/2019				Columbia Gas c/o SPE	Grading	Replacing gas lines	M- 37	Q- 20	P- 0	L-	281660	651940
1902001	2/7/2019		Christa		VanPelt	Agricultural	Pole building (for agricu	M- 77	Q- 14	P- 154	L-	249680	605500
1902002	2/8/2019		Charles		Meyers	Grading	1) Driveway installation;	M- 9	Q- 24	P- 12	L- 3	401840	687700
1902003	2/11/2019	2/12/2019	Willam		Schoenadel	Addition	Addition to existing deta	M- 38	Q- 21	P- 384	L- 1	302840	648880
1902004	2/13/2019				Carl Belt c/o SPECS	Grading	Expansion of existing s	M- 50	Q- 5	P- 169	L-	310100	647640
1902005	2/13/2019				Carl Belt c/o SPECS	Grading	Borrow pit (appx. .99 a	M- 50	Q- 5	P- 169	L-	310100	647640
1902006	2/18/2019	3/1/2019			Columbia Gas Transmi	Other	1)Occupancy: field offc	M- 57	Q- 5	P- 147	L- Lot 3 [Sec 1]	275660	636400
1902007	2/22/2019				Columbia Gas of PA c/o	Grading	Installation of gas lines	M- 26	Q- 0	P- (ROW)	L- n/a	310970	670210
1902008	2/27/2019		William		Llewellyn	Accessory Structure	Storage Shed	M- 14	Q- 23	P- 164	L- 74	292200	674900
1902009	2/28/2019	3/6/2019	Douglas		Marker	Demolition	1)Demo of former dwelli	M- 48	Q- 18	P- 27	L-	278500	639000
1903001	3/1/2019	3/13/2019			D & D Motors	Occupancy	Sales and storage lot e	M- 49	Q- 7	P- 137, p/o 226	L-	279600	642200
1903002	3/4/2019	3/22/2019	Ernest		Cook, Jr.	Accessory Structure	Detached garage	M- 77	Q- 10	P- 206	L-	251870	607660
1903003	3/4/2019		Andrew		Sines	Accessory Structure	Storage shed	M- BG4	Q- 9	P- 93.9	L- 8-12, pt/o 13	291600	659400
1903004	3/6/2019		Kyle		Whetsel	Accessory Structure	Two car garage	M- 38	Q- 24	P- 241	L- Lot 1	312235	650565
1903005	3/7/2019	3/26/2019	Douglas		Marker	Demolition	Raze: 1) milkhouse; 2)	M- 48	Q- 18	P- 27	L-	278500	639000
1903006	3/8/2019				Debbie's Properties, LL	Demolition	Demolition of burnt dwe	M- BR2	Q- 15	P- 209	L-	316000	684100
1903007	3/11/2019		John		Festerman	Grading	Fill site; landscaping	M- 23	Q- 23	P- 557	L-	256250	662690
1903008	3/12/2019		Cierra		Fradiska	Home Occupation	Beauty Salon	M- 38	Q- 24	P- 437	L- 6	313365	650401
1903009	3/13/2019	5/7/2019			Columbia Gas c/o SPE	Grading	Gas line replacement	M- 35	Q- 5	P- 0	L-	253700	659000
1903010	3/15/2019	4/3/2019			Lashbaugh's Bar and G	Commercial	Covered deck addition t	M- CR1	Q- 15	P- 57.58	L- 45-49	284200	646800
1903011	3/19/2019		Andrew	B	Cowan	Accessory Structure	Detached garage	M- 2	Q- 23	P- 239	L- 1	271761	686639
1903012	3/21/2019	3/26/2019			Adams & Sons Constr	Grading	Sewerage line repair, a	M- 26	Q- 23	P- 166	L-	309765	660974
1903013	3/21/2019		John	W	Miller	Accessory Structure	Attached pavilion	M- 12	Q- 16	P- 115	L-	252000	677000
1903014	3/22/2019		Corey		Hanlin	Addition	Attached two car garag	M- 80	Q- 2	P- 14	L-	245900	597400
1903015	3/22/2019				Glen Savage Dairy, Inc.	Agricultural	Pole Building	M- 2	Q- 17	P- 15	L-	273100	686700
1903016	3/22/2019				Fink c/o Coughenour S	Grading	(1) Clearing & grubbing,	M- 24	Q- 11	P- 23	L-	272500	668000
1903017	3/25/2019		Chris		Nightengale	Agricultural	1) Pole building; and 2)	M- 57	Q- 12	P- 213	L-	240500	633000
1903018	3/25/2019	8/22/2019	Dawn		Eberhardt	Other	Garage	M- 39	Q- 18	P- 55	L- 1	332000	655000

Report: Permits []Applied []Revised []Cancelled [] Denied []Expired [] Deadfiled []

Section 2A Table 1

Report: Permits: Applied and Revised Annual Format ver 12/19 [PSD_LS2]
1/6/2020 10:01:02 AM

Report Page 1 of 5

Permit #	Date App	Last Rev	First Name	MI	Last Name	Type Of Use	Description	Tax Map Info				Easting	Northing
1903019	3/25/2019	3/27/2019	Randel		Appel	Accessory Structure	1) Pole building; 2) relo	M- 14	Q- 23	P- 194	L-	290300	674400
1903020	3/28/2019	4/2/2019			Dotson Construction	Grading	Administrative Permit:	M- 38	Q- 18	P- 239	L- 3	313000	652000
1903021	3/28/2019		Charles	P	Mathews, Jr.	Accessory Structure	Pavilion	M- 65	Q- 1	P- 80	L- 8	366382	635651
1903022	3/28/2019		Michael	D.	Grogg	Grading	Clearing and grubbing	M- 80	Q- 14	P- 112	L-	246263	591958
1903023	3/28/2019		Joe		Kroll	Grading	Grading for gas line inst	M- 2	Q- 24	P- 0	L-	276000	685000
1904001	4/1/2019	4/2/2019	Christopher	W.	Paitsel	Mobile Home	1)Replace exst doublew	M- 69	Q- 17	P- 16	L-	256300	615600
1904002	4/2/2019				J.L Wolford Contracting	Single Family Dwelling	Two story dwelling	M- 9	Q- 24	P- 12	L- 12	402400	686800
1904003	4/2/2019		Victor and Ch		Sturtz	Single Family Dwelling	Pole building: residence	M- 3	Q- 19	P- 43,44	L- 8, pt/o 9; OP Street	279900	685200
1904004	4/4/2019		Michael	E	Brailer, Jr.	Addition	Two story addition to d	M- 2	Q- 20	P- 277	L-	265500	685500
1904005	4/5/2019		Robert		Mace	Agricultural	Pole barn for farm equi	M- 49	Q- 14	P- 30	L- Residual	282400	640100
1904006	4/8/2019				Lashbaugh's Bar and G	Commercial	"ATF" authorization of b	M- CR1	Q- 15	P- 57,58	L- 45-49	284200	646800
1904007	4/8/2019				Lashbaugh's Bar and G	Commercial	"ATF" authorization of s	M- CR1	Q- 15	P- 57,58	L- 45-49	284200	646800
1904008	4/8/2019				Lashbaugh's Bar and G	Commercial	"ATF" authorization of s	M- CR1	Q- 15	P- 57,58	L- 45-49	284200	646800
1904009	4/5/2019		Nathan		Shambaugh	Accessory Structure	Pole building for agricult	M- 40	Q- 19	P- 24	L-	333300	649200
1904010	4/8/2019		Cathy	W	Bereths	Addition	Covered deck addition t	M- 14	Q- 22	P- 328	L- 68	289300	673000
1904011	4/8/2019		Robert		Holsinger	Accessory Structure	Storage shed	M- LV15	Q- 17	P- 42	L-	294900	674200
1904012	4/8/2019				Lashbaugh's Bar & Grill	Demolition	Demolition of commerci	M- CR1	Q- 15	P- 32	L-	284200	646800
1904013	4/9/2019		Amy		Shillingburg	Accessory Structure	Detached garage	M- LV4	Q- 24	P- 2	L- 12-13	286100	664100
1904014	4/9/2019		Donald	R	Harden	Grading	Fill site	M- 48	Q- 6	P- 113, 129, 141	L-	277823	645699
1904015	4/10/2019		William		Wiegand	Addition	Two story addition to d	M- LV7	Q- 10	P- 70	L- 153,154,155,156	286583	656335
1904016	4/10/2019		Amy		Rice	Accessory Structure	In-ground pool	M- 37	Q- 2	P- 266	L-	283200	658200
1904017	4/11/2019				Tim Wharton Home Imp	Addition	Bedroom/bath/laundryr	M- 25	Q- 8	P- 338	L- 6	283700	669100
1904018	4/11/2019		Hans		Van Pelt	Agricultural	Pole building for agricult	M- 77	Q- 4	P- 203	L-	253596	611843
1904019	4/17/2019	6/6/2019			Lighthouse of Hope Ass	Institutional	Vestibule, bathrooms a	M- PP2	Q- 4	P- 246	L-	292100	652200
1904020	4/17/2019	6/3/2019	Joseph		Evans	Mobile Home	Doublewide mobile hom	M- 52	Q- 19	P- 164	L-	333600	638700
1904021	4/18/2019		Alan	M	Lowery II	Demolition	Raze dwelling unit	M- 1G	Q- 10	P- 102	L-	295800	682600
1904022	4/22/2019	4/24/2019	Charles	H	Cutshall, Jr.	Mobile Home	Doublewide mobile hom	M- 52	Q- 18	P- 183	L-	349300	641700
1904023	4/22/2019	6/13/2019	Shawn		Netzer	Forest Harvest	Select cut of 10 acres	M- 64	Q- 12	P- 67	L-	364700	631600
1904024	4/22/2019	9/9/2019	Charles	H	Cutshall, Jr.	Accessory Structure	Detached garage	M- 52	Q- 18	P- 183	L-	349300	641700
1904025	4/24/2019	9/24/2019			Alliance Industrial LLC c	Grading	Site prep (for beam sho	M- 50	Q- 10	P- 178	L- 10	306000	643000
1904026	4/24/2019	6/5/2019	Timothy		Fink	Accessory Structure	Garage	M- 24	Q- 11	P- 23	L-	272500	668000
1904027	4/25/2019		Richard		Mastrino	Grading	Installation of driveway	M- LV10	Q- 2	P- 142	L- 23-24	288500	666300
1904028	4/25/2019		Kevin		Clark	Agricultural	Pole building	M- BA1	Q- 19	P- 122	L-	232200	625800
1904029	4/25/2019		Steve		Davis	Addition	1) Bedrooms/livingroom	M- 35	Q- 14	P- 129	L-	247500	652400
1904030	4/26/2019		Timothy		Fink	Single Family Dwelling	Cape cod dwelling w/att	M- 24	Q- 11	P- 23	L-	272500	668000
1904031	4/26/2019				Cessna Bros., Inc. (Rob	Forest Harvest	Select cut of 15 acres	M- 7	Q- 24	P- 250	L-	367500	684500
1904032	4/26/2019				Cessna Bros., Inc. (Bal	Forest Harvest	Select cut of 145 acres	M- 53	Q- 5	P- 9	L-	364000	680000
1904033	4/26/2019				James Boggs Logging	Forest Harvest	Select cut of 20 acres	M- 5	Q- 11	P- 345	L-	329000	692000
1904034	4/29/2019	6/3/2019	Charles		Meyers	Single Family Dwelling	1)Single family dwelling	M- 9	Q- 24	P- 12	L- 3	402300	687500
1904035	4/30/2019		Theresa		Athey	Accessory Structure	Above ground swimmin	M- LV7	Q- 18	P- 1	L-	287577	665784
1905001	5/1/2019	7/2/2019	Nathan		Youngblood	Single Family Dwelling	1) Single family dwellin	M- 48	Q- 7	P- 134	L- 9	260500	644000
1905002	5/2/2019	5/13/2019	Roger		Brashear	Grading	Site preparation for mo	M- 80	Q- 7	P- 25	L- 6-7	242400	594000
1905003	5/3/2019	10/31/2019	Carol		Johnson	Other	Two story storage buildi	M- 25	Q- 2	P- 345	L- 24	283000	670000
1905004	5/3/2019		Alicia		Tuohey	Home Occupation	Daycare	M- BR2	Q- 15	P- 254, 255	L- 2, pt/o 1	313400	680600
1905005	5/6/2019		Todd		Nuckolls	Addition	1) Front porch & 2) sid	M- LV12	Q- 9	P- 96	L- 94	291323	668509
1905006	5/6/2019				Logue Brothers Lumber	Forest Harvest	Select cut of 69 acres	M- 9	Q- 7	P- 71	L- 3,4	387700	690000
1905007	5/6/2019		Edward		Crossland	Grading	Excavating (cut & fill)	M- 35	Q- 23	P- 94	L-	254800	648771
1905008	5/7/2019	6/17/2019	Steven		Martin	Accessory Structure	Carport	M- 29	Q- 10	P- 68	L- 1	359300	668300
1905009	5/8/2019				Western Maryland Lum	Forest Harvest	Select cut of 40 acres	M- 13	Q- 1	P- 374	L-	262538	682423
1905010	5/8/2019		Walter		Welsh	Grading	Retaining wall (Site pre	M- 2D	Q- 0	P- 23	L- 5	315600	684200
1905011	5/8/2019		John	C	Tipton	Accessory Structure	Storage shed	M- LV4	Q- 22	P- 97	L-	285000	663400
1905012	5/9/2019		Ronald		Stoner	Grading	1) Driveway installation;	M- 65	Q- 19	P- 86	L-	368300	626700
1905013	5/10/2019		Kimberly		Scarlett	Grading	"After-the-Fact" Authori	M- 38	Q- 18	P- 68	L- 9	311896	651139
1905014	5/10/2019				Gradcon Inc (Shirko)	Single Family Dwelling	1) Two story dwelling; w	M- 36	Q- 4	P- 99	L- 9	269400	658600

Report: Permits []Applied []Revised []Cancelled [] Denied []Expired [] Deadfiled []_____

Report: Permits: Applied and Revised Annual Format ver 12/19 [PSD_LS2]
1/6/2020 10:01:02 AM

Section 2A Table 1

Report Page 2 of 5

Permit #	Date App	Last Rev	First Name	MI	Last Name	Type Of Use	Description	Tax Map Info				Easting	Northing
1905015	5/13/2019		Scott		Turner	Accessory Structure	Detached garage	M- 21	Q- 12	P- 126	L-	419000	679500
1905016	5/16/2019	5/31/2019	Leo		Lease	Addition	Two story addition to ex	M- 3	Q- 13	P- 121	L-	281100	686100
1905017	5/17/2019		Wayne		Vernon	Agricultural	Pole building for agricult	M- 38	Q- 22	P- 121	L- PT 3	307000	649500
1905018	5/20/2019	6/13/2019	Benjamin		May	Accessory Structure	Storage shed	M- 63	Q- 23	P- 96	L-	344400	626000
1905019	5/20/2019	6/13/2019	Benjamin		May	Accessory Structure	Storage shed	M- 63	Q- 23	P- 96	L-	344400	626000
1905020	5/21/2019				Western Maryland Lum	Forest Harvest	Select cut of 35 acres	M- 46	Q- 17	P- 2	L-	238942	635181
1905021	5/22/2019		Joseph		Laskowsky	Grading	Installation of driveway	M- 9	Q- 24	P- 12	L- 7	402630	687077
1905022	5/23/2019		Duane		Boyd	Addition	Enclosure of existing de	M- 15	Q- 10	P- 305	L- pt/o 826, 827	306168	680706
1905023	5/28/2019	6/14/2019	George	T.	Steele	Accessory Structure	Storage shed	M- 2	Q- 20	P- 69	L-	264800	684700
1905024	5/29/2019		Jay		Frost	Demolition	1) Raze garage & carpo	M- 5	Q- 10	P- 19	L-	323600	692400
1905025	5/30/2019				LOCPA, Inc. c/o BB&A,	Grading	Site preparation for bat	M- 44	Q- 2	P- 19, 10	L-	408500	657100
1906001	6/3/2019		Megan	E	Davis	Single Family Dwelling	Two story dwelling	M- 6	Q- 16	P- 139	L- 1	342800	687600
1906002	6/3/2019				Slumberland Real Estat	Demolition	Demolition of existing m	M- LV1	Q- 8	P- 62	L-	281400	661800
1906003	6/3/2019				Slumberland Real Estat	Grading	Site preparation for red	M- LV1	Q- 8	P- 62	L-	281400	661800
1906004	6/6/2019	6/12/2019	Kyle		Whetsel	Accessory Structure	Detached two car garag	M- 38	Q- 24	P- 241	L- 1,2	312200	650500
1906005	6/5/2019		Douglas		Gaughan	Accessory Structure	Above ground swimmin	M- 63	Q- 2	P- 378	L- 1	338000	635700
1906006	6/6/2019				Magnolia Greene Limite	Demolition	Demolition of existing bl	M- 37	Q- 8	P- 111, 112, 163	L- 40, 41	281622	655132
1906007	6/11/2019				Magnolia Greene Limite	Accessory Structure	Storage building	M- 37	Q- 8	P- 111, 112, 163	L- 40, 41	281700	655200
1906008	6/11/2019	7/18/2019			Magnolia Greene Limite	Sign	On-site, multi-family res	M- 37	Q- 8	P- 111, 112, 163	L- 40, 41	281700	655200
1906009	6/7/2019				American Woodmark c/	Grading	Site preparation for con	M- 59	Q- 11	P- 143	L- 1	274500	631500
1906010	6/10/2019				SEM Enterprises, LLC (Single Family Dwelling	1) Two story dwelling w/	M- 49	Q- 1	P- 241	L- 7	279500	645700
1906011	6/10/2019	7/1/2019	Garrett	L.	Nash	Mobile Home	Doublewide mobile hom	M- 80	Q- 7	P- 224	L-	244500	595400
1906012	6/12/2019				Thomas Barkman Loggi	Forest Harvest	Clear cut of 222 acres	M- 39	Q- 6	P- 98	L-	331000	659000
1906013	6/14/2019	9/18/2019	Steven		Kinsinger	Accessory Structure	Detached garage	M- 38	Q- 24	P- 240	L- 1 pt/o 2	312700	650800
1906014	6/14/2019	8/8/2019	Richard		Shearer	Addition	Lean-to addition to existi	M- 37	Q- 7	P- 163	L- 150-152	280700	657100
1906015	6/18/2019	8/22/2019			Earth and Air Technolo	Other	Solar PV Farm (array)	M- 28	Q- 14	P- 54	L-	337000	664000
1906016	6/18/2019	8/9/2019			Locust Post Brewery c/	Grading	Site preparation* for pro	M- 21	Q- 2	P- 3	L-	408672	683842
1906017	6/19/2019	7/2/2019	Joseph		Mullan	Single Family Dwelling	(1) Two story dwelling w	M- LV7	Q- 11	P- 71	L- "Parcel 2***	286800	665900
1906018	6/21/2019				Allegany Wood Product	Forest Harvest	Select cut of an addition	M- 68	Q- 16	P- 124	L-	235000	615000
1906019	6/21/2019		Homer		Martz	Agricultural	Tractor shed	M- 9	Q- 14	P- 2	L- 3 (w/ lot split) ***	392600	687300
1906020	6/21/2019		George		Bennett	Accessory Structure	Storage Shed	M- 15	Q- 11	P- 33	L-	311000	680700
1906021	6/25/2019				McDonald's USA, LLC c	Commercial	McDonald's Restaurant	M- 49	Q- 13	P- 226	L-	281186	643610
1906022	6/25/2019	10/15/2019			Wharton's Home Impro	Addition	One story addition to d	M- 29	Q- 10	P- 20	L-	359400	668100
1906023	6/26/2019				Brabson & Sons (Schlo	Demolition	Demolition of dwelling	M- 59	Q- 17	P- 50	L-	272200	629000
1906024	6/26/2019		Homer		Martz	Other	Administrative Permit:	M- 9	Q- 14	P- 2	L- 3 (w/ lot split) ***	392600	687300
1906025	6/27/2019	10/10/2019			Brant's Home Sales (M	Single Family Dwelling	"After-the-Fact" Authori	M- 59	Q- 14	P- 114	L- 54	266100	628100
1906026	6/27/2019		Alexandra		Lantz	Accessory Structure	Above ground pool	M- LV8	Q- 6	P- 71, 72	L- pt/o 30-35	287700	665400
1906027	6/28/2019		Steven & Bre		Emerick	Grading	Clearing/grading; drive	M- 59	Q- 14	P- 114	L- 22	265300	627500
1906028	6/28/2019		Sharon		Bogard	Accessory Structure	Above ground pool	M- CO1	Q- 9	P- 171	L-	295100	683000
1907001	7/1/2019		Theodore	W.	Bell	Agricultural	(1) Agricultural building;	M- 17	Q- 9	P- 51	L- 3	339400	680500
1907002	7/1/2019	7/8/2019	Jason		Loya	Accessory Structure	Above ground pool (33'	M- PP2	Q- 13	P- 4	L- 7-11	291400	654000
1907003	7/10/2019	7/18/2019			Magnolia Greene Limite	Multi-Family	[Building B] Three-story	M- 37	Q- 8	P- 111	L-	281800	656300
1907004	7/10/2019	9/17/2019			Magnolia Greene Limite	Grading	1) Site preparation; 2) R	M- 37	Q- 8	P- 111	L-	281800	656300
1907005	7/11/2019		Wayne		Foster c/o Gene Pfister	Accessory Structure	Detached garage	M- LV4	Q- 10	P- 92	L- 15	284700	663900
1907006	7/2/2019	7/2/2019			Thomas Hyundai c/o M	Sign	(Replacement of) Free	M- 14	Q- 18	P- 282	L-	295800	677000
1907007	7/8/2019		Jacob		Mullenax	Grading	Driveway installation an	M- 51	Q- 21	P- 211	L-	322500	638250
1907008	7/8/2019		Seth	R	Toner	Grading	Driveway installation	M- 14	Q- 17	P- 243	L- ["residual"]*	291600	677200
1907009	7/9/2019		Donald	P	Nightingale	Accessory Structure	Storage shed	M- EK4	Q- 11	P- 23	L-	266300	667000
1907010	7/15/2019		Danny	A	Bloskey, Jr.	Grading	"After-the-Fact" Authori	M- 35	Q- 5	P- 0	L-	255206	659250
1907011	7/17/2019				Toys for Happiness c/o	Institutional	Two story addition for st	M- BR1	Q- 9	P- 207	L- 1	315000	683100
1907012	7/19/2019		Robert		Carder	Accessory Structure	Storage shed w/covere	M- 14	Q- 6	P- 139	L-	295800	681200
1907013	7/22/2019				Netzer Sawmill LLC (Ro	Forest Harvest	Select cut of 6 acres	M- 63	Q- 9	P- 30	L-	339700	633200
1907014	7/22/2019		William		Brady	Agricultural	Lean-to addition to exist	M- 39	Q- 16	P- 116	L-	326200	652100
1907015	7/23/2019		Michael		Madigan	Accessory Structure	Pole building	M- 59	Q- 20	P- 160	L- 1&2	266000	624000

Report: Permits []Applied []Revised []Cancelled [] Denied []Expired [] Deadfiled []_____

Section 2A Table 1

Report: Permits: Applied and Revised Annual Format ver 12/19 [PSD_LS2]
1/6/2020 10:01:02 AM

Report Page 3 of 5

Permit #	Date App	Last Rev	First Name	MI	Last Name	Type Of Use	Description	Tax Map Info				Eastings	Northings
1907016	7/23/2019		Brandon		Reece	Grading	Driveway installation	M- 36	Q- 3	P- 214	L- [residual]	267996	657745
1907017	7/23/2019	8/30/2019			Anchor Homes of LGC (Single Family Dwelling	1)Drwelling; 2)Deck; and	M- 24	Q- 22	P- 196	L- 1	272000	662000
1907018	7/25/2019				Mike Henry Home Impr	Accessory Structure	Detached one car gara	M- 36	Q- 7	P- 138	L-	262383	656611
1907019	7/26/2019		James	B	McGee	Grading	Replacement of drivew	M- 6C	Q- 22	P- 39	L- 45A	279565	644477
1907020	7/26/2019	8/22/2019	Dakota & Eliz		Welsh	Home Occupation	Day care	M- MS1	Q- 10	P- 22	L-	270700	685500
1907021	7/31/2019				Western Maryland Lum	Forest Harvest	Select cut of 50 acres	M- 57	Q- 3	P- 126	L-	231887	631280
1907022	7/31/2019				Western Maryland Lum	Forest Harvest	Select cut of 8 acres	M- 57	Q- 9	P- 125	L-	231620	632405
1907023	7/31/2019	10/11/2019			Taco Bell c/o Marc Dare	Commercial	Restaurant (Taco Bell)	M- LV1	Q- 8	P- 62	L-	281400	661800
1907024	7/31/2019		Carol		Johnson	Other	Administrative Permit: F	M- 25	Q- 2	P- 345	L- 24	283000	670000
1908001	8/2/2019		Charles		O'Haver	Addition	Administrative Permit:	M- 77	Q- 4	P- 185	L-	253370	611040
1908002	8/2/2019	12/27/2019	Steven & Bre		Emerick	Single Family Dwelling	1)Ranch dwelling w/; 2)	M- 59	Q- 14	P- 114	L- 22	265300	627500
1908003	8/2/2019				Western Maryland Lum	Forest Harvest	Select cut of 30 acres	M- 47	Q- 7	P- 177	L-	236729	646035
1908004	8/2/2019		Theresa		Wharton	Grading	Fill site	M- 59	Q- 14	P- 114	L- 59	265700	628300
1908005	8/7/2019		Gary		Kamauf	Addition	Administrative Permit:	M- LV11	Q- 10	P- 78	L- pt of Lots 4-5	290200	669800
1908006	8/9/2019	8/19/2019	Robert	F	Pyles, III	Addition	Rear deck w/ ramp	M- 6C	Q- 17	P- 218	L- 42B	279637	644987
1908007	8/12/2019	8/13/2019	Tammy		Northcraft	Addition	Roof additions over exis	M- 15	Q- 18	P- 79	L-	312000	676500
1908008	8/13/2019		Toby		Myers	Agricultural	Agricultural building	M- 27	Q- 6	P- 223	L-	331000	671000
1908009	8/14/2019		James		Whetstone	Single Family Dwelling	Modular dwelling (repla	M- EK4	Q- 8	P- 39	L-	264600	666800
1908010	8/15/2019		Casey		Smith	Demolition	Raze existing dwelling	M- MS3	Q- 5	P- 145	L-	271290	684190
1908011	8/19/2019				Creative Crafters Vinyl	Occupancy	Retail sales within existi	M- BR1	Q- 14	P- 220	L-	312500	679200
1908012	8/19/2019	9/9/2019	Bradley		Reams	Accessory Structure	1) Storage building; 2) d	M- 37	Q- 14	P- 173	L- 62-66	281500	651000
1908013	8/20/2019				Wharton's Home Impro	Other	Administrative Permt: E	M- 29	Q- 10	P- 20	L-	359400	668100
1908014	8/20/2019		Robert	S	McIntyre	Accessory Structure	Above ground swimmin	M- 16	Q- 7	P- 201	L-	314300	678300
1908015	8/21/2019				Dollar General (#4) c/o	Sign	On-site business locatio	M- CR4	Q- 1E	P- 31,32,222	L-	282500	645300
1908016	8/22/2019	10/18/2019			Columbia Gas c/o SPE	Grading	Installation of gas lines	M- 70	Q- 0	P- 47, 53 & OP RO	L-	261323	620715
1908017	8/23/2019		Toby		Eirich	Accessory Structure	In-ground pool	M- 14	Q- 23	P- 164	L- 52	291500	674200
1908018	8/26/2019		James		Jordan, Jr.	Accessory Structure	1)Detached garage; 2)	M- 37	Q- 3	P- 188, 229	L- 10, 1	284300	658400
1908019	8/26/2019		Sandra		Shoap	Mobile Home	1)Doublewide Mobile H	M- 9	Q- 7	P- 71	L- 4	392000	691000
1908020	8/27/2019	11/26/2019	Patrick	W.	Stakem	Addition	Bedroom addition to exi	M- 23	Q- 21	P- 10	L-	250200	661600
1908021	8/28/2019	9/18/2019	Marlin	D	Martin	Agricultural	Pole building (hay stora	M- 3	Q- 19	P- 152, 267	L-	279700	684800
1908022	8/29/2019	10/31/2019	Carol		Johnson	Single Family Dwelling	Administrative Permit fo	M- 25	Q- 2	P- 345	L- 24	283000	670000
1908023	8/29/2019	10/4/2019			Columbia Gas c/o SPE	Grading	Gas line extension (590	M- 2	Q- 24	P- ROW	L-	275900	684400
1908024	8/29/2019	10/30/2019	William	M	Jones	Single Family Dwelling	One story modular dwel	M- 46	Q- 22	P- 77	L-	235800	636300
1908025	8/30/2019				Columbia Gas of PA c/o	Grading	Grading related to instal	M- 2	Q- 9	P- 259, 16, 6, 5	L-	269711	686017
1909001	9/3/2019		Robert		Spangler	Accessory Structure	Pole building for rental	M- 79	Q- 12	P- 9	L- 2	241418	595258
1909002	9/4/2019		Tracy		Behan	Home Occupation	Massage therapy	M- LV9	Q- 5	P- 105	L- 32-35	288300	685500
1909003	9/4/2019				Sheetz c/o Diamond Z	Commercial	1) Canopy replacement;	M- CO1	Q- 16	P- 43	L-	296000	682300
1909004	9/6/2019	9/6/2019			Locust Post Brewery c/	Agricultural	Farm brewery operation	M- 21	Q- 2	P- 3	L-	409000	684000
1909005	9/6/2019		David	M	Porter	Grading	"After-the-Fact" Authori	M- 37	Q- 7	P- 16	L-	280160	654040
1909006	9/9/2019		Randall		Umstot	Grading	1)"After-the-Fact" Autho	M- LV9	Q- 12	P- 98	L- 59-60	288500	668600
1909007	9/10/2019	10/2/2019			Storco, LLC	Commercial	Storage building (for pr	M- 49	Q- 19	P- 231, 55	L- 2-5	278200	639000
1909008	9/11/2019	10/1/2019	Thomas		Danner, Jr.	Accessory Structure	Detached garage	M- 25	Q- 14	P- 30	L- 3	283700	664000
1909009	9/16/2019		Nicholas	J	Bambacus	Grading	"After-the-Fact" Authori	M- 25	Q- 11	P- 339	L- 306	292000	666710
1909010	9/18/2019		Karen		Gracie	Demolition	Demolition of 10x16 sh	M- 37	Q- 20	P- 173	L- 28,29	282250	650800
1909011	9/18/2019	10/4/2019	Carl		Hook	Accessory Structure	1)"After-the-Fact" Autho	M- CR5	Q- 16	P- 5	L- 2	281200	645800
1909012	9/18/2019		Sam		Walker	Agricultural	Agricultural building	M- 35	Q- 3	P- 48	L-	249000	660000
1909013	9/20/2019		Adam	T.	Yonker	Grading	Cut (30 x 90) and fill (25	M- 22	Q- 1	P- 2	L-	425950	682800
1909014	9/20/2019	10/3/2019			Urban Roots Nursery	Grading	Site prep fpr future plan	M- 57	Q- 6	P- 72	L-	239200	634300
1909015	9/23/2019	9/24/2019			Alliance Industrial LLC	Grading	Phase II: Site preparatio	M- 50	Q- 10	P- 178	L- 10	306000	643000
1909016	9/23/2019	10/9/2019			Alliance Industrial LLC	Industrial	Phase I: 1) Storage buil	M- 50	Q- 10	P- 178	L- 10	306000	643000
1909017	9/23/2019		Jay		Frost	Accessory Structure	Detached three car gar	M- 5	Q- 10	P- 19	L-	323600	692400
1909018	9/24/2019	10/11/2019	John	R.	McGee	Accessory Structure	Pole building for storag	M- 26	Q- 23	P- 85	L- p/o Lot 2	310100	662000
1909019	9/25/2019		Lynn		Largent	Accessory Structure	Detached two car garag	M- 4	Q- 19	P- 82	L- 9	297800	685500
1909020	9/26/2019	10/17/2019	Randy		Rice	Grading	1) Clearing; 2) Site prep	M- 2B	Q- 9	P- 142	L- Remainder***	276800	643500

Report: Permits []Applied []Revised []Cancelled [] Denied []Expired [] Deadfiled []_____

Section 2A Table 1

Report: Permits: Applied and Revised Annual Format ver 12/19 [PSD_LS2]
1/6/2020 10:01:02 AM

Report Page 4 of 5

Permit #	Date App	Last Rev	First Name	MI	Last Name	Type Of Use	Description	Tax Map Info				Eastings	Northings
1909021	9/30/2019				Netzer's Sawmill, LLC	Forest Harvest	Select cut of one acre	M- 63	Q- 20	P- 274	L-	335440	625900
1909022	9/30/2019	10/10/2019	William	M	Heavner	Agricultural	Agricultural building (sto	M- 7	Q- 11	P- 166	L-	364000	691600
1910001	10/2/2019	10/26/2019	Patrick	W.	Stakem	Other	"Administrative Permit":	M- 23	Q- 21	P- 10	L-	250200	661600
1910002	10/7/2019		Ronald	L	Shipley	Grading	Fill	M- 21	Q- 15	P- 27, 28	L-	413000	678000
1910003	10/7/2019	12/13/2019	Steven & Bre		Emerick	Single Family Dwelling	1)Ranch dwelling; 2)att	M- 59	Q- 14	P- 114	L- 21 Amended*	265300	627500
1910004	10/9/2019		Patrick		Monahan	Single Family Dwelling	1) Two story dwelling w;	M- 51	Q- 10	P- 234	L- 17	325000	642000
1910005	10/9/2019				SEM Enterprises (Raley	Single Family Dwelling	1) Ranch-style dwelling;	M- 12	Q- 16	P- 91	L- (un-numbered-ref "Jeff	253000	677400
1910006	10/9/2019		David		Phillips	Demolition	Demolition of existing d	M- 36	Q- 8	P- 30	L-	263600	656000
1910007	10/9/2019		David		Phillips	Grading	Landscaping	M- 36	Q- 8	P- 246	L- 1	263800	656000
1910008	10/10/2019				RMD Consulting c/o Ra	Single Family Dwelling	1) Dwelling*; 2) porch a	M- 32	Q- 16	P- 68	L- 6	413500	662100
1910009	10/10/2019		Larry		Ramsey	Accessory Structure	Storage shed	M- CR3	Q- 17	P- 73	L- pt/o 20	284900	645100
1910010	10/15/2019				Debbie's Properties, LL	Duplex	1) Duplex; 2) Porches (t	M- BR2	Q- 15	P- 209	L-	316000	684100
1910011	10/16/2019		Seth		Toner	Agricultural	Agricultural building for	M- 14	Q- 17	P- 243	L- ["residual"]*	291900	677300
1910012	10/16/2019		Seth	R	Toner	Grading	Driveway extension (ref.	M- 14	Q- 17	P- 243	L- ["residual"]*	291700	677100
1910013	10/16/2019	10/17/2019			Platts Construction (Bla	Accessory Structure	Detached garage	M- 51	Q- 15	P- 234	L- 4	323000	641000
1910014	10/17/2019		Sam		Walker	Grading	Cut and Fill	M- 35	Q- 3	P- 48	L-	249000	660000
1910015	10/21/2019				Jim Boggs Logging	Forest Harvest	Select cut of 8 acres	M- 63	Q- 14	P- 247	L-	336300	629200
1910016	10/21/2019	11/15/2019			Gornall Construction (T	Accessory Structure	Detached two car garag	M- 21	Q- 12	P- 98	L- 1	419400	679400
1910017	10/23/2019		William		Jones	Grading	Site preparation for dwe	M- 46	Q- 22	P- 77	L-	235800	636300
1910018	10/24/2019	11/19/2019	Paul		Comeau	Addition	16 x 28 deck	M- 32	Q- 3	P- 3	L-	413000	670600
1910019	10/31/2019				RMD Consulting; Randy	Mobile Home	"After-the-Fact" authoriz	M- 32	Q- 16	P- 68	L- 6	413500	662100
1911001	11/1/2019		Calvin		Dolan	Forest Harvest	Select cut of 8 acres an	M- 40	Q- 11	P- 7	L-	348300	656000
1911002	11/1/2019	11/6/2019	Frank		Cornachia	Grading	Site preparation for dwe	M- CR3	Q- 11	P- 200, 217	L- 262-267	284900	645800
1911003	11/1/2019				Eby Sawmill (Fiorentino	Forest Harvest	Select cut of 7 acres	M- 5	Q- 9	P- 14	L-	321000	692000
1911004	11/4/2019				Trinity Assembly of God	Demolition	Demolition of youth acti	M- 23	Q- 21	P- 235	L-	250900	661700
1911005	11/4/2019		Ronald		May	Demolition	Demolition of mobile ho	M- 7	Q- 12	P- 29	L-	366700	690400
1911006	11/4/2019		Gary		Ullery	Addition	Mudroom addition to dw	M- LV3	Q- 3	P- 86	L- pt/o 10	286900	664400
1911007	11/5/2019		Christopher		Cage	Accessory Structure	1) Detached storage bui	M- CR2	Q- 9	P- 77	L- 96	285300	647000
1911008	11/5/2019		Lawrence	J	Krzyzaniak	Addition	Family room addition to	M- 65	Q- 23	P- 28	L-	380200	625100
1911009	11/14/2019	11/22/2019			Sheetz c/o Diamond Z	Sign	Replacement of on-site	M- CO1	Q- 16	P- 43	L-	296000	682300
1911010	11/14/2019				The Beauty Lounge, LL	Occupancy	Salon	M- 15	Q- 12	P- 172	L-	311900	678100
1911011	11/18/2019		Darren	B	Wagoner	Demolition	Demolition of dwelling (t	M- LV5	Q- 23	P- 48	L-	286000	662000
1911012	11/18/2019		Ralph		Ferguson, II	Demolition	Demolition of existing c	M- CU-100	Q- 10	P- 7274B	L- 2	309900	675840
1911013	11/19/2019		Jason		Bishop	Demolition	Demolition of dwelling	M- 17	Q- 13	P- 77	L-	331800	677800
1911014	11/25/2019	12/10/2019			Taco Bell c/o Kenney Si	Sign	Freestanding, on-site, b	M- LV1	Q- 8	P- 62	L-	281400	661800
1912001	12/2/2019	12/12/2019	Rameen		Shafiei	Accessory Structure	In-ground pool	M- 14	Q- 22	P- 328	L- 54	288900	672600
1912002	12/2/2019				Columbia Gas c/o SPE	Grading	Gas line replacement	M- 57	Q- 21	P- multiple (& ROWs	L-	233000	627000
1912003	12/2/2019	12/27/2019			Allegany Land and Coal	Grading	Borrow Pit	M- 24	Q- 13	P- p/o P. 7	L-	252000	646000
1912004	12/3/2019		Justin		Thompson	Agricultural	Storage shed	M- 18	Q- 4	P- 148	L- 1	361000	681300
1912005	12/4/2019		Wayne		Rudolph	Grading	1)Cut/grading of emban	M- 18	Q- 7	P- 2	L-	352600	679900
1912006	12/6/2019	12/10/2019			Chick Fil A c/o Danielle	Commercial	Two, detached, drive-th	M- 25	Q- 20	P- 349	L- 2	282000	660200
1912007	12/9/2019		George		McGee	Accessory Structure	Storage Shed	M- 16	Q- 22	P- 55	L-	323200	675000
1912008	12/9/2019	12/9/2019	Joni & Leland		Bussard	Addition	1) Porch addition to dw	M- 4	Q- 19	P- 160	L- 2	298100	686700
1912009	12/10/2019				Cessna Brothers (Chory	Forest Harvest	Select cut of 30 acres	M- 63	Q- 5	P- 9	L-	336000	633000
1912010	12/10/2019				Cessna Brothers (Snide	Forest Harvest	Select cut of 10 acres	M- 51	Q- 7	P- 29	L-	313500	644000
1912011	12/10/2019		Amy		Shillingburg	Addition	Bedroom addition to exi	M- LV4	Q- 24	P- 2	L- 12-13	286100	664100
1912012	12/10/2019		Darren	B	Wagoner	Single Family Dwelling	Cape Cod Modular Dwe	M- LV5	Q- 23	P- 48	L-	286600	662200
1912014	12/20/2019		Greggory	E	Garlitz, Jr.	Accessory Structure	Detached Garage	M- 68	Q- 8	P- 92	L-	230000	619250
1912015	12/23/2019	12/27/2019	Sharon		Peters	Accessory Structure	Storage shed	M- 38	Q- 24	P- 252	L- 1	312300	649990
1912016	12/27/2019		Homer		Martz	Agricultural	Ag addition to ex. tracto	M- 9	Q- 14	P- 2	L- 3 (w/ lot split) ***	392600	687300

Number Of Records Selected: **256**

Report: Permits []Applied []Revised []Cancelled [] Denied []Expired [] Deadfiled []_____

Report: Permits: Applied and Revised Annual Format ver 12/19 [PSD_LS2]
1/6/2020 10:01:02 AM

Section **2A** Table **1**

Report Page 5 of 5

2019 Annual Audit

Section 2B: Tabulated Reports Land Use Permits Revised



LAND DEVELOPMENT SERVICES

Annual Report: **CY 2019**

Land Use Permit Applications Revised

Type of Use: All

Parameters: [LASTREV] Between 1/1/2019 And 12/31/2019

Report Date: Tuesday, December 31, 2019

Permit #	Date App	Last Rev	First Name	MI	Last Name	Type Of Use	Description	Tax Map Info	Easting	Northing
0205006	5/3/2002	2/7/2019	Gary		Blake	Grading	Waste area and SEC/st	M- 26 Q- 23 P- 128 L-	310500	673000
1210030	10/22/2012	2/5/2019			Towne & Country Living	Multi-Family	Multi-Family Dwelling C	M- 15 Q- 24 P- 352 L-	314250	673000
1410024	10/28/2014	2/1/2019			Seventh Day Adventist	Institutional	Church (under construc	M- 26 Q- 18 P- 20 L-	312000	663000
1507005	7/2/2015	9/17/2019			Dans Mountain Wind F	Other	iWECS Array (17 turbin	M- 36 Q- 0 P- 29, 83, 92, + (refe	269000	650000
1701010	1/27/2017	3/28/2019			Adams Construction*	Grading	Replacment of retaining	M- 38 Q- 18 P- 239 L- 3	313000	652000
1702017	2/22/2017	4/5/2019	John		Crowfis, Sr.	Grading	Fill site	M- 51 Q- 1 P- 155 L-	316000	647000
1705007	5/8/2017	9/25/2019			D&D Homes (Walker)	Mobile Home	ATF 1) Doublewide mo	M- 46 Q- 18 P- 56 L-	239500	642000
1705010	5/8/2017	6/19/2019			Uptown Hound c/o Jenn	Home Occupation	Pet wellness services*	M- LV11 Q- 14 P- 17 L- p/o 7	289750	668750
1708023	8/17/2017	1/8/2019	Caleb		Browning	Mobile Home	Doublewide mobile hom	M- 4 Q- 9 P- 32 L- 20	303200	691700
1708036	8/31/2017	11/26/2019			Cessna Brothers	Forest Harvest	Select cut of 100 acres	M- 5 Q- 9 P- 187 L-	320000	679000
1709005	9/7/2017	5/16/2019			Fed Ex c/o Coughenour	Commercial	1)Roof line extension; 2	M- LV13 Q- 11 P- 179 L-	292300	671300
1801003	1/2/2018	1/31/2019			B-Rads Pizza c/o BB&A	Commercial	"After-the-Fact" Authori	M- 47 Q- 20 P- 209, street closur	245500	638000
1801009	1/22/2018	5/29/2019			McKenzie Brothers Far	Forest Harvest	Select cut of 60 acres	M- 35 Q- 24 P- 175 L-	259000	649000
1801011	1/23/2018	9/17/2019			Magnolia Greene Limite	Multi-Family	[Building A] Four story a	M- 37 Q- 8 P- 111 L-	218100	656300
1802005	2/12/2018	8/2/2019	Paul	D	Clark	Accessory Structure	Storage building	M- 68 Q- 8 P- 248 L- 1	229400	620600
1802015	2/26/2018	6/18/2019	Deborah		Twigg	Grading	1) Driveway installation;	M- 36 Q- 2 P- 224 (225) L-	265200	658300
1802016	2/26/2018	3/11/2019			Dollar General (#4) c/o	Commercial	Retail Store	M- CR4 Q- 1E P- 31,32,222 L-	282500	645300
1803011	3/16/2018	1/8/2019			Showcase Homes (Murr	Mobile Home	Doublewide Mobile Ho	M- 49 Q- 9 P- 74 L- 2	291200	688200
1803017	3/23/2018	1/29/2019			Showcase Homes (Carr	Single Family Dwelling	(1) Two story dwelling; (M- 69 Q- 11 P- 207 L- 1	255600	618600
1804005	4/4/2018	6/18/2019	Linda	D	MacKenzie	Mobile Home	Temp singlewide during	M- 32 Q- 16 P- 68 L- 6	413000	665000
1804017	4/16/2018	1/8/2019	David	K	Appel	Mobile Home	Doublewide mobile hom	M- 19 Q- 16 P- 163 L- "Lot 1"	378200	675000
1805001	5/2/2018	3/28/2019	Justin Lee		Tippen	Accessory Structure	After-the-Fact Authoriza	M- EK5 Q- 20 P- 13 L-	266200	667400
1805003	5/7/2018	1/8/2019	Joseph		Supinsky	Mobile Home	1)Doublewide mobile h	M- 79 Q- 12 P- 62 L-	234100	596300
1805010	5/15/2018	9/11/2019			Schroeder Industries, L.	Industrial	1) Addition to existing m	M- 50 Q- 4 P- 77 L- Parcel 4.2	306200	647000
1805011	5/15/2018	4/5/2019			Allegany Boys Camp c/	Institutional	Kitchen addition (pantry	M- 53 Q- 14 P- 19 L-	353900	641300
1806018	6/27/2018	3/27/2019			Gradcon, Inc. (Shillingb	Single Family Dwelling	Ranch style dwelling w/	M- 57 Q- 5 P- 147 L- 2	275800	636100
1807006	7/12/2018	6/18/2019	Loren (Keefe)	K	Kaylor	Grading	Opening of OP Road (T	M- 0049 Q- 9 P- 000 (Ref Parcel 4 L-	282250	642500
1808008	8/8/2018	5/16/2019			McCoole Special Tax Ar	Grading	Site prep for ballfield, c	M- 80 Q- 7 P- 72 L-	244000	594900
1808014	8/13/2018	6/18/2019			Rainsburg Mountain Ha	Forest Harvest	Forest Harvest Select C	M- 37 Q- 21 P- 114 L-	284900	648500
1808024	8/22/2018	1/8/2019	Terrance	L	Keefer	Agricultural	Pole building dedicated	M- 21 Q- 14 P- 184 L- 9 Amended	409700	676100
1809001	9/5/2018	2/6/2019			Allegany County Buildin	Single Family Dwelling	Dwelling (U/C)	M- 37 Q- 14 P- 202 L- 492-493	281600	652300
1809011	9/17/2018	3/13/2019			Columbia Gas Transmi	Grading	(1)Installation/replacem	M- Q- 0 P- 0 L-	266600	627300
1809013	9/19/2018	5/6/2019	Kathleen		Tharp	Addition	1) Greatroom and; 2) p	M- 3 Q- 19 P- 195 L-	278200	684000
1809020	9/28/2018	9/23/2019	Matthew	W.	Martz	Accessory Structure	Pole Building	M- 37 Q- 14 P- 173 L- 53	282100	651100
1810012	10/18/2018	2/27/2019	Gary		Robertson	Single Family Dwelling	Modular ranch dwelling	M- 28 Q- 10 P- 55 L-	341900	668700
1811004	11/5/2018	11/13/2019			Showcase Homes (O'H	Mobile Home	(1) Doublewide mobile	M- 77 Q- 4 P- 185 L-	253370	611040
1811014	11/19/2018	3/4/2019	Robert		Snyder	Mobile Home	Doublewide mobile hom	M- 2 Q- 15 P- 186 L-	266800	688300
1811017	11/29/2018	2/15/2019			Halo c/o Ms. Cindy Twig	Occupancy	Beauty Salon	M- BR1 Q- 14 P- 220 L-	312500	679200
1812006	12/20/2018	2/1/2019			D & D Motors c/o BB&A	Grading	Site preparation for par	M- 49 Q- 7 P- 137, pt/o 226 L-	279600	642200
1812007	12/20/2018	6/18/2019			Whorton's Logging (Sn	Forest Harvest	Select cut of 7 acres (2	M- 16 Q- 24 P- 97 L-	329240	673180
1812010	12/27/2018	1/23/2019			Citizen's Committee of t	Other	1) Repair/installation of	M- MS 3 Q- 10 P- 217 L-	271000	683400
1812011	12/28/2018	6/5/2019			Sunset Memorial Park L	Grading	Replacement of approxi	M- 5 Q- 15 P- 45 L-	320000	690160
1812013	12/31/2018	8/19/2019	Donelly		Bohrer	Single Family Dwelling	Ranch dwelling with att	M- 26 Q- 6 P- 290 L- 3	311000	671400
1901001	1/2/2019	4/3/2019			Rocon, LLC	Other	Cellular tower & related	M- 25 Q- 11 P- 121 L-	290700	667100

Report: Permits []Applied []Revised []Cancelled [] Denied []Expired [] Deadfiled []

Section **2B** Table **1**

Report: Permits: Applied and Revised Annual Format ver 12/19 [PSD_LS2]
1/6/2020 11:45:22 AM

Report Page 1 of 3

Permit #	Date App	Last Rev	First Name	MI	Last Name	Type Of Use	Description	Tax Map Info				Easting	Northing
1901006	1/11/2019	1/14/2019			Churchill Pub c/o Pam	Addition	Canopy addition (not en	M- CR2	Q- 2	P- 9, 10	L- 136-140, 5-6	284800	647000
1901013	1/28/2019	1/29/2019			Jim Boggs Logging (Gin	Forest Harvest	Select cut of 5 acres	M- 64	Q- 14	P- 110	L-	356110	630370
1902003	2/11/2019	2/12/2019	Willam		Schoenadel	Addition	Addition to existing deta	M- 38	Q- 21	P- 384	L- 1	302840	648880
1902006	2/18/2019	3/1/2019			Columbia Gas Transmi	Other	1)Occupancy: field offic	M- 57	Q- 5	P- 147	L- Lot 3 [Sec 1]	275660	636400
1902009	2/28/2019	3/6/2019	Douglas		Marker	Demolition	1)Demo of former dwelli	M- 48	Q- 18	P- 27	L-	278500	639000
1903001	3/1/2019	3/13/2019			D & D Motors	Occupancy	Sales and storage lot e	M- 49	Q- 7	P- 137, p/o 226	L-	279600	642200
1903002	3/4/2019	3/22/2019	Ernest		Cook, Jr.	Accessory Structure	Detached garage	M- 77	Q- 10	P- 206	L-	251870	607660
1903005	3/7/2019	3/26/2019	Douglas		Marker	Demolition	Raze: 1) milkhouse; 2)	M- 48	Q- 18	P- 27	L-	278500	639000
1903009	3/13/2019	5/7/2019			Columbia Gas c/o SPE	Grading	Gas line replacement	M- 35	Q- 5	P- 0	L-	253700	659000
1903010	3/15/2019	4/3/2019			Lashbaugh's Bar and G	Commercial	Covered deck addition t	M- CR1	Q- 15	P- 57,58	L- 45-49	284200	646800
1903012	3/21/2019	3/26/2019			Adams & Sons Constr	Grading	Sewerage line repair, a	M- 26	Q- 23	P- 166	L-	309765	660974
1903018	3/25/2019	8/22/2019	Dawn		Eberhardt	Other	Garage	M- 39	Q- 18	P- 55	L- 1	332000	655000
1903019	3/25/2019	3/27/2019	Randel		Appel	Accessory Structure	1) Pole building; 2) relo	M- 14	Q- 23	P- 194	L-	290300	674400
1903020	3/28/2019	4/2/2019			Dotson Construction	Grading	Administrative Permit:	M- 38	Q- 18	P- 239	L- 3	313000	652000
1904001	4/1/2019	4/2/2019	Christopher	W.	Paitzel	Mobile Home	1)Replace exst doublew	M- 69	Q- 17	P- 16	L-	256300	615600
1904019	4/17/2019	6/6/2019			Lighthouse of Hope Ass	Institutional	Vestibule, bathrooms a	M- PP2	Q- 4	P- 246	L-	292100	652200
1904020	4/17/2019	6/3/2019	Joseph		Evans	Mobile Home	Doublewide mobile hom	M- 52	Q- 19	P- 164	L-	333600	638700
1904022	4/22/2019	4/24/2019	Charles	H	Cutshall, Jr.	Mobile Home	Doublewide mobile hom	M- 52	Q- 18	P- 183	L-	349300	641700
1904023	4/22/2019	6/13/2019	Shawn		Netzer	Forest Harvest	Select cut of 10 acres	M- 64	Q- 12	P- 67	L-	364700	631600
1904024	4/22/2019	9/9/2019	Charles	H	Cutshall, Jr.	Accessory Structure	Detached garage	M- 52	Q- 18	P- 183	L-	349300	641700
1904025	4/24/2019	9/24/2019			Alliance Industrial LLC c	Grading	Site prep (for beam sho	M- 50	Q- 10	P- 178	L- 10	306000	643000
1904026	4/24/2019	6/5/2019	Timothy		Fink	Accessory Structure	Garage	M- 24	Q- 11	P- 23	L-	272500	668000
1904034	4/29/2019	6/3/2019	Charles		Meyers	Single Family Dwelling	1)Single family dwelling	M- 9	Q- 24	P- 12	L- 3	402300	687500
1905001	5/1/2019	7/2/2019	Nathan		Youngblood	Single Family Dwelling	1) Single family dwellin	M- 48	Q- 7	P- 134	L- 9	260500	644000
1905002	5/2/2019	5/13/2019	Roger		Brashear	Grading	Site preparation for mo	M- 80	Q- 7	P- 25	L- 6-7	242400	594000
1905003	5/3/2019	10/31/2019	Carol		Johnson	Other	Two story storage buildi	M- 25	Q- 2	P- 345	L- 24	283000	670000
1905008	5/7/2019	6/17/2019	Steven		Martin	Accessory Structure	Carport	M- 29	Q- 10	P- 68	L- 1	359300	668300
1905016	5/16/2019	5/31/2019	Leo		Lease	Addition	Two story addition to ex	M- 3	Q- 13	P- 121	L-	281100	686100
1905018	5/20/2019	6/13/2019	Benjamin		May	Accessory Structure	Storage shed	M- 63	Q- 23	P- 96	L-	344400	626000
1905019	5/20/2019	6/13/2019	Benjamin		May	Accessory Structure	Storage shed	M- 63	Q- 23	P- 96	L-	344400	626000
1905023	5/28/2019	6/14/2019	George	T.	Steele	Accessory Structure	Storage shed	M- 2	Q- 20	P- 69	L-	264800	684700
1906004	6/6/2019	6/12/2019	Kyle		Whetsel	Accessory Structure	Detached two car garag	M- 38	Q- 24	P- 241	L- 1,2	312200	650500
1906008	6/11/2019	7/18/2019			Magnolia Greene Limite	Sign	On-site, multi-family res	M- 37	Q- 8	P- 111, 112, 163	L- 40, 41	281700	655200
1906011	6/10/2019	7/1/2019	Garrett	L.	Nash	Mobile Home	Doublewide mobile hom	M- 80	Q- 7	P- 224	L-	244500	595400
1906013	6/14/2019	9/18/2019	Steven		Kinsinger	Accessory Structure	Detached garage	M- 38	Q- 24	P- 240	L- 1 pt/o 2	312700	650800
1906014	6/14/2019	8/8/2019	Richard		Shearer	Addition	Lean-to addition to existi	M- 37	Q- 7	P- 163	L- 150-152	280700	657100
1906015	6/18/2019	8/22/2019			Earth and Air Technolo	Other	Solar PV Farm (array)	M- 28	Q- 14	P- 54	L-	337000	664000
1906016	6/18/2019	8/9/2019			Locust Post Brewery c/	Grading	Site preparation* for pro	M- 21	Q- 2	P- 3	L-	408672	683842
1906017	6/19/2019	7/2/2019	Joseph		Mullan	Single Family Dwelling	(1) Two story dwelling w	M- LV7	Q- 11	P- 71	L- "Parcel 2***	268600	665900
1906022	6/25/2019	10/15/2019			Wharton's Home Impro	Addition	One story addition to d	M- 29	Q- 10	P- 20	L-	359400	668100
1906025	6/27/2019	10/10/2019			Brant's Home Sales (M	Single Family Dwelling	"After-the-Fact" Authori	M- 59	Q- 14	P- 114	L- 54	266100	628100
1907002	7/1/2019	7/8/2019	Jason		Loya	Accessory Structure	Above ground pool (33'	M- PP2	Q- 13	P- 4	L- 7-11	291400	654000
1907003	7/10/2019	7/18/2019			Magnolia Greene Limite	Multi-Family	[Building B] Three-story	M- 37	Q- 8	P- 111	L-	281800	656300
1907004	7/10/2019	9/17/2019			Magnolia Greene Limite	Grading	1) Site preparation; 2) R	M- 37	Q- 8	P- 111	L-	281800	656300
1907006	7/2/2019	7/2/2019			Thomas Hyundai c/o M	Sign	(Replacement of) Free	M- 14	Q- 18	P- 282	L-	295800	677000
1907017	7/23/2019	8/30/2019			Anchor Homes of LGC (Single Family Dwelling	1)Dwelling; 2)Deck; and	M- 24	Q- 22	P- 196	L- 1	272000	662000
1907020	7/26/2019	8/22/2019	Dakota & Eliz		Welsh	Home Occupation	Day care	M- MS1	Q- 10	P- 22	L-	270700	685500
1907023	7/31/2019	10/11/2019			Taco Bell c/o Marc Dare	Commercial	Restaurant (Taco Bell)	M- LV1	Q- 8	P- 62	L-	281400	661800
1908002	8/2/2019	12/27/2019	Steven & Bre		Emerick	Single Family Dwelling	1)Ranch dwelling w/; 2)	M- 59	Q- 14	P- 114	L- 22	265300	627500
1908006	8/9/2019	8/19/2019	Robert	F	Pyles, III	Addition	Rear deck w/ ramp	M- 6C	Q- 17	P- 218	L- 42B	279637	644987
1908007	8/12/2019	8/13/2019	Tammy		Northcraft	Addition	Roof additions over exis	M- 15	Q- 18	P- 79	L-	312000	676500
1908012	8/19/2019	9/9/2019	Bradley		Reams	Accessory Structure	1) Storage building; 2) d	M- 37	Q- 14	P- 173	L- 62-66	281500	651000
1908016	8/22/2019	10/18/2019			Columbia Gas c/o SPE	Grading	Installation of gas lines	M- 70	Q- 0	P- 47, 53 & OP RO	L-	261323	620715
1908020	8/27/2019	11/26/2019	Patrick	W.	Stakem	Addition	Bedroom addition to exi	M- 23	Q- 21	P- 10	L-	250200	661600

Report: Permits []Applied []Revised []Cancelled [] Denied []Expired [] Deadfiled []_____

Report: Permits: Applied and Revised Annual Format ver 12/19 [PSD_LS2]
1/6/2020 11:45:39 AM

Section **2B** Table **1**

Report Page 2 of 3

Permit #	Date App	Last Rev	First Name	MI	Last Name	Type Of Use	Description	Tax Map Info				Eastings	Northings
1908021	8/28/2019	9/18/2019	Marlin	D	Martin	Agricultural	Pole building (hay stora	M- 3	Q- 19	P- 152, 267	L-	279700	684800
1908022	8/29/2019	10/31/2019	Carol		Johnson	Single Family Dwelling	Administrative Permit fo	M- 25	Q- 2	P- 345	L- 24	283000	670000
1908023	8/29/2019	10/4/2019			Columbia Gas c/o SPE	Grading	Gas line extension (590	M- 2	Q- 24	P- ROW	L-	275900	684400
1908024	8/29/2019	10/30/2019	William	M	Jones	Single Family Dwelling	One story modular dwel	M- 46	Q- 22	P- 77	L-	235800	636300
1909004	9/6/2019	9/6/2019			Locust Post Brewery c/	Agricultural	Farm brewery operation	M- 21	Q- 2	P- 3	L-	409000	684000
1909007	9/10/2019	10/2/2019			Storco, LLC	Commercial	Storage building (for pr	M- 49	Q- 19	P- 231, 55	L- 2-5	278200	639000
1909008	9/11/2019	10/1/2019	Thomas		Danner, Jr.	Accessory Structure	Detached garage	M- 25	Q- 14	P- 30	L- 3	283700	664000
1909011	9/18/2019	10/4/2019	Carl		Hook	Accessory Structure	1)"After-the-Fact" Autho	M- CR5	Q- 16	P- 5	L- 2	281200	645800
1909014	9/20/2019	10/3/2019			Urban Roots Nursery	Grading	Site prep fpr future plan	M- 57	Q- 6	P- 72	L-	239200	634300
1909015	9/23/2019	9/24/2019			Alliance Industrial LLC	Grading	Phase II: Site preparatio	M- 50	Q- 10	P- 178	L- 10	306000	643000
1909016	9/23/2019	10/9/2019			Alliance Industrial LLC	Industrial	Phase I: 1) Storage buil	M- 50	Q- 10	P- 178	L- 10	306000	643000
1909018	9/24/2019	10/11/2019	John	R.	McGee	Accessory Structure	Pole building for storag	M- 26	Q- 23	P- 85	L- p/o Lot 2	310100	662000
1909020	9/26/2019	10/17/2019	Randy		Rice	Grading	1) Clearing; 2) Site prep	M- 2B	Q- 9	P- 142	L- Remainder***	276800	643500
1909022	9/30/2019	10/10/2019	William	M	Heavner	Agricultural	Agricultural building (sto	M- 7	Q- 11	P- 166	L-	364000	691600
1910001	10/2/2019	10/26/2019	Patrick	W.	Stakem	Other	"Administrative Permit":	M- 23	Q- 21	P- 10	L-	250200	661600
1910003	10/7/2019	12/13/2019	Steven & Bre		Emerick	Single Family Dwelling	1)Ranch dwelling; 2)att	M- 59	Q- 14	P- 114	L- 21 Amended*	265300	627500
1910013	10/16/2019	10/17/2019			Platts Construction (Bla	Accessory Structure	Detached garage	M- 51	Q- 15	P- 234	L- 4	323000	641000
1910016	10/21/2019	11/15/2019			Gornall Construction (T	Accessory Structure	Detached two car garag	M- 21	Q- 12	P- 98	L- 1	419400	679400
1910018	10/24/2019	11/19/2019	Paul		Comeau	Addition	16 x 28 deck	M- 32	Q- 3	P- 3	L-	413000	670600
1911002	11/1/2019	11/6/2019	Frank		Cornachia	Grading	Site preparation for dwe	M- CR3	Q- 11	P- 200, 217	L- 262-267	284900	645800
1911009	11/14/2019	11/22/2019			Sheetz c/o Diamond Z	Sign	Replacement of on-site	M- CO1	Q- 16	P- 43	L-	296000	682300
1911014	11/25/2019	12/10/2019			Taco Bell c/o Kenney Si	Sign	Freestanding, on-site, b	M- LV1	Q- 8	P- 62	L-	281400	661800
1912001	12/2/2019	12/12/2019	Rameen		Shafiei	Accessory Structure	In-ground pool	M- 14	Q- 22	P- 328	L- 54	288900	672600
1912003	12/2/2019	12/27/2019			Allegany Land and Coal	Grading	Borrow Pit	M- 24	Q- 13	P- p/o P. 7	L-	252000	646000
1912006	12/6/2019	12/10/2019			Chick Fil A c/o Danielle	Commercial	Two, detached, drive-th	M- 25	Q- 20	P- 349	L- 2	282000	660200
1912008	12/9/2019	12/9/2019	Joni & Leland		Bussard	Addition	1) Porch addition to dw	M- 4	Q- 19	P- 160	L- 2	298100	686700
1912015	12/23/2019	12/27/2019	Sharon		Peters	Accessory Structure	Storage shed	M- 38	Q- 24	P- 252	L- 1	312300	649990
L-2673	11/12/2004	5/16/2019	Joe		Mullan	Single Family Dwelling	Two story dwelling with	M- 14	Q- 22	P- 328	L- 41, 47	288700	673200
L-3212	2/5/2015	11/26/2019			Carl Belt, Inc.	Grading	Fill site (#1)	M- 37	Q- 8	P- 290,292	L- 1	282500	654300
L-3213	2/5/2015	12/9/2019			Carl Belt, Inc.	Grading	Fill site (#2)	M- 37	Q- 8	P- 61	L-	283000	654500
L-3288	8/26/2016	5/16/2019			First Peoples CFCU c/o	Commercial	Credit Union Branch Off	M- 25	Q- 19	P- 324	L- 1	279500	662100

Number Of Records Selected: **129**

Report: Permits []Applied []Revised []Cancelled [] Denied []Expired [] Deadfiled []_____

Report: Permits: Applied and Revised Annual Format ver 12/19 [PSD_LS2]
1/6/2020 11:45:39 AM

Section **2B** Table **1**

Report Page 3 of 3

2019 Annual Audit

Section 2C: Tabulated Reports Land Use Permit Applications

<u>Table</u>	<u>Status</u>
1	Cancelled
2	Denied
3	Deadfiled



LAND DEVELOPMENT SERVICES

Report Date: Tuesday, December 31, 2019

Annual Report: **CY 2019**

Land Use Permit Applications Cancelled

Type of Use: All

Parameters: [Status] Set To 'CANCELLED*', [Permit Issued] Between 1/1/2019 And 12/31/2019

E.D. Permit #	Status	Action Date	First Name	MI	Last Name	Type of Use	Project Description	Location Description	LU	East	North
Accessory Structure											
24 1904026	CANCELLE	6/5/2019	Timothy		Fink	Accessory Structure	Garage	SW/corner of Piney Mountain and Coon Club Roads inte	0	272500	668000
2 1905019	CANCELLE	6/13/2019	Benjamin		May	Accessory Structure	Storage shed	N/s of Opessa Street; 800' W/o Green Spring Road; 2/3	0	344400	626000
2 1905018	CANCELLE	6/13/2019	Benjamin		May	Accessory Structure	Storage shed	N/s of Opessa Street; 800' W/o Green Spring Road; 2/3	0	344400	626000
31 1909001	CANCELLE	10/29/2019	Robert		Spangler	Accessory Structure	Pole building for rental sal	NW/s of Bob Spangler Way; 200' W/of Crooks Avenue (0	241418	595258
SubTotal; Number Of Records Selected: 4											
Addition											
1 1910018	CANCELLE	11/19/2019	Paul		Comeau	Addition	16 x 28 deck	W/s of Orleans Road, SE; approx 2/10 mile SW/o inters	0	413000	670600
13 1905016	CANCELLE	5/31/2019	Leo		Lease	Addition	Two story addition to existi	@ S/terminus of Arrow Drive; 250' SW/o Barrelville Roa	0	281100	686100
7 1908006	CANCELLE	8/19/2019	Robert	F	Pyles, III	Addition	Rear deck w/ ramp	NW/s of Royal Oak Drive; 300' N/of Teakwood Drive int	0	279637	644987
SubTotal; Number Of Records Selected: 3											
Duplex											
20 1901010	CANCELLE	4/9/2019	Adam		Kitis	Duplex	1) Duplex 2) & 3) Attache	NW/end of Pin Oak Court; 1/3 mile W/o Rolling Oak Dri	0	297000	690100
SubTotal; Number Of Records Selected: 1											
Forest Harvest											
10 1807003	CANCELLE	3/8/2019			G&J Logging (Marylan	Forest Harvest	Select cut of 30 acres (+/-)	NW/s side of MD 36, behind Westmar Middle School; N	0	239500	636000
2 1904023	CANCELLE	6/13/2019	Shawn		Netzer	Forest Harvest	Select cut of 10 acres	1.2 miles NE of MD 51	0	364700	631600
21 1812007	CANCELLE	6/18/2019			Whorton's Logging (S	Forest Harvest	Select cut of 7 acres (2 sit	NE/s of Hinkle Road; .75 miles SE/s of the intersection c	0	329240	673180
SubTotal; Number Of Records Selected: 3											
Grading											
16 1904025	CANCELLE	7/24/2019			Alliance Industrial LLC	Grading	Site prep (for beam shop -	SE/corner of Day & Pittsburgh Plate Glass Roads inters	0	306000	643000
31 1905002	CANCELLE	5/13/2019	Roger		Brashear	Grading	Site preparation for mobile	NE/corner of Queens Point Rd (MD 135) & Dorchester A	0	242400	594000
8 1903022	CANCELLE	5/13/2019	Michael	D.	Grogg	Grading	Clearing and grubbing	E/side of 21st Bridge Road; Approx .75 miles SE/of Ru	0	246263	591958

Section 2C Table 1

Report Page 1 of 2

E.D.	Permit #	Status	Action Date	First Name	MI	Last Name	Type of Use	Project Description	Location Description	LU	East	North
7	1807006	CANCELLE	6/18/2019	Loren (Keefe) K		Kaylor	Grading	Opening of OP Road (Tuc	E/s of Winchester Rd; one mile S/o US 220S intersectio	0	282250	642500
29	1904027	CANCELLE	11/5/2019	Richard		Mastrino	Grading	Installation of driveway cul	SW/s of Mary Court; 200' SE/o National Highway (US 4C	0	288500	666300
7	1907019	CANCELLE	11/1/2019	James	B	McGee	Grading	Replacement of driveway e	@corner of intersection of Cedarwood Dr & Teakwood C	0	279565	644477
24	1802015	CANCELLE	6/18/2019	Deborah		Twigg	Grading	1) Driveway installation; 2)	E/s of Vale Summit Rd (MD 53); 500' NE/o Montel Rd; 1	0	265200	658300

SubTotal; Number Of Records Selected: 7

Home Occupation

29	1705010	CANCELLE	6/19/2019			Uptown Hound c/o Je	Home Occupation	Pet wellness services*	NW/s of US 40; 250' NE/o Long Drive		289750	668750
----	---------	----------	-----------	--	--	---------------------	-----------------	------------------------	-------------------------------------	--	--------	--------

SubTotal; Number Of Records Selected: 1

Multi-Family

18	1809016	CANCELLE	8/8/2019			Allegany Junction Limi	Multi-Family	Three-story, forty unit, apar	NE/s of Old Legislative Road; 500' southeast of Surveyo	0	251000	660300
----	---------	----------	----------	--	--	------------------------	--------------	-------------------------------	---	---	--------	--------

SubTotal; Number Of Records Selected: 1

Other

29	1907024	CANCELLE	8/28/2019	Carol		Johnson	Other	Administrative Permit: Fou	1/4 mile N/o Schoenadel Lane; driveway access 600' N	0	283000	670000
----	---------	----------	-----------	-------	--	---------	-------	----------------------------	--	---	--------	--------

SubTotal; Number Of Records Selected: 1

Single Family Dwelling

22	1812013	CANCELLE	8/19/2019	Donelly		Bohrer	Single Family Dwelling	Ranch dwelling with attach	SE/s of Hillcrest Dr; 400' NE/o Rannells Rd and Country	0	311000	671400
----	---------	----------	-----------	---------	--	--------	------------------------	----------------------------	---	---	--------	--------

SubTotal; Number Of Records Selected: 1

Total Number Of Records Selected: 22

Annual Report: Permits []Issued []Cancelled []Denied []Expired []Deadfiled []_____

Reports: Permits: Issued/Cancelled/Denied Annual rev 12/19 [PSD_LS2]

1/6/2020 11:50:38 AM



LAND DEVELOPMENT SERVICES

Annual Report: **CY 2019**

Land Use Permit Applications Denied

Type of Use: All

Parameters: [Status] Set To 'DENIED*', [Permit Issued] Between 1/1/2019 And 12/31/2019

Report Date: Tuesday, December 31, 2019

E.D. Permit #	Status	Action Date	First Name	MI	Last Name	Type of Use	Project Description	Location Description	LU	East	North
---------------	--------	-------------	------------	----	-----------	-------------	---------------------	----------------------	----	------	-------

Accessory Structure

16	1903004	DENIED	6/5/2019	Kyle		Whetsel	Accessory Structure	Two car garage	SW/side of Blue Valley Road; @intersection of Louella	0	312235	650565
----	---------	--------	----------	------	--	---------	---------------------	----------------	---	---	--------	--------

SubTotal; Number Of Records Selected: 1

Addition

29	1906014	DENIED	8/8/2019	Richard		Shearer	Addition	Lean-to addtion to existing	SW/corner of Marshall Porter & Woodbine Roads inters	0	280700	657100
----	---------	--------	----------	---------	--	---------	----------	-----------------------------	--	---	--------	--------

SubTotal; Number Of Records Selected: 1

Mobile Home

1	1804005	DENIED	11/18/2019	Linda	D	MacKenzie	Mobile Home	Temp singlewide during ne	SW/s of High Germany Road; 250' SE/o Stone Mountai	0	413000	665000
1	1910019	DENIED	11/18/2019			RMD Consulting; Ran	Mobile Home	"After-the-Fact" authorizati	SW/s of High Germany Road; access 500' NW/o Roby	0	413500	662100

SubTotal; Number Of Records Selected: 2

Single Family Dwelling

29	1908022	DENIED	10/30/2019	Carol		Johnson	Single Family Dwelling	Administrative Permit for d	500' NW/o Ore Banks Drive; N/s of Schoenadel Lane	0	283000	670000
----	---------	--------	------------	-------	--	---------	------------------------	-----------------------------	---	---	--------	--------

SubTotal; Number Of Records Selected: 1

Total Number Of Records Selected: 5

Annual Report: Permits []Issued []Cancelled []Denied []Expired []Deadfiled []_____

Reports: Permits: Issued/Cancelled/Denied Annual rev 12/19 [PSD_LS2]

1/6/2020 11:52:31 AM



LAND DEVELOPMENT SERVICES

Report Date: Tuesday, December 31, 2019

Annual Report: **CY 2019**

Land Use Permit Applications Deadfiled

Type of Use: All

Parameters: [Status] Set To 'DEADFILED*', [Permit Issued] Between 1/1/2019 And 12/31/2019

E.D. Permit #	Status	Action Date	First Name	MI	Last Name	Type of Use	Project Description	Location Description	LU	East	North
Accessory Structure											
20 1907012	DEADFILE	12/30/2019	Robert		Carder	Accessory Structure	Storage shed w/covered p	NW/s of Cash Valley Road; N/corner of Sugar Camp Ro	0	295800	681200
3 1905008	DEADFILE	12/30/2019	Steven		Martin	Accessory Structure	Carport	E/side of Town Creek Road; 850' N/o Dogpatch Road; 1	0	359300	668300
1 1905015	DEADFILE	12/30/2019	Scott		Turner	Accessory Structure	Detached garage	SE/s of Price Road; 1/3 mile NE/o Divide Ridge Road; 3	0	419000	679500
SubTotal; Number Of Records Selected: 3											
Addition											
5 1905022	DEADFILE	12/30/2019	Duane		Boyd	Addition	Enclosure of existing deck	NE/s of Brown Hill Road; 300' NW/o Denton Lane; 550'	0	306168	680706
7 1901006	DEADFILE	12/30/2019			Churchill Pub c/o Pam	Addition	Canopy addition (not encl	SE/corner of Oakwood Street & McMullen Highway (US	0	284800	647000
31 1903014	DEADFILE	12/30/2019	Corey		Hanlin	Addition	Attached two car garage	SW/s of Twenty First Bridge Rd; @ Green Mile Farm Rd	0	245900	597400
SubTotal; Number Of Records Selected: 3											
Forest Harvest											
7 1808014	DEADFILE	6/18/2019			Rainsburg Mountain H	Forest Harvest	Forest Harvest Select Cut	NW terminus of Boone St; 350' N/o Scenic View St; App		284900	648500
SubTotal; Number Of Records Selected: 1											
Grading											
34 1905010	DEADFILE	12/30/2019	Walter		Welsh	Grading	Retaining wall (Site prep fo	NE/s of Frantz Ln; NW/o int w/Memory Ln; 23' NW/o MD	0	315600	684200
SubTotal; Number Of Records Selected: 1											
Institutional											
6 1904019	DEADFILE	12/30/2019			Lighthouse of Hope A	Institutional	Vestibule, bathrooms and	SW/s of Moss Avenue; 150' SE/o Pershing Street; 1/3 m	0	292100	652200
34 1907011	DEADFILE	12/30/2019			Toys for Happiness c/	Institutional	Two story addition for stora	SW/corner of Bedford Road (MD 807) & Millpoint Drive i	0	315000	683100
SubTotal; Number Of Records Selected: 2											

Section 2C Table 3

Report Page 1 of 2

E.D.	Permit #	Status	Action Date	First Name	MI	Last Name	Type of Use	Project Description	Location Description	LU	East	North
Mobile Home												
	10	1705007	DEADFILE	12/30/2019			D&D Homes (Walker) Mobile Home	ATF 1) Doublewide mobile	W/s of Old Beechwood Rd; Approx. 2/3 mile NW/o Lona	0	239500	642000

SubTotal; Number Of Records Selected: 1

Sign												
	7	1807005	DEADFILE	12/30/2019			Kegerreis Outdoor Ad Sign	'V' shaped, monopole, dou	SE/s of McMullen Highway (US 220 S); Across from Pio		285200	647400

SubTotal; Number Of Records Selected: 1

Total Number Of Records Selected: 12

Annual Report: Permits [] Issued [] Cancelled [] Denied [] Expired [] Deadfiled [] _____

Reports: Permits: Issued/Cancelled/Denied Annual rev 12/19 [PSD_LS2]

1/6/2020 12:13:16 PM

2019 Annual Audit

Section 2D: Tabulated Reports

Land Use Permits Issued By Type

Type of Use

Accessory Structure

Additions

Agricultural

Commercial

Demolition

Duplex*

Extractive Type Industry*

Forest Harvest

Grading

Home Occupation

Industrial

Institutional*

Mobile Home

Multi-Family

Occupancy

Other

Sign

Single Family Dwelling

Stormwater Management*

**None – no records returned*



LAND DEVELOPMENT SERVICES

Annual Report: **CY 2019**

Land Use Permit Applications Issued

Type of Use: All

Parameters: [Status] Set To 'ISSUED*', [Permit Issued] Between 1/1/2019 And 12/31/2019

Report Date: Tuesday, December 31, 2019

E.D.	Permit #	Status	Action Date	First Name	MI	Last Name	Type of Use	Project Description	Location Description	LU	East	North
Accessory Structure												
29	1903019	ISSUED	4/2/2019	Randel		Appel	Accessory Structure	1) Pole building; 2) relocati	NW/s of Cash Valley Road; 600' SW/o Daniel Drive; 2/5	0	290300	674400
29	1904035	ISSUED	5/9/2019	Theresa		Athey	Accessory Structure	Above ground swimming p	NW/side of National Highway (US 40); 900' NE/o Harold	0	287577	665784
23	1906020	ISSUED	6/27/2019	George		Bennett	Accessory Structure	Storage Shed	W/s of Knob Road; 1/5 mile S/o Buck Cross Lane; 1/2 m	0	311000	680700
20	1906028	ISSUED	7/10/2019	Sharon		Bogard	Accessory Structure	Above ground pool	N/s of Poorbaugh Avenue; 250' SW/o Denny Drive; 800'	0	295100	683000
7	1911007	ISSUED	11/18/2019	Christopher		Cage	Accessory Structure	1) Detached storage buildi	SE/s of Meadow Avenue; 200' NE/o Oakwood Street; 80	0	285300	647000
18	1705014	ISSUED	5/16/2019	David		Connor	Accessory Structure	"After-the-Fact" Authorizati	SW/corner of Buskirk Hollow & Old Dans Rock Roads in		260800	642600
31	1903002	ISSUED	4/2/2019	Ernest		Cook, Jr.	Accessory Structure	Detached garage	SE/s of McMullen Highway; 445' NE/of intersection of C	0	251870	607660
13	1903011	ISSUED	4/5/2019	Andrew	B	Cowan	Accessory Structure	Detached garage	SE/s of Mile Lane; 900' SW/of Bear Track Farm Road; a	0	271761	686639
2	1904024	ISSUED	9/12/2019	Charles	H	Cutshall, Jr.	Accessory Structure	Detached garage	NW/s of Bear Hill Road; 1/3 mile SW/o Wagner Cutoff R	0	349300	641700
29	1909008	ISSUED	10/1/2019	Thomas		Danner, Jr.	Accessory Structure	Detached garage	SE/s of Weires Avenue; 300' SW/o Shady Ridge Road;	0	283700	664000
29	1908017	ISSUED	9/10/2019	Toby		Eirich	Accessory Structure	In-ground pool	NW/s of Ramblewood Drive; @ Stoneleigh Road and R	0	291500	674200
29	1907005	ISSUED	7/18/2019	Wayne		Foster c/o Gene Pfiste	Accessory Structure	Detached garage	NW/s of Spruce Street; 200' NE/ of Helman Drive	0	284700	663900
34	1909017	ISSUED	10/11/2019	Jay		Frost	Accessory Structure	Detached three car garage	NW/s of Hazen Road; 500' NE/o Evelyn Drive; 300' SW/	0	323600	692400
2	1906005	ISSUED	6/11/2019	Douglas		Gaughan	Accessory Structure	Above ground swimming p	SE/s of East Wilson Road; Across from Tabitha Lane; 1/	0	338000	635700
1	1910016	ISSUED	11/18/2019			Gornall Construction (Accessory Structure	Detached two car garage (SE/s of Price Road; 1/5 mile NE/o Divide Ridge Road	0	419400	679400
29	1904011	ISSUED	4/23/2019	Robert		Holsinger	Accessory Structure	Storage shed	SE/s of Arizona Avenue; Approximately 150' NE/o Gree	0	294900	674200
7	1909011	ISSUED	10/30/2019	Carl		Hook	Accessory Structure	1)"After-the-Fact" Authoriz	SW/s of Connecticut Avenue; 100' SW/o Brant Road; A	0	281200	645800
29	1908018	ISSUED	8/29/2019	James		Jordan, Jr.	Accessory Structure	1)Detached garage; 2)Gra	E/s of Johns Lane; 1/5 mile S/o Timber Ridge Road; 40	0	284300	658400
16	1906013	ISSUED	6/27/2019	Steven		Kinsinger	Accessory Structure	Detached garage	S/s of Goldens Avenue; 200' W/o Uhl Highway; 800' SE/	0	312700	650800
29	1906026	ISSUED	7/10/2019	Alexandra		Lantz	Accessory Structure	Above ground pool	SW/s of Oaklawn Avenue; 200' SE/o National Highway (0	287700	665400
20	1909019	ISSUED	11/4/2019	Lynn		Largent	Accessory Structure	Detached two car garage	SE/s of Ellerslie Road (MD 35); across from Twin Oaks	0	297800	685500
29	1902008	ISSUED	3/6/2019	William		Llewellyn	Accessory Structure	Storage Shed	SE/s of Ramblewood Drive; 1/5 mile NE/o Stoneleigh R	0	292200	674900
6	1907002	ISSUED	7/9/2019	Jason		Loya	Accessory Structure	Above ground pool (33' dia	SE/corner of Eagle & Bayberry Avenue intersection; 750		291400	654000
31	1907015	ISSUED	7/30/2019	Michael		Madigan	Accessory Structure	Pole building	NW/s of McMullen Hwy (US 220S); 1/3 mile SW/o Collin	0	266000	624000
29	1906007	ISSUED	9/10/2019			Magnolia Greene Limit	Accessory Structure	Storage building	E/s of Winchester Rd (MD 53); 300' N/o Fritz Drive; 4/5	0	281700	655200
2	1903021	ISSUED	5/3/2019	Charles	P	Mathews, Jr.	Accessory Structure	Pavilion	NE/s of Manifold Road; approx. 1.4 miles NE/o intersect	0	366382	635651
2	1901011	ISSUED	2/5/2019	Jacquelyn		McFarland	Accessory Structure	Garage	N/s of Helena Drive; 700' W/o Patriot Place	0	352040	627310
21	1912007	ISSUED	12/17/2019	George		McGee	Accessory Structure	Storage Shed	SW/s of Baltimore Pike (MD 144); 500' SE/o Cedar Knol	0	323200	675000
34	1908014	ISSUED	9/13/2019	Robert	S	McIntyre	Accessory Structure	Above ground swimming p	SE/s of Upper Eastman Road; 1/5 mile NW/o Naves Cr	0	314300	678300
18	1907018	ISSUED	7/29/2019			Mike Henry Home Imp	Accessory Structure	Detached one car garage	NW/s of Cain Circle; 300' NW/o Vale Summit Road (MD	0	262383	656611
26	1903013	ISSUED	4/10/2019	John	W	Miller	Accessory Structure	Attached pavilion	SE/corner of National Highway (US 40) & Snow Line Dri	0	252000	677000
24	1907009	ISSUED	7/19/2019	Donald	P	Nightingale	Accessory Structure	Storage shed	SE/corner of Old National Pike (MD743) & Washington	0	266300	667000
16	1910013	ISSUED	10/23/2019			Platts Construction (Bi	Accessory Structure	Detached garage	SE/s of Martins Mountain Lane; approximately 1 mile NE	0	323000	641000
7	1910009	ISSUED	10/16/2019	Larry		Ramsey	Accessory Structure	Storage shed	@ SE/corner of Sixth Avenue & Broadway Street interse	0	284900	645100
29	1908012	ISSUED	9/11/2019	Bradley		Reams	Accessory Structure	1) Storage building; 2) driv	W/s of Bluejay Drive; 400' SW/o Winchester Road (MD	0	281500	651000
29	1904016	ISSUED	4/17/2019	Amy		Rice	Accessory Structure	In-ground pool	NW/s of Johns Lane; 1/4 mile S/o Timber Ridge Rd	0	283200	658200
2	1904009	ISSUED	4/15/2019	Nathan		Shambaugh	Accessory Structure	Pole building for agricultur	E/side of Cresap Mill Road; 650' N/o Walnut Ridge Roa	0	333300	649200
29	1904013	ISSUED	4/15/2019	Amy		Shillingburg	Accessory Structure	Detached garage	NW/s of National Highway; 350' NE/o Warfield Place; 85	0	286100	664100
6	1903003	ISSUED	3/15/2019	Andrew		Sines	Accessory Structure	Storage shed	W/s of Mercury Street; 200' SW/of Apollo Street	0	291600	659400

Section 2D Table 1

Report Page 1 of 7

E.D.	Permit #	Status	Action Date	First Name	MI	Last Name	Type of Use	Project Description	Location Description	LU	East	North
13	1905023	ISSUED	6/17/2019	George	T.	Steele	Accessory Structure	Storage shed	@ NW/corner of Martin Lane & Dutch Hollow Road inte	0	264800	684700
24	1805001	ISSUED	4/16/2019	Justin Lee		Tippen	Accessory Structure	After-the-Fact Authorizatio	NE/s of Parkersburg Road; near intersection of MD 743;	0	266200	667400
29	1905011	ISSUED	6/17/2019	John	C	Tipton	Accessory Structure	Storage shed	@ SE/corner of Helman Drive and Cedar Street interese	0	285000	663400
31	1901004	ISSUED	1/18/2019	John		Veronick	Accessory Structure	Storage shed	NW/corner of Rawlings Heights Drive and McMullen Hig	0	268600	625300
16	1906004	ISSUED	6/12/2019	Kyle		Whetsel	Accessory Structure	Detached two car garage	SW/corner of Blue Valley Rd & Louella Ave intersect; 50	0	312200	650500

SubTotal; Number Of Records Selected: **44**

Addition

29	1904010	ISSUED	4/10/2019	Cathy	W	Bereths	Addition	Covered deck addition to d	NW/s of Pearl View Place; 300' N/o Ash Fleetwood Driv	0	289300	673000
13	1904004	ISSUED	4/15/2019	Michael	E	Brailer, Jr.	Addition	Two story addition to dwelli	NW/side of Dutch Hollow Road; 1/10 mile NE/o James	0	265500	685500
20	1912008	ISSUED	12/16/2019	Joni & Leland		Bussard	Addition	1) Porch addition to dwellin	NE/s of Jason Lane; Approximately 300' NW/o Ellerslie	0	298100	686700
18	1904029	ISSUED	5/9/2019	Steve		Davis	Addition	1) Bedrooms/livingroom ad	S/s of Hersick Road; 200' SW/o Klondike Road	0	247500	652400
6	1812012	ISSUED	1/9/2019			Frankenberry Constru	Addition	Bedroom & bathroom addit	NE/s of Marigold Avenue ; at intersection w/ South Cres	0	289000	653000
29	1908005	ISSUED	9/10/2019	Gary		Kamauf	Addition	Administrative Permit: Ex	NW/s of Maryland Street; 1/5 mile SW/o Braddock Stree	0	290200	669800
2	1911008	ISSUED	11/14/2019	Lawrence	J	Krzyzaniak	Addition	Family room addition to exi	SW/s of Oldtown Road (MD 51); 1/5 mile SE/o Thomas	0	380200	625100
34	1908007	ISSUED	8/16/2019	Tammy		Northcraft	Addition	Roof additions over existin	N/s of Tam-Ric Way; 250' E/o Morningside Drive	0	312000	676500
29	1905005	ISSUED	5/9/2019	Todd		Nuckolls	Addition	1) Front porch & 2) side p	NW/side of Georges Creek Boulevard; approx. 1,000' S	0	291323	668509
31	1908001	ISSUED	8/16/2019	Charles		O'Haver	Addition	Administrative Permit: Dec	SE/s of McMullen Highway (US 220); @ intersection of	0	253370	611040
3	1901016	ISSUED	2/7/2019	Lewis		Rudolph	Addition	Lean to addition to existi	S/s of Perrin Lane; 1/5 mile NE/o West Flintstone Creek	0	348800	689000
16	1902003	ISSUED	2/28/2019	Willam		Schoenadel	Addition	Addition to existing detach	N/s of Mexico Farms Road; E/s of Canal Ferry Road, at	0	302840	648880
18	1908020	ISSUED	9/19/2019	Patrick	W.	Stakem	Addition	Bedroom addition to existi	@ SW/corner of Stonewood Lane and Old Midlothian R	0	250200	661600
29	1904017	ISSUED	5/2/2019			Tim Wharton Home I	Addition	Bedroom/bath/laundryroo	E/s of Ore Banks Drive; approximately 650' S/o Schoen	0	283700	669100
29	1911006	ISSUED	11/14/2019	Gary		Ullery	Addition	Mudroom addition to dwelli	NW/s of Center Street; 250' SW/o East Street; 350' NE/	0	286900	664400
3	1906022	ISSUED	7/31/2019			Wharton's Home Impr	Addition	One story addition to dwelli	E/s of Town Creek Rd; approximaely 2/5 miles S/o Old	0	359400	668100
29	1904015	ISSUED	4/26/2019	William		Wiegand	Addition	Two story addition to dwelli	N/corner of Harold Street & Pacific Avenue; 750' NW/o	0	286583	665635

SubTotal; Number Of Records Selected: **17**

Agricultural

16	1912013	ISSUED	12/19/2019	William		Adams	Agricultural	Pole buliding for agricultur	@ NE/terminus of Ruppenkamp Road; 2/5th mile NE/o	0	315300	655800
21	1907001	ISSUED	7/10/2019	Theodore	W.	Bell	Agricultural	(1) Agricultural building; (2)	NW/s of Majestic Valley Road; 1300' NE/o Breakneck R	0	339400	680500
16	1907014	ISSUED	8/6/2019	William		Brady	Agricultural	Lean-to addition to existing	NW/s of Brice Hollow Road; across from Largo Road; 1/	0	326200	652100
9	1904028	ISSUED	5/21/2019	Kevin		Clark	Agricultural	Pole building	SE/s of Coal Mine Road; 150' SW/o Temperance Row i	0	232200	625800
13	1903015	ISSUED	5/21/2019			Glen Savage Dairy, In	Agricultural	Pole Building	SW/s of Mile Lane; 1/3 mile SE/o Bald Knob Road	0	273100	686700
3	1909022	ISSUED	10/14/2019	William	M	Heavner	Agricultural	Agricultural building (stora	@ N/corner of Harmonie Ln (aka Shale Barren Trail) &	0	364000	691600
1	1909004	ISSUED	10/31/2019			Locust Post Brewery c	Agricultural	Farm brewery operation (U	SE/s of Old Adams Road; 1/3 mile N/o Beautiful Plains	0	409000	684000
7	1904005	ISSUED	4/15/2019	Robert		Mace	Agricultural	Pole barn for farm equipm	@ SE/terminus of Gunnings Delight Drive; 1/3 mile SE/o	0	282400	640100
13	1908021	ISSUED	9/18/2019	Marlin	D	Martin	Agricultural	Pole building (hay storage)	N/s of Lower Sunnyside Road; 1/5 mile NE/o Woodcock	0	279700	684800
3	1906019	ISSUED	6/25/2019	Homer		Martz	Agricultural	Tractor shed	S/s of Old Cumberland Road; 600' W/o Fifteen Mile Cre	0	392600	687300
21	1908008	ISSUED	8/19/2019	Toby		Myers	Agricultural	Agricultural building	SW/terminus of Natures Way; 1/10 mile SW/o Hinkle R	0	331000	671000
10	1903017	ISSUED	4/4/2019	Chris		Nightengale	Agricultural	1) Pole building; and 2) bor	E/side of Jackson Mountain Road; 3/4 mile S/o Tasmani	0	240500	633000
1	1811013	ISSUED	1/23/2019	Jimmy		Price	Agricultural	"Lean-to" addition to existi	SE/s of Turkey Farm Road; @ National Pike intersection	0	418900	682600
3	1912004	ISSUED	12/10/2019	Justin		Thompson	Agricultural	Storage shed	W/s of Town Creek Road; 1/3 mile S/o National Pike (M	0	361000	681300
31	1904018	ISSUED	4/30/2019	Hans		Van Pelt	Agricultural	Pole building for agricultur	NW/s of Rock Wall Road; 365' SW/of Van Pelt Drive	0	253596	611843
31	1902001	ISSUED	2/22/2019	Christa		VanPelt	Agricultural	Pole building (for agricultur	NE/side of Cool Wind Drive; 1/4 mile NW/ of intersectio	0	249680	605500
16	1905017	ISSUED	8/28/2019	Wayne		Vernon	Agricultural	Pole building for agricultur	E/s Canal Road; 1/3 mile N/o Mexico Farms Road; 1/5	0	307000	649500

E.D.	Permit #	Status	Action Date	First Name	MI	Last Name	Type of Use	Project Description	Location Description	LU	East	North
18	1909012	ISSUED	9/26/2019	Sam		Walker	Agricultural	Agricultural building	NW/s of Old Legislative Road; 300' W/o Carlos Road; 7		249000	660000

SubTotal; Number Of Records Selected: **18**

Commercial

10	1801003	ISSUED	2/4/2019			B-Rads Pizza c/o BB&	Commercial	"After-the-Fact" Authorizati	NE/s of Water Station Run Rd; 1/2 mile SE/o MD 36; 10	0	245500	638000
29	1912006	ISSUED	12/23/2019			Chick Fil A c/o Daniell	Commercial	Two, detached, drive-thru	SW/s of Winchester Rd (MD 53); 300' NW/o Vocke Rd (0	282000	660200
7	1802016	ISSUED	3/11/2019			Dollar General (#4) c/	Commercial	Retail Store	SE/s McMullen Hwy (US 220S), 150' SW/o Lee Street; 5	0	282500	645300
7	1903010	ISSUED	4/4/2019			Lashbaugh's Bar and	Commercial	Covered deck addition to r	S/s of Warrior Dr (MD 636); 450' W/o McMullen Hwy (U	0	284200	646800
20	1909003	ISSUED	10/15/2019			Sheetz c/o Diamond Z	Commercial	1) Canopy replacement; 2)	NW/s of Mount Savage Road (MD 36); @ SW/corner of	0	296000	682300
7	1909007	ISSUED	11/4/2019			Storco, LLC	Commercial	Storage building (for prope	W/s of McMullen Highway (US 220 S); Across from Pint	0	278200	639000
29	1907023	ISSUED	10/11/2019			Taco Bell c/o Marc Da	Commercial	Restaurant (Taco Bell)	S/s of National Highway (US 40); 300' W/o I-68 intercha	0	281400	661800

SubTotal; Number Of Records Selected: **7**

Demolition

21	1911013	ISSUED	11/19/2019	Jason		Bishop	Demolition	Demolition of dwelling	NE/s of Miller Raines Lane; 870' SE/o intersection with	0	331800	677800
31	1906023	ISSUED	7/10/2019			Brabson & Sons (Schl	Demolition	Demolition of dwelling	NE/s of Summerfield Lane; 100' SE/o McMullen Highwa	0	272200	629000
34	1903006	ISSUED	3/15/2019			Debbie's Properties, L	Demolition	Demolition of burnt dwellin	SE/corner of Bedford Road & Judy Lane intersection; Ac	0	316000	684100
7	1901012	ISSUED	1/28/2019			Dollar General (#4) c/	Demolition	Raze two dwellings and rel	SE/s McMullen Hwy (US 220S), 150' SW/o Lee Street; 5	0	282500	645300
5	1911012	ISSUED	11/20/2019	Ralph		Ferguson, II	Demolition	Demolition of existing com	NW/s of Bedford Road; 300' NE/of Wellington Lane inter	0	309900	675840
34	1905024	ISSUED	6/18/2019	Jay		Frost	Demolition	1) Raze garage & carport;	NW/s of Hazen Road; 500' NE/o Evelyn Drive intersecti	0	323600	692400
29	1909010	ISSUED	10/11/2019	Karen		Gracie	Demolition	Demolition of 10x16 shed	SW/s of Winchester Road (MD 53); 500' SE/o BlueJay	0	282250	650800
7	1904012	ISSUED	6/12/2019			Lashbaugh's Bar & Gri	Demolition	Demolition of commercial	S/s of Warrior Drive; approximately 250' NW/o McMullen	0	284200	646800
20	1904021	ISSUED	4/30/2019	Alan	M	Lowery II	Demolition	Raze dwelling unit	NW/s of Suder Lane; 300' NE/o Kreigbaum Road	0	295800	682600
29	1906006	ISSUED	7/15/2019			Magnolia Greene Limit	Demolition	Demolition of existing bldg	E/s of Winchester Rd (MD53); 300' N/o Fritz Drive, 4/5	0	281622	655132
7	1903005	ISSUED	3/14/2019	Douglas		Marker	Demolition	Raze: 1) milkhouse; 2) ma	NE/s of Rephann Lane; 650' NW/o McMullen Highway (0	278500	639000
7	1902009	ISSUED	3/7/2019	Douglas		Marker	Demolition	1) Demo of former dwelling;	NE/s of Rephann Lane; 650' NW/o McMullen Highway (0	278500	639000
3	1911005	ISSUED	11/7/2019	Ronald		May	Demolition	Demolition of mobile home	NE/s of Gap Road; approximately 800' NW/o intersectio	0	366700	690400
24	1910006	ISSUED	10/16/2019	David		Phillips	Demolition	Demolition of existing dwel	S/s of Vale Summit Road (MD 55); 300' E/o Pompey Sm	0	263600	656000
29	1906002	ISSUED	6/28/2019			Slumberland Real Est	Demolition	Demolition of existing mote	S/s of National Highway (US 40); 300' W/o I-68 intercha	0	281400	661800
13	1908010	ISSUED	9/11/2019	Casey		Smith	Demolition	Raze existing dwelling	S/s of Ponderosa Lane; 200' SE/o Zig Zag Street interse	0	271290	684190
18	1911004	ISSUED	11/14/2019			Trinity Assembly of Go	Demolition	Demolition of youth activity	SE/corner of Midlothian & Old Midlothian Roads intersec	0	250900	661700
29	1911011	ISSUED	11/20/2019	Darren	B	Wagoner	Demolition	Demolition of dwelling (to b	SE/side of Macy Drive; 384' SW/o Braddock Road inters	0	286000	662000

SubTotal; Number Of Records Selected: **18**

Forest Harvest

9	1906018	ISSUED	7/2/2019			Allegheny Wood Produ	Forest Harvest	Select cut of an additional	S/s of Old Miller Road; approximately one mile SE/o Ne	0	235000	615000
9	1901014	ISSUED	2/1/2019			Allegheny Wood Produ	Forest Harvest	Select of 25 acres	S/s of Old Miller Road; approximately one mile SE/o Ne	0	235000	615000
21	1901015	ISSUED	2/5/2019			Allegheny Wood Produ	Forest Harvest	Select of 25 acres	@ SE/terminus of Ferguson Lane; SE/s of Mason Road;	0	323500	685000
31	1901009	ISSUED	2/19/2019			Bachtel Logging	Forest Harvest	Select cut of 4 acres	SW/s of Collins Drive; at intersection of Collins Drive, S	0	268220	624760
3	1812003	ISSUED	2/25/2019	Thomas		Barkman	Forest Harvest	1) Clear cut of 95 acres	W/s of Green Ridge Road, NE; approx. 1800' SW/o inter	0	398840	685810
3	1904031	ISSUED	5/10/2019			Cessna Bros., Inc. (Ro	Forest Harvest	Select cut of 15 acres	S/s of Tensor Lane; 4/5 mile NW/o Polish Mountain Roa	0	367500	684500
2	1912009	ISSUED	12/16/2019			Cessna Brothers (Cho	Forest Harvest	Select cut of 30 acres	NE/s of MD 51; 1/8th of a mile NW/o Bel Vista Drive	0	336000	633000

E.D.	Permit #	Status	Action Date	First Name	MI	Last Name	Type of Use	Project Description	Location Description	LU	East	North
16	1912010	ISSUED	12/16/2019			Cessna Brothers (Snid	Forest Harvest	Select cut of 10 acres	NW/s of Moores Hollow Road; 1/2 mile NE/o of MD 51	0	313500	644000
2	1911001	ISSUED	11/25/2019	Calvin		Dolan	Forest Harvest	Select cut of 8 acres and cl	W/s of Oliver Beltz Road; S/s of Spanish Leather Road	0	348300	656000
34	1911003	ISSUED	11/12/2019			Eby Sawmill (Fiorentin	Forest Harvest	Select cut of 7 acres	SE/s of Pine Ridge Road; 1/10 mile NE/o the intersectio	0	321000	692000
34	1904033	ISSUED	5/2/2019			James Boggs Logging	Forest Harvest	Select cut of 20 acres	N/s of Bottle Run Road; 400' NW/o Evitts Mountain Lan	0	329000	692000
16	1910015	ISSUED	10/23/2019			Jim Boggs Logging	Forest Harvest	Select cut of 8 acres	N/s of Old Braddock Trail; 400' NE/o intersection w/ Co	0	336300	629200
16	1806011	ISSUED	1/7/2019			Kessel Lumber	Forest Harvest	Select cut of 177 acres	NW/s of Brice Hollow; access via Reckley Spring Lane	0	321000	645000
3	1905006	ISSUED	7/23/2019			Logue Brothers Lumb	Forest Harvest	Select cut of 69 acres	N/side of Bear Creek Camp Road; 1,800' E/o Double Pi	0	387700	690000
2	1812004	ISSUED	1/4/2019			Logue Brothers Lumb	Forest Harvest	Select cut of 22 acres	S/s of Wagoner Cut Off Road; 1/4 mile E/o Bear Hill Ro	0	351980	642970
24	1812009	ISSUED	1/7/2019			Logue Brothers Lumb	Forest Harvest	Select cut of 8 acres (in ag	Two sites: #1) S/side and #2) N/s of Piney Mountain Ro	0	272500	668000
2	1907013	ISSUED	7/31/2019			Netzer Sawmill LLC (Forest Harvest	Select cut of 6 acres	End of Dogwood Lane; 1/8th of mile NE/o MD 51	0	339700	633200
16	1909021	ISSUED	10/11/2019			Netzer's Sawmill, LLC	Forest Harvest	Select cut of one acre	Southern terminus of Coco Road; approx. 1600' SW/o B	0	335400	625900
16	1906012	ISSUED	7/1/2019			Thomas Barkman Log	Forest Harvest	Clear cut of 222 acres	NW/s of Brice Hollow Road; 1/2 mile SW/o Williams Ro	0	331000	659000
13	1905009	ISSUED	5/16/2019			Western Maryland Lu	Forest Harvest	Select cut of 40 acres	NW/s of Dutch Hollow Road; 3/4 mile SW/o James Mou	0	262538	682423
10	1907022	ISSUED	8/8/2019			Western Maryland Lu	Forest Harvest	Select cut of 8 acres	NE/s of Laurel Run Road; 700' NE/o Laurel Valley Drive,	0	231620	632405
10	1907021	ISSUED	8/8/2019			Western Maryland Lu	Forest Harvest	Select cut of 50 acres	NE/s of Laurel Run Road; 400' SE/o Laurel Valley Drive,	0	231887	631280
20	1812001	ISSUED	1/8/2019			Western Maryland Lu	Forest Harvest	Select cut of 40 acres	NW/s of Stoney Creek Drive; 870' NW/o intersection of	0	291980	647890
10	1905020	ISSUED	6/4/2019			Western Maryland Lu	Forest Harvest	Select cut of 35 acres	N/of Blueberry Lane; 150' NW/o Seldom Seen Road inte	0	238942	635181
10	1908003	ISSUED	8/8/2019			Western Maryland Lu	Forest Harvest	Select cut of 30 acres	NE/s of Beechwood Street; 160' NE/o Pebble Drive, SW	0	236729	646035

SubTotal; Number Of Records Selected: 25

Grading

4	1903012	ISSUED	3/26/2019			Adams & Sons Constr	Grading	Sewerage line repair, appr	E/s of Creek Road; 900' SE/o McGee Lane	0	309765	660974
16	1909015	ISSUED	10/11/2019			Alliance Industrial LLC	Grading	Phase II: Site preparation (SE/corner of Day & Pittsburgh Plate Glass Rds intersect	0	306000	643000
31	1906009	ISSUED	6/13/2019			American Woodmark	Grading	Site preparation for concre	SW/s of Barton Park Drive; SE/s of McMullen Highway (0	274500	631500
29	1909009	ISSUED	9/20/2019	Nicholas	J	Bambacus	Grading	"After-the-Fact" Authorizati	NW/s of Sky View Drive; approximately 400' NE/o Nema	0	292000	666710
18	1907010	ISSUED	9/13/2019	Danny	A	Bloskey, Jr.	Grading	"After-the-Fact" Authorizati	Within OP alley between Kerr Road & Sloan Avenue; ap	0	255206	659250
9	1812008	ISSUED	1/8/2019	David		Bradley	Grading	Fill site (spoil from gas line	NW/s of Old Miller Road; 1/3 mile SE/o Sugar Maple Ro	0	231500	620300
16	1902005	ISSUED	4/9/2019			Carl Belt c/o SPECS	Grading	Borrow pit (appx. .99 acre	W/s of Oldtown Road, SE (Rt. 51); 544' SW/of intersecti	0	310100	647640
16	1902004	ISSUED	4/9/2019			Carl Belt c/o SPECS	Grading	Expansion of existing spoil	W/s of Oldtown Road, SE (Rt. 51); 544' SW/of intersecti	0	310100	647640
34	1901002	ISSUED	1/14/2019	Lisa		Clark	Grading	Grubbing and clearing	NW/side of Morningside Drive; 1/2 mile NE/of Naves Cr	0	313580	678550
31	1908016	ISSUED	10/21/2019			Columbia Gas c/o SP	Grading	Installation of gas lines	Ketterman Road and intersecting, unnamed OP Road; a	0	261323	620715
9	1912002	ISSUED	12/10/2019			Columbia Gas c/o SP	Grading	Gas line replacement	Assorted roads, street and alleys throughout Town of Ba	0	233000	627000
13	1908023	ISSUED	10/11/2019			Columbia Gas c/o SP	Grading	Gas line extension (590 lin	MD 36: near Marywood Road and Stony Hollow Road	0	275900	684400
6	1812002	ISSUED	3/13/2019			Columbia Gas c/o SP	Grading	Replacing gas lines	North and south sides of McMullen Highway, near Primi	0	290000	652600
18	1903009	ISSUED	5/9/2019			Columbia Gas c/o SP	Grading	Gas line replacement	Shaft Raod extending from Harvey Road to Emmetdale	0	253700	659000
29	1901017	ISSUED	4/2/2019			Columbia Gas c/o SP	Grading	Replacing gas lines	ROWS of Old Cresaptown Road, MD 53, MRI Road thro	0	281660	651940
9	1809009	ISSUED	1/8/2019			Columbia Gas of Mary	Grading	Replacing gas lines	@ Old Miller Road; extends from Sutherland Lane south	0	231600	621000
13	1908025	ISSUED	11/12/2019			Columbia Gas of PA c	Grading	Grading related to installati	At Pennsylvania Line near Blank Rd; due S/to New Sch	0	269711	686017
22	1902007	ISSUED	5/3/2019			Columbia Gas of PA c	Grading	Installation of gas lines	Country Club Drive, N/of intersection of Amber Dr, up to	0	310970	670210
	1809011	ISSUED	3/14/2019			Columbia Gas Transm	Grading	(1)Installation/replacement	MD/WV state line @ Keyser; traverses NE adjacent to	0	266600	627300
7	1911002	ISSUED	12/16/2019	Frank		Cornachia	Grading	Site preparation for dwellin	@ S/terminus of Pershing Street; SE/corner of Third Av	0	284900	645800
18	1905007	ISSUED	6/13/2019	Edward		Crossland	Grading	Excavating (cut & fill)	N/s of Ocean Hill Road; approx. 1/3 mile N/o New Georg	0	254800	648771
7	1812006	ISSUED	2/1/2019			D & D Motors c/o BB&	Grading	Site preparation for parkin	SE/s of McMullen Highway (US 220 S); N/o D&D Motors	0	279600	642200
16	1903020	ISSUED	4/5/2019			Dotson Construction	Grading	Administrative Permit: Aut	NE/s of Sliders Lane; 300' W/of Uhl Highway; S/o inters	0	313000	652000
31	1906027	ISSUED	7/9/2019	Steven & Bre		Emerick	Grading	Clearing/grading; drivewa	NE/s of Mountain Club Ave; 9/10 mile NW/o McMullen H	0	265300	627500
26	1903007	ISSUED	3/20/2019	John		Festerman	Grading	Fill site; landscaping	SE/s of MD 936; 1/4 miles SW/o Cherry Lane intersectio	0	256250	662690
24	1903016	ISSUED	4/15/2019			Fink c/o Coughenour	Grading	(1) Clearing & grubbing, la	SW/corner of Piney Mountain and Coon Club Roads inte	0	272500	668000
7	1904014	ISSUED	5/3/2019	Donald	R	Harden	Grading	Fill site	SW/s of Brant Road; approx. 1,040' W/of intersection of	0	277823	645699

Section 2D Table 1

Report Page 4 of 7

E.D.	Permit #	Status	Action Date	First Name	MI	Last Name	Type of Use	Project Description	Location Description	LU	East	North
22	1901007	ISSUED	1/23/2019	William		Hout	Grading	Driveway installation	SE/s of Hillcrest Drive; 50' NE/o Rannells Road & Count	0	310900	671200
10	1910017	ISSUED	10/30/2019	William		Jones	Grading	Site preparation for dwellin	NE/s of Seldom Seen Road; 1 mile NW/o Lower George	0	235800	636300
13	1903023	ISSUED	4/8/2019	Joe		Kroll	Grading	Grading for gas line install	From intersection of MD 36 & Stoney Hollow Roads; nor	0	276000	685000
1	1905021	ISSUED	7/19/2019	Joseph		Laskowsky	Grading	Installation of driveway	NE/s of Glendale Farm Road; 350' SE/o Scofield Road i	0	402630	687077
1	1905025	ISSUED	6/6/2019			LOCPA, Inc. c/o BB&	Grading	Site preparation for bathho	NW/corner of Oldtown Orleans & Saint Patricks Roads i	0	408500	657100
1	1906016	ISSUED	8/9/2019			Locust Post Brewery c	Grading	Site preparation* for propo	SE/s of Old Adams Road; 1/3 mile N/o Interstate 68	0	408672	683842
29	1907004	ISSUED	9/24/2019			Magnolia Greene Limit	Grading	1) Site preparation; 2) Ret	E/s of Winchester Road (MD 53); 300' N/o Fritz Drive; 4/	0	281800	656300
1	1901003	ISSUED	1/22/2019	Hayley		Mason	Grading	1) Driveway installation; an	S/s of Glendale Farm Road; 200' SE/o Scofield Road	0	402500	667000
8	1808008	ISSUED	3/26/2019			McCoole Special Tax	Grading	Site prep for ballfield, conc	NW/s of Walkers Flat Road; 300' SW/o Burke Hill Road;	0	244000	594900
1	1902002	ISSUED	2/26/2019	Charles		Meyers	Grading	1) Driveway installation; 2)	NW/side of Scofield Road; appx. 200' NW/o intersection	0	401840	687700
16	1907007	ISSUED	9/19/2019	Jacob		Mullenax	Grading	Driveway installation and a	NW/s of Old Oldtown Road; approx one mile NE/o MD 5	0	322500	638250
24	1910007	ISSUED	11/22/2019	David		Phillips	Grading	Landscaping	S/s of Vale Summit Road (MD 55); 400' E/o Pompey Sm	0	263800	656000
29	1909005	ISSUED	10/11/2019	David	M	Porter	Grading	"After-the-Fact" Authorizati	SW/s of Marshall Porter Road; 3/10 of a mile NW/ of inte	0	280160	654040
24	1907016	ISSUED	8/7/2019	Brandon		Reece	Grading	Driveway installation	NE/s of Barbers Hill Road; 1800' S/o Harwood Drive inte	0	267996	657745
7	1909020	ISSUED	10/17/2019	Randy		Rice	Grading	1) Clearing; 2) Site prep fo	S/s of Bourbon St; Approx. 500' E/o Brandywine Dr; 800	0	276800	643500
16	1905013	ISSUED	6/19/2019	Kimberly		Scarlett	Grading	"After-the-Fact" Authorizati	N/s of Goldens Avenue; near intersection of Myers Aven	0	311896	651139
29	1906003	ISSUED	7/2/2019			Slumberland Real Est	Grading	Site preparation for redeve	S/s of National Highway (US 40); 300' W/o I-68 intercha	0	281400	661800
3	1810010	ISSUED	5/1/2019	William	A	Stairs	Grading	Circular driveway installati	NW/side of Old Williams Rd; 1/3 mile NE/o Piclic Rd int	0	378000	675800
2	1905012	ISSUED	6/25/2019	Ronald		Stoner	Grading	1) Driveway installation; 2)	E/s Green Ridge Road; 1.5 miles NE/o MD 51	0	368300	626700
34	1812011	ISSUED	6/5/2019			Sunset Memorial Park	Grading	Replacement of approxima	SE/s of Bedford Road (MD 807); 1/4 mile SW/o US 220	0	320000	690160
16	1901008	ISSUED	1/24/2019	William	M	Swanner	Grading	Clean out ditch (improvem	SE/s side of Louella Avenue; 343' SW/o intersection of	0	310325	651100
29	1907008	ISSUED	7/16/2019	Seth	R	Toner	Grading	Driveway installation	NW/s Cash Valley Road; approximately 300' NE/o WMS	0	291600	677200
29	1909006	ISSUED	9/20/2019	Randall		Umstot	Grading	1)"After-the-Fact" Authoriz	E/corner of North Fourth Street & Ren Roy Drive interse	0	288500	668600
7	1809005	ISSUED	5/31/2019			Utilities, Inc. c/o SPEC	Grading	Waterline replacement (Ar	Extends from Shoemake and Elton Drives to Laura Lan	0	279600	643600
31	1908004	ISSUED	8/14/2019	Theresa		Wharton	Grading	Fill site	N/s of Augusta Drive; 100' NE/o Mountain Club Drive; 5	0	265700	628300
1	1909013	ISSUED	10/22/2019	Adam	T.	Yonker	Grading	Cut (30 x 90) and fill (25 x	NW/s of Swain Rd; approx. 1/2 mile SW/ of Route 40; a	0	425950	682800

SubTotal; Number Of Records Selected: **53**

Home Occupation

29	1909002	ISSUED	9/19/2019	Tracy		Behan	Home Occupation	Massage therapy	SW/s of Ren Roy Drive; @ NW/terminus of Ren Roy Dri	0	288300	668500
16	1903008	ISSUED	3/26/2019	Cierra		Fradiska	Home Occupation	Beauty Salon	W/side of Oriole Drive; 490' SW/of intersection of Wing	0	313365	650401
5	1901005	ISSUED	1/22/2019	Gail		Miller	Home Occupation	Day Care	NE/s of Dusty Drive; 300' NW/o Bobo Street; approximal	0	307325	678685
34	1905004	ISSUED	5/10/2019	Alicia		Tuohey	Home Occupation	Daycare	E/corner of Bedford Road & Mardsen Lane intersection;	0	313400	680600
13	1907020	ISSUED	9/11/2019	Dakota & Eliz		Welsh	Home Occupation	Day care	SW/s of New School Road; 300' SE/o Irving Street; acro	0	270700	685500

SubTotal; Number Of Records Selected: **5**

Industrial

16	1909016	ISSUED	10/11/2019			Alliance Industrial LLC	Industrial	Phase I: 1) Storage buildin	SE/corner of Day & Pittsburgh Plate Glass Rds intersect	0	306000	643000
----	---------	--------	------------	--	--	-------------------------	------------	-----------------------------	---	---	--------	--------

SubTotal; Number Of Records Selected: **1**

Mobile Home

2	1904022	ISSUED	6/19/2019	Charles	H	Cutshall, Jr.	Mobile Home	Doublewide mobile home	NW/s of Bear Hill Road; 1/3 mile SW/o Wagner Cutoff R	0	349300	641700
---	---------	--------	-----------	---------	---	---------------	-------------	------------------------	---	---	--------	--------

Section **2D** Table **1**

Report Page 5 of 7

E.D.	Permit #	Status	Action Date	First Name	MI	Last Name	Type of Use	Project Description	Location Description	LU	East	North
2	1904020	ISSUED	5/2/2019	Joseph		Evans	Mobile Home	Doublewide mobile home t	@ NE/terminus of Mattie Lane; 600' NE/o Cresap Mill R	0	333600	638700
8	1906011	ISSUED	6/28/2019	Garrett	L.	Nash	Mobile Home	Doublewide mobile home	NW/corner of Burke Hill & Walkers Flat Roads; approxi	0	244500	595400
31	1904001	ISSUED	4/23/2019	Christopher	W.	Paitzel	Mobile Home	1)Replace exst doublewide	NW/s of McMullen Hwy (US 220S); 100' SW/o Jordan R	0	256300	615600
3	1908019	ISSUED	11/14/2019	Sandra		Shoap	Mobile Home	1)Doublewide Mobile Hom	N/side of Bear Creek Camp Road; 2/5 mile E/o Double	0	392000	691000

SubTotal; Number Of Records Selected: 5

Multi-Family

29	1907003	ISSUED	9/24/2019			Magnolia Greene Limit Multi-Family		[Building B] Three-story ap	E/s of Winchester Road (MD 53); 300' N/o Fritz Drive; 4/		281800	656300
29	1801011	ISSUED	9/24/2019			Magnolia Greene Limit Multi-Family		[Building A] Four story apa	E/s of Winchester Road (MD 53); 300' N/o Fritz Drive; 4/		281800	656300

SubTotal; Number Of Records Selected: 2

Occupancy

34	1908011	ISSUED	9/11/2019			Creative Crafters Vinyl Occupancy		Retail sales within existing	SE/s of Bedford Road (MD 807); across from Eva & My	0	312500	679200
34	1811019	ISSUED	2/13/2019			Cumberland Covenant Occupancy		Adult Day Care	SE/s of Bedford Road (MD 807); across from Eva & My	0	312500	679200
7	1903001	ISSUED	3/13/2019			D & D Motors Occupancy		Sales and storage lot expa	SE/s of McMullen Highway (US 220 S); N/o D&D Motors		279600	642200
34	1811017	ISSUED	2/15/2019			Halo c/o Ms. Cindy Tw Occupancy		Beauty Salon	SE/s of Bedford Road (MD 807); Across from Eva & My	0	312500	679200
34	1911010	ISSUED	11/20/2019			The Beauty Lounge, L. Occupancy		Salon	SE/s of Bedford Road; 300' SW/o Knob Road; 1/3 mile	0	311900	678100

SubTotal; Number Of Records Selected: 5

Other

13	1812010	ISSUED	2/7/2019			Citizen's Committee of Other		1) Repair/installation of fou	SW/s of Iron Rail Street; 50' SE/o Mount Savage Road (0	271000	683400
29	1808001	ISSUED	5/3/2019			Columbia Gas of Penn Other		1) Regulator building; 2) p	S/s of Bluejay Drive; 100' SE/o Oxford Avenue; 1/5 mile	0	281600	650500
31	1902006	ISSUED	3/11/2019			Columbia Gas Transm Other		1)Occupancy: field office tr	NE/side of Potomac View Drive; 440' NW/o intersection	0	275660	636400
3	1906015	ISSUED	8/23/2019			Earth and Air Technol Other		Solar PV Farm (array)	SE/s of Williams Road; W/s of Cresap Mill Road; N/o Oli	0	337000	664000
16	1903018	ISSUED	8/22/2019	Dawn		Eberhardt	Other	Garage	@ N/terminus of Martins Mountain Ln; 4 miles NE/o Oldt	0	332000	655000
29	1905003	ISSUED*	6/7/2019	Carol		Johnson	Other	Two story storage building	1/4 mile N/o Schoenadel Lane; driveway access 600' N	0	283000	670000
3	1906024	ISSUED	6/28/2019	Homer		Martz	Other	Administrative Permit: Exp	S/s of Old Cumberland Road; 600' W/o Fifteen Mile Cre	0	392600	687300
29	1901001	ISSUED	4/23/2019			Rocon, LLC	Other	Cellular tower & related eq	@ SW terminus of Georges Creek Boulevard; 1/2 mile	0	290700	667100
18	1910001	ISSUED	11/26/2019	Patrick	W.	Stakem	Other	"Administrative Permit": Ex	@ SW/corner of Stonewood Lane and Old Midlothian R	0	250200	661600
3	1908013	ISSUED	10/15/2019			Wharton's Home Impr	Other	Administrative Permt: Exp	E/s of Town Creek Rd; approximaely 2/5 miles S/o Old	0	359400	668100

SubTotal; Number Of Records Selected: 10

Sign

7	1908015	ISSUED	8/29/2019			Dollar General (#4) c/ Sign		On-site business location s	SE/s McMullen Hwy (US 220S); 150' SW/o Lee Street; 5	0	282500	645300
29	1906008	ISSUED	7/24/2019			Magnolia Greene Limit Sign		On-site, multi-family reside	E/s of Winchester Rd (MD53); 300' N/o Fritz Drive; 4/5	0	281700	655200
20	1911009	ISSUED	11/25/2019			Sheetz c/o Diamond Z Sign		Replacement of on-site bu	NW/s of Mount Savage Road (MD 36); @ SW/corner of	0	296000	682300
29	1911014	ISSUED	12/12/2019			Taco Bell c/o Kenney Sign		Freestanding, on-site, busi	S/s of National Highway (US 40); 300' W/o I-68 intercha	0	281400	661800
20	1907006	ISSUED	8/8/2019			Thomas Hyundai c/o Sign		(Replacement of) Free sta	SE/s of MD 36; 3/5 mile N/o National Highway (US 40) i	0	295800	677000

E.D. Permit #	Status	Action Date	First Name	MI	Last Name	Type of Use	Project Description	Location Description	LU	East	North
---------------	--------	-------------	------------	----	-----------	-------------	---------------------	----------------------	----	------	-------

SubTotal; Number Of Records Selected: 5

Single Family Dwelling

24	1907017	ISSUED	8/30/2019		Anchor Homes of LG	Single Family Dwelling	1)Dwelling; 2)Deck; and 3)	NE/s of Spruce Wood Drive; 1/3 mile NE/of Harwood Dri	0	272000	662000
3	1812005	ISSUED	1/17/2019	Mark	Boone	Single Family Dwelling	Modular dwelling (replace	SW/s of Mimosa Tree Lane, SE; .20 miles SE/o intersec	0	355760	667300
31	1906025	ISSUED	10/11/2019		Brant's Home Sales (Single Family Dwelling	"After-the-Fact" Authorizati	NE/s of Augusta Drive; 100' NW/o Pinehurst Court	0	266100	628100
31	1910003	ISSUED	11/20/2019	Steven & Bre	Emerick	Single Family Dwelling	1)Ranch dwelling; 2)attach	NE/s of Mountain Club Ave; 9/10 mile NW/o McMullen H	0	265300	627500
31	1908002	ISSUED	9/4/2019	Steven & Bre	Emerick	Single Family Dwelling	1)Ranch dwelling w/; 2) att	NE/s of Mountain Club Ave; 9/10 mile NW/o McMullen H	0	265300	627500
24	1904030	ISSUED	5/16/2019	Timothy	Fink	Single Family Dwelling	Cape cod dwelling w/attach	SW/corner of Piney Mountain and Coon Club Roads inte	0	272500	668000
24	1905014	ISSUED	5/31/2019		Gradcon Inc (Shirko)	Single Family Dwelling	1) Two story dwelling; with	SW/corner of Harwood Drive & Whispering Pines Lane;	0	269400	658600
1	1904002	ISSUED	5/2/2019		J.L Wolford Contractin	Single Family Dwelling	Two story dwelling	SW/side of Glendale Farms Road; 100' SE/of Scofield R	0	402400	686800
10	1908024	ISSUED	11/20/2019	William	M Jones	Single Family Dwelling	One story modular dwellin	NE/s of Seldom Seen Road; 1 mile NW/o Lower George	0	235800	636300
1	1904034	ISSUED	5/31/2019	Charles	Meyers	Single Family Dwelling	1)Single family dwelling; 2)	NW/s of Scofield & Glendale Farm Roads intersection; 2	0	402300	687500
16	1910004	ISSUED	10/31/2019	Patrick	Monahan	Single Family Dwelling	1) Two story dwelling w/; 2)	SE/s of Martins Mountain Lane; 1.75 miles NE/o Old Olc	0	325000	642000
29	1906017	ISSUED	7/2/2019	Joseph	Mullan	Single Family Dwelling	(1) Two story dwelling w/ (SE/o Arctic Avenue, access via Jensen Way; NE/o Haro	0	286800	665900
1	1910008	ISSUED	11/18/2019		RMD Consulting c/o R	Single Family Dwelling	1) Dwelling*; 2) porch addit	SW/s of High Germany Road; 500' SW/o Roby School	0	413500	662100
11	1910005	ISSUED	10/21/2019		SEM Enterprises (Ral	Single Family Dwelling	1) Ranch-style dwelling; an	NW/s of Dobbin Drive; 100' NE/o Talbot Drive	0	253000	677400
7	1906010	ISSUED	6/19/2019		SEM Enterprises, LLC	Single Family Dwelling	1) Two story dwelling w/ 2)	E/s of Friendship Court; 150' NE/o Brant Road	0	279500	645700
13	1904003	ISSUED	4/23/2019	Victor and Ch	Sturtz	Single Family Dwelling	Pole building: residence &	N/s of Mount Savage Rd (MD 36); 300' W/o Old Stone H	0	279900	685200
29	1912012	ISSUED	12/20/2019	Darren	B Wagoner	Single Family Dwelling	Cape Cod Modular Dwellin	SE/side of Macy Drive; approximately 350' SW/o Braddo	0	286600	662200
24	1908009	ISSUED	8/28/2019	James	Whetstone	Single Family Dwelling	Modular dwelling (replaces	NE/s of Hoffman Hollow Road; 100' NW/o Komatz Drive	0	264600	666800
18	1905001	ISSUED	7/3/2019	Nathan	Youngblood	Single Family Dwelling	1) Single family dwelling; 2	NW/s of Fern Ridge Road; 900' NW/o Old Dans Rock R	0	260500	644000

SubTotal; Number Of Records Selected: 19

Total Number Of Records Selected: 234

Annual Report: Permits []Issued []Cancelled []Denied []Expired []Deadfiled [] _____

Reports: Permits: Issued/Cancelled/Denied Annual rev 12/19 [PSD_LS2]

1/7/2020 9:09:45 AM

2019 Annual Audit

Section 2E: Tabulated Reports

Certificate of Occupancy(ies) Issued



LAND DEVELOPMENT SERVICES

[] Annual [] Monthly [] Special Report **CY 2019**

Certificate of Occupancy(ies) Issued

Type of Use: All

Parameters: [O&U ISSUED] Between 1/1/2019 And 12/31/2019, [O&U STATUS] Set To 'ISSUED*'

Report Date: Tuesday, December 31, 2019

Permit #	Applied	Applicant	Builder's Name	Type Of Use 1	PROJ DESCRIP	Location Description	LUP Status	Date	CO Requested	Final Str. Insp	CO Status	Date
0603032	3/21/2006	Long	Showcase Homes	Mobile Home	Doublewide Mob	N/s of Cecil Avenue: 450'	ISSUED	3/24/2006		12/27/2018 - C	ISSUED	1/24/2019
1502003	2/4/2015	Byzon	Owner/Applicant	Addition	Greatroom/mast	NW/s of Bruce House Hill	ISSUED	3/12/2015		08/09/2019 - C	ISSUED	10/11/2019
1704027	4/27/2017	Yonker	SAME AS APPLI	Mobile Home	Singlewide mobi	W/s of Stotlemeyer Rd; 2/5	ISSUED	11/28/2017		05/07/2019 - C	ISSUED	7/9/2019
1705014	5/11/2017	Connor	Kauffman Metals	Accessory Structur	"After-the-Fact"	SW/corner of Buskirk Hollo	ISSUED	5/16/2019		04/18/2019 - C	ISSUED	5/16/2019
1705020	5/18/2017	Gradcon, Inc. (Gradcon, Inc	Single Family Dwell	(1)Two story dw	N/s of Winter Avenue; 250'	ISSUED	6/28/2017		08/21/2019 - C	ISSUED	8/29/2019
1708004	8/3/2017	Green	Owner/Applicant	Single Family Dwell	One story dwelli	SW/s of Warnick Road; 2/	ISSUED	9/20/2017		02/19/2019 - H	ISSUED	3/5/2019
1708005	8/4/2017	Kline	Foxcraft	Single Family Dwell	Ranch style dwe	SE/s of Woodcock Hollow	ISSUED	3/19/2018		07/10/2019 - C	ISSUED	7/16/2019
1708023	8/17/2017	Browning	Carl Feathers Ho	Mobile Home	Doublewide mob	@ SE end of Little Butterfly	ISSUED	7/24/2018		02/28/2019 - C	ISSUED	3/21/2019
1709019	9/27/2017	Reece	Same as applican	Single Family Dwell	Two story dwelli	SE/s of Talcott Avenue; 45	ISSUED	2/28/2018		09/16/2019 - C	ISSUED	9/17/2019
1712013	2/27/2017	Harmon	OWNER	Accessory Structur	Detached garag	NE/s of Dickerson Hollow	ISSUED	3/6/2018		02/15/2019 - C	ISSUED	2/19/2019
1801003	1/2/2018	B-Rads Pizza c/	Russel Blubaugh	Commercial	"After-the-Fact"	NE/s of Water Station Run	ISSUED	2/4/2019		02/05/2018 - C	ISSUED	2/4/2019
1802010	2/21/2018	SEM Enterprise	SEM Enterprises	Single Family Dwell	Two story dwelli	S/s of Prichard Farm Road	ISSUED	3/16/2018		02/12/2019 - C	ISSUED	2/14/2019
1802012	2/23/2018	Gornall	Same as Owner	Single Family Dwell	Two story dwelli	SW/s of Brehm Road; 650'	ISSUED	3/27/2018		02/22/2019 - C	ISSUED	2/27/2019
1802016	2/26/2018	Dollar General (Nella Contractors,	Commercial	Retail Store	SE/s McMullen Hwy (US 2	ISSUED	3/11/2019		10/23/2019 - C	ISSUED	10/29/2019
1802018	2/27/2018	Gradcon, Inc. (F	Gradcon, Inc	Single Family Dwell	Two story dwelli	SW/s of Pearl View Drive;	ISSUED	3/8/2018		12/27/2018 - C	ISSUED	1/3/2019
1803003	3/6/2018	Moulden	Owner	Addition	Two story additi	W/s of Hinkle Road; 1/2 mi	ISSUED	4/11/2018		05/02/2019 - C	ISSUED	5/29/2019
1803012	3/19/2018	Pratt	SAME AS APPLI	Single Family Dwell	Ranch dwelling	NE/s of Burke Hill Road; 1	ISSUED	4/12/2018		09/03/2019 - C	ISSUED	9/11/2019
1804023	4/20/2018	Hartman	Owner	Accessory Structur	"After-the-Fact"	W/s of Old Legislative Rd;	ISSUED	12/27/2018		01/02/2019 - S.	ISSUED	1/24/2019
1805001	5/2/2018	Tippen	Justin Lee Tippen	Accessory Structur	After-the-Fact A	NE/s of Parkersburg Road;	ISSUED	4/16/2019		03/18/2019 - C	ISSUED	4/16/2019
1805010	5/15/2018	Schroeder Indus	Mineral Fabricatio	Industrial	1) Addition to exi	NE/corner of Burbridge Ro	ISSUED	8/8/2018		03/19/2019 - C	ISSUED	11/19/2019
1805011	5/15/2018	Allegany Boys C	Owner/Applicant	Institutional	Kitchen addition	SE/s of Wagner Cutoff Ro	ISSUED	6/21/2018		02/28/2019 - C	ISSUED	3/5/2019
1805012	5/15/2018	Allegany Boys C	Owner/Applicant	Institutional	1)Dining room a	SE/s of Wagner Cutoff Ro	ISSUED	6/21/2018		02/28/2019 - C	ISSUED	3/5/2019
1805017	5/31/2018	JL Wolford Cont	JL Wolford Contra	Single Family Dwell	Ranch dwelling (E/s of Cash Valley Rd; 400	ISSUED	7/12/2018		03/22/2019 - C	ISSUED	4/16/2019
1806018	6/27/2018	Gradcon, Inc. (S	Gradcon, Inc.	Single Family Dwell	Ranch style dwe	S/corner of Potomac View	ISSUED	7/17/2018		02/18/2019 - C	ISSUED	3/27/2019
1807011	7/16/2018	J&R Contracting	J&R Contracting	Accessory Structur	Detached, three	SE/s of Bedford Road; 850	ISSUED	8/16/2018		03/18/2019 - C	ISSUED	3/20/2019
1807014	7/23/2018	Daystar Builders	SAME AS APPLI	Single Family Dwell	Two story dwelli	@ south terminus of Whis	ISSUED	8/16/2018		01/25/2019 - C	ISSUED	1/29/2019
1807015	7/23/2018	Daystar Builders	SAME AS APPLI	Single Family Dwell	1)One story dwe	W/s of Summit Circle; SE/	ISSUED	8/16/2018		02/12/2019 - C	ISSUED	2/14/2019
1808002	8/1/2018	Hull	Kaufmann Metals	Accessory Structur	Detached garag	W/terminus of Seasons Av	ISSUED	9/27/2018		02/15/2018 - C	ISSUED	2/27/2019
1808009	8/8/2018	Harden	Ronald Harden	Accessory Structur	Pole Buiding	NE/s of Parkersburg Road;	ISSUED	8/16/2018		05/22/2019 - C	ISSUED	5/29/2019
1808012	8/8/2018	Mountain Laurel	Daystar Builders	Commercial	Addition to & ren	NE/s of Westernport Road	ISSUED	9/14/2018		07/16/2019 - C	ISSUED	7/16/2019
1808030	8/27/2018	Showcase Hom	Showcase Homes	Mobile Home	Doublewide mob	S/s of Old Williams Road;	ISSUED	9/24/2018		10/18/2019 - C	ISSUED	11/12/2019
1809004	9/10/2018	Paskowski	Brant Homes	Single Family Dwell	1) Cape cod styl	2/5th mile E/o Dry Ridge R	ISSUED	10/11/2018		02/25/2019 - C	ISSUED	2/27/2019
1809008	9/12/2018	Corey's Constr	Corey's Constructi	Single Family Dwell	1) Modular ranc	SE/s of Williams Road; adj	ISSUED	11/7/2018		03/13/2019 - C	ISSUED	5/6/2019
1809013	9/19/2018	Tharp	John Richards Co	Addition	1) Greatroom an	N/s of C&P Railroad Right-	ISSUED	11/9/2018		04/25/2019 - C	ISSUED	5/6/2019
1809015	9/24/2018	Fink	Shirk Pole Buildin	Accessory Structur	(1) Pole building	NW/s of Craddock Road;	ISSUED	10/3/2018		05/02/2019 - C	ISSUED	5/7/2019
1810012	0/18/2018	Robertson	Keystone Homes	Single Family Dwell	Modular ranch d	NW/s of Williams Road; 1/	ISSUED	11/8/2018		02/26/2019 - C	ISSUED	2/27/2019
1811002	11/2/2018	Winner	Owner	Other	Pole building (fo	W/s of Winebrenner Road;	ISSUED	12/13/2018		09/17/2019 - C	ISSUED	10/11/2019
1811004	11/5/2018	Showcase Hom	SAME AS APPLI	Mobile Home	(1) Doublewide	SE/s of McMullen Highway	ISSUED	12/18/2018		10/10/2019 - C	ISSUED	11/12/2019
1811014	1/19/2018	Snyder	J & T Homes	Mobile Home	Doublewide mob	SE/s of Blank Road; 100' S	ISSUED	12/4/2018		03/06/2019 - C	ISSUED	3/18/2019
1901001	1/2/2019	Rocon, LLC	Rocon, LLC	Other	Cellular tower &	@ SW terminus of George	ISSUED	4/23/2019		11/22/2019 - C	ISSUED	11/22/2019
1903002	3/4/2019	Cook, Jr.	SAME AS APPLI	Accessory Structur	Detached garag	SE/s of McMullen Highway	ISSUED	4/2/2019		10/07/2019 - C	ISSUED	11/6/2019
1904001	4/1/2019	Paitzel	D & D Homes	Mobile Home	1)Replace exst d	NW/s of McMullen Hwy (U	ISSUED	4/23/2019		10/28/2019 - C	ISSUED	11/22/2019
1904015	4/10/2019	Wiegand	Francis Haupt & S	Addition	Two story additi	N/corner of Harold Street &	ISSUED	4/26/2019		10/01/2019 - C	ISSUED	10/11/2019
1904022	4/22/2019	Cutshall, Jr.	D & D Homes	Mobile Home	Doublewide mob	NW/s of Bear Hill Road; 1/	ISSUED	6/19/2019		11/25/2019 - C	ISSUED	12/17/2019

Report: COs [] Issued [] Active [] Pending [] Cancelled [] Denied [] Expired [] Deadfiled [] _____

form: Report-CO Report rev 12/198 [PSD_LS2]

1/7/2020 9:07:24 AM

Section 2E Table 1

Report Page 1 of 2

Permit #	Applied	Applicant	Builder's Name	Type Of Use 1	PROJ DESCRIP	Location Description	LUP Status	Date	CO Requested	Final Str. Insp	CO Status	Date
1907023	7/31/2019	Taco Bell c/o Ma	Same as Permitte	Commercial	Restaurant (Tac	S/s of National Highway (U	ISSUED	10/11/2019	12/31/2019	12/30/2019 - C	ISSUED	12/31/2019
1908001	8/2/2019	O'Haver	Joe Eversole	Addition	Administrative P	SE/s of McMullen Highway	ISSUED	8/16/2019		10/10/2019 - C	ISSUED	11/12/2019
L-2673	1/12/2004	Mullan	Same as applican	Single Family Dwell	Two story dwelli	West end Pearl View Plac	ISSUED	12/3/2004		05/14/2019 - C	ISSUED	5/16/2019

Number Of Records Selected: **47**

Report: COs ☐ Issued ☐ Active ☐ Pending ☐ Cancelled ☐ Denied ☐ Expired ☐ Deadfiled ☐ _____

form: Report-CO Report rev 12/198 [PSD_LS2]

1/7/2020 9:07:26 AM

Section **2E** Table **1**

Report Page 2 of 2

Blank Page

2019 Annual Audit

Section 2F: Tabulated Reports

Fees Invoiced by Permit Application



LAND DEVELOPMENT SERVICES

Report Date: Tuesday, December 31, 2019

Comprehensive Fee Report

for ☐ Month of _____ ☐ CY _____ ☐ Date Range

Land Use Permit Applications ☐ Issued ☐ Cancelled ☐ Denied ☐ Expired ☐ Deadfiled ☐ _____

Type of Use _____ ☐ All ☐ Class _____

Parameters: [Date Applied] Between 1/1/2019 And 12/31/2019

Permit#	Invoice#	Paid	Old \$	LU Appl \$	Zon Cert.\$	BOA \$	SEC \$	SWM \$	SCD \$	MISC \$	BC Appl \$	Pb \$	HVAC \$	Struct.\$	Elec. \$	CO \$	MHBGF	Total Fee \$\$\$
1901001	13682	4/3/2019	\$0.00	\$250.00	\$0.00	\$0.00	\$0.00	\$0.00	\$300.00	\$0.00	\$0.00	\$0.00	\$0.00	\$0.00	\$0.00	\$0.00	\$0.00	\$550.00
1901002	13623	1/3/2019	\$0.00	\$10.00	\$0.00	\$0.00	\$0.00	\$0.00	\$50.00	\$0.00	\$0.00	\$0.00	\$0.00	\$0.00	\$0.00	\$0.00	\$0.00	\$60.00
1901003	13624	1/8/2019	\$0.00	\$10.00	\$0.00	\$0.00	\$0.00	\$0.00	\$50.00	\$0.00	\$0.00	\$0.00	\$0.00	\$0.00	\$0.00	\$0.00	\$0.00	\$60.00
1901004	13625	1/9/2019	\$0.00	\$25.00	\$0.00	\$0.00	\$0.00	\$0.00	\$0.00	\$0.00	\$0.00	\$0.00	\$0.00	\$0.00	\$0.00	\$0.00	\$0.00	\$25.00
1901005	13626	1/10/2019	\$0.00	\$25.00	\$0.00	\$0.00	\$0.00	\$0.00	\$0.00	\$0.00	\$0.00	\$0.00	\$0.00	\$0.00	\$0.00	\$0.00	\$0.00	\$25.00
1901006	13627	1/14/2019	\$0.00	\$250.00	\$0.00	\$0.00	\$0.00	\$0.00	\$300.00	\$0.00	\$141.75	\$0.00	\$0.00	\$0.00	\$0.00	\$0.00	\$0.00	\$691.75
1901007	13628	1/11/2019	\$0.00	\$10.00	\$0.00	\$0.00	\$0.00	\$0.00	\$50.00	\$0.00	\$0.00	\$0.00	\$0.00	\$0.00	\$0.00	\$0.00	\$0.00	\$60.00
1901008	13631	1/15/2019	\$0.00	\$10.00	\$0.00	\$0.00	\$0.00	\$0.00	\$50.00	\$0.00	\$0.00	\$0.00	\$0.00	\$0.00	\$0.00	\$0.00	\$0.00	\$60.00
1901009	13633	1/16/2019	\$0.00	\$10.00	\$0.00	\$0.00	\$0.00	\$0.00	\$77.00	\$0.00	\$0.00	\$0.00	\$0.00	\$0.00	\$0.00	\$0.00	\$0.00	\$87.00
1901010	13634	1/18/2019	\$0.00	\$150.00	\$0.00	\$0.00	\$0.00	\$0.00	\$150.00	\$0.00	\$229.20	\$0.00	\$0.00	\$0.00	\$0.00	\$0.00	\$0.00	\$529.20
1901011	13636	1/23/2019	\$0.00	\$50.00	\$0.00	\$0.00	\$0.00	\$0.00	\$50.00	\$0.00	\$0.00	\$0.00	\$0.00	\$0.00	\$0.00	\$0.00	\$0.00	\$100.00
1901012	ref 1337	3/26/2018	\$0.00	\$0.00	\$0.00	\$0.00	\$0.00	\$0.00	\$0.00	\$0.00	\$0.00	\$0.00	\$0.00	\$0.00	\$0.00	\$0.00	\$0.00	\$0.00
1901013	13638	1/28/2019	\$0.00	\$10.00	\$0.00	\$0.00	\$0.00	\$0.00	\$77.00	\$0.00	\$0.00	\$0.00	\$0.00	\$0.00	\$0.00	\$0.00	\$0.00	\$87.00
1901014	13639	1/28/2019	\$0.00	\$10.00	\$0.00	\$0.00	\$0.00	\$0.00	\$87.00	\$0.00	\$0.00	\$0.00	\$0.00	\$0.00	\$0.00	\$0.00	\$0.00	\$97.00
1901015	13640	2/4/2019	\$0.00	\$10.00	\$0.00	\$0.00	\$0.00	\$0.00	\$87.00	\$0.00	\$0.00	\$0.00	\$0.00	\$0.00	\$0.00	\$0.00	\$0.00	\$97.00
1901016	13641	1/28/2019	\$0.00	\$50.00	\$0.00	\$0.00	\$0.00	\$0.00	\$50.00	\$0.00	\$0.00	\$0.00	\$0.00	\$0.00	\$0.00	\$0.00	\$0.00	\$100.00
1901017	13642		\$0.00	\$100.00	\$0.00	\$0.00	\$0.00	\$0.00	\$300.00	\$0.00	\$0.00	\$0.00	\$0.00	\$0.00	\$0.00	\$0.00	\$0.00	\$400.00
1902001	13644	2/7/2019	\$0.00	\$25.00	\$0.00	\$0.00	\$0.00	\$0.00	\$0.00	\$0.00	\$0.00	\$0.00	\$0.00	\$0.00	\$0.00	\$0.00	\$0.00	\$25.00
1902002	13645	2/8/2019	\$0.00	\$10.00	\$0.00	\$0.00	\$0.00	\$0.00	\$50.00	\$0.00	\$0.00	\$0.00	\$0.00	\$0.00	\$0.00	\$0.00	\$0.00	\$60.00
1902003	13646	2/15/2019	\$0.00	\$50.00	\$0.00	\$0.00	\$0.00	\$0.00	\$50.00	\$0.00	\$0.00	\$0.00	\$0.00	\$0.00	\$0.00	\$0.00	\$0.00	\$100.00
1902004	13647	2/13/2019	\$0.00	\$100.00	\$0.00	\$0.00	\$0.00	\$0.00	\$560.00	\$0.00	\$0.00	\$0.00	\$0.00	\$0.00	\$0.00	\$0.00	\$0.00	\$660.00
1902005	13648	2/13/2019	\$0.00	\$100.00	\$0.00	\$0.00	\$0.00	\$0.00	\$300.00	\$0.00	\$0.00	\$0.00	\$0.00	\$0.00	\$0.00	\$0.00	\$0.00	\$400.00
1902006	13650voi	3/1/2019	\$0.00	\$0.00	\$0.00	\$0.00	\$0.00	\$0.00	\$0.00	\$0.00	\$0.00	\$0.00	\$0.00	\$0.00	\$0.00	\$0.00	\$0.00	\$0.00
1902007	13651	3/19/2019	\$0.00	\$100.00	\$0.00	\$0.00	\$0.00	\$0.00	\$300.00	\$0.00	\$0.00	\$0.00	\$0.00	\$0.00	\$0.00	\$0.00	\$0.00	\$400.00
1902008	13654	2/27/2019	\$0.00	\$25.00	\$0.00	\$0.00	\$0.00	\$0.00	\$0.00	\$0.00	\$0.00	\$0.00	\$0.00	\$0.00	\$0.00	\$0.00	\$0.00	\$25.00
1902009	13655	2/28/2019	\$0.00	\$35.00	\$0.00	\$0.00	\$0.00	\$0.00	\$0.00	\$0.00	\$0.00	\$0.00	\$0.00	\$0.00	\$0.00	\$0.00	\$0.00	\$35.00
1903001	13663		\$0.00	\$50.00	\$0.00	\$0.00	\$0.00	\$0.00	\$0.00	\$0.00	\$0.00	\$0.00	\$0.00	\$0.00	\$0.00	\$0.00	\$0.00	\$50.00
1903002	13656	3/4/2019	\$0.00	\$75.00	\$0.00	\$0.00	\$0.00	\$0.00	\$100.00	\$0.00	\$75.00	\$0.00	\$0.00	\$0.00	\$0.00	\$0.00	\$0.00	\$250.00
1903003	13657	3/4/2019	\$0.00	\$25.00	\$0.00	\$0.00	\$0.00	\$0.00	\$0.00	\$0.00	\$0.00	\$0.00	\$0.00	\$0.00	\$0.00	\$0.00	\$0.00	\$25.00
1903004	13658	3/6/2019	\$0.00	\$50.00	\$0.00	\$0.00	\$0.00	\$0.00	\$50.00	\$0.00	\$0.00	\$0.00	\$0.00	\$0.00	\$0.00	\$0.00	\$0.00	\$100.00
1903005	13659	3/7/2019	\$0.00	\$35.00	\$0.00	\$0.00	\$0.00	\$0.00	\$0.00	\$0.00	\$0.00	\$0.00	\$0.00	\$0.00	\$0.00	\$0.00	\$0.00	\$35.00
1903006	13660	3/8/2019	\$0.00	\$35.00	\$0.00	\$0.00	\$0.00	\$0.00	\$0.00	\$0.00	\$0.00	\$0.00	\$0.00	\$0.00	\$0.00	\$0.00	\$0.00	\$35.00
1903007	13661	3/11/2019	\$0.00	\$10.00	\$0.00	\$0.00	\$0.00	\$0.00	\$50.00	\$0.00	\$0.00	\$0.00	\$0.00	\$0.00	\$0.00	\$0.00	\$0.00	\$60.00
1903008	13662	3/12/2019	\$0.00	\$25.00	\$0.00	\$0.00	\$0.00	\$0.00	\$0.00	\$0.00	\$0.00	\$0.00	\$0.00	\$0.00	\$0.00	\$0.00	\$0.00	\$25.00
1903009	13664	3/13/2019	\$0.00	\$100.00	\$0.00	\$0.00	\$0.00	\$0.00	\$300.00	\$0.00	\$0.00	\$0.00	\$0.00	\$0.00	\$0.00	\$0.00	\$0.00	\$400.00
1903010	13664	3/18/2019	\$0.00	\$250.00	\$0.00	\$0.00	\$0.00	\$0.00	\$0.00	\$0.00	\$0.00	\$0.00	\$0.00	\$0.00	\$0.00	\$0.00	\$0.00	\$250.00
1903011	13666	3/19/2019	\$0.00	\$150.00	\$0.00	\$0.00	\$0.00	\$0.00	\$100.00	\$0.00	\$60.00	\$0.00	\$0.00	\$0.00	\$0.00	\$0.00	\$0.00	\$310.00
1903012	13667	3/21/2019	\$0.00	\$10.00	\$0.00	\$0.00	\$0.00	\$0.00	\$50.00	\$0.00	\$0.00	\$0.00	\$0.00	\$0.00	\$0.00	\$0.00	\$0.00	\$60.00

Permit#	Invoice#	Paid	Old \$	LU Appl \$	Zon Cert.\$	BOA \$	SEC \$	SWM \$	SCD \$	MISC \$	BC Appl \$	Pb \$	HVAC \$	Struct.\$	Elec. \$	CO \$	MHBGF	Total Fee \$\$\$
1903013	13668	3/21/2019	\$0.00	\$25.00	\$0.00	\$0.00	\$0.00	\$0.00	\$0.00	\$0.00	\$0.00	\$0.00	\$0.00	\$0.00	\$0.00	\$0.00	\$0.00	\$25.00
1903014	13669	3/22/2019	\$0.00	\$75.00	\$0.00	\$0.00	\$0.00	\$0.00	\$100.00	\$0.00	\$75.00	\$0.00	\$0.00	\$0.00	\$0.00	\$0.00	\$0.00	\$250.00
1903015	13670	3/22/2019	\$0.00	\$25.00	\$0.00	\$0.00	\$0.00	\$0.00	\$0.00	\$0.00	\$0.00	\$0.00	\$0.00	\$0.00	\$0.00	\$0.00	\$0.00	\$25.00
1903016	13671	3/29/2019	\$0.00	\$100.00	\$0.00	\$0.00	\$0.00	\$0.00	\$300.00	\$0.00	\$0.00	\$0.00	\$0.00	\$0.00	\$0.00	\$0.00	\$0.00	\$400.00
1903017	13672	3/25/2019	\$0.00	\$25.00	\$0.00	\$0.00	\$0.00	\$0.00	\$0.00	\$0.00	\$0.00	\$0.00	\$0.00	\$0.00	\$0.00	\$0.00	\$0.00	\$25.00
1903018	13673, 1	8/1/2019	\$0.00	\$75.00	\$0.00	\$0.00	\$0.00	\$0.00	\$100.00	\$0.00	\$113.40	\$0.00	\$0.00	\$96.00	\$0.00	\$0.00	\$0.00	\$384.40
1903019	13674	3/25/2019	\$0.00	\$50.00	\$0.00	\$0.00	\$0.00	\$0.00	\$0.00	\$0.00	\$0.00	\$0.00	\$0.00	\$0.00	\$0.00	\$0.00	\$0.00	\$50.00
1903020	13675	3/28/2019	\$0.00	\$10.00	\$0.00	\$0.00	\$0.00	\$0.00	\$0.00	\$0.00	\$0.00	\$0.00	\$0.00	\$0.00	\$0.00	\$0.00	\$0.00	\$10.00
1903021	13676	4/3/2019	\$0.00	\$50.00	\$0.00	\$0.00	\$0.00	\$0.00	\$50.00	\$0.00	\$0.00	\$0.00	\$0.00	\$0.00	\$0.00	\$0.00	\$0.00	\$100.00
1903022	13677		\$0.00	\$10.00	\$0.00	\$0.00	\$0.00	\$0.00	\$50.00	\$0.00	\$0.00	\$0.00	\$0.00	\$0.00	\$0.00	\$0.00	\$0.00	\$60.00
1903023	13678	3/28/2019	\$0.00	\$10.00	\$0.00	\$0.00	\$0.00	\$0.00	\$50.00	\$0.00	\$0.00	\$0.00	\$0.00	\$0.00	\$0.00	\$0.00	\$0.00	\$60.00
1904001	13679	4/1/2019	\$0.00	\$175.00	\$0.00	\$0.00	\$0.00	\$0.00	\$150.00	\$0.00	\$216.00	\$0.00	\$0.00	\$0.00	\$0.00	\$0.00	\$50.00	\$591.00
1904002	13680	4/2/2019	\$0.00	\$75.00	\$0.00	\$0.00	\$0.00	\$0.00	\$150.00	\$0.00	\$286.60	\$0.00	\$0.00	\$0.00	\$0.00	\$0.00	\$50.00	\$561.60
1904003	13681, 1	4/24/2019	\$0.00	\$150.00	\$0.00	\$0.00	\$0.00	\$0.00	\$150.00	\$0.00	\$310.00	\$0.00	\$0.00	\$0.00	\$0.00	\$0.00	\$0.00	\$610.00
1904004	13683	4/4/2019	\$0.00	\$75.00	\$0.00	\$0.00	\$0.00	\$0.00	\$100.00	\$0.00	\$215.40	\$0.00	\$0.00	\$0.00	\$0.00	\$0.00	\$0.00	\$390.40
1904005	13684	4/5/2019	\$0.00	\$25.00	\$0.00	\$0.00	\$0.00	\$0.00	\$0.00	\$0.00	\$0.00	\$0.00	\$0.00	\$0.00	\$0.00	\$0.00	\$0.00	\$25.00
1904006	13685	4/8/2019	\$0.00	\$250.00	\$0.00	\$0.00	\$0.00	\$0.00	\$0.00	\$0.00	\$0.00	\$0.00	\$0.00	\$0.00	\$0.00	\$0.00	\$0.00	\$250.00
1904007	13686	4/8/2019	\$0.00	\$250.00	\$0.00	\$0.00	\$0.00	\$0.00	\$0.00	\$0.00	\$0.00	\$0.00	\$0.00	\$0.00	\$0.00	\$0.00	\$0.00	\$250.00
1904008	13687	4/8/2019	\$0.00	\$250.00	\$0.00	\$0.00	\$0.00	\$0.00	\$0.00	\$0.00	\$0.00	\$0.00	\$0.00	\$0.00	\$0.00	\$0.00	\$0.00	\$250.00
1904009	13688	4/5/2019	\$0.00	\$25.00	\$0.00	\$0.00	\$0.00	\$0.00	\$0.00	\$0.00	\$0.00	\$0.00	\$0.00	\$0.00	\$0.00	\$0.00	\$0.00	\$25.00
1904010	13689	4/8/2019	\$0.00	\$50.00	\$0.00	\$0.00	\$0.00	\$0.00	\$0.00	\$0.00	\$0.00	\$0.00	\$0.00	\$0.00	\$0.00	\$0.00	\$0.00	\$50.00
1904011	13690	4/8/2019	\$0.00	\$50.00	\$0.00	\$0.00	\$0.00	\$0.00	\$50.00	\$0.00	\$0.00	\$0.00	\$0.00	\$0.00	\$0.00	\$0.00	\$0.00	\$100.00
1904012	13691	4/8/2019	\$0.00	\$35.00	\$0.00	\$0.00	\$0.00	\$0.00	\$0.00	\$0.00	\$0.00	\$0.00	\$0.00	\$0.00	\$0.00	\$0.00	\$0.00	\$35.00
1904013	13692	4/9/2019	\$0.00	\$50.00	\$0.00	\$0.00	\$0.00	\$0.00	\$50.00	\$0.00	\$0.00	\$0.00	\$0.00	\$0.00	\$0.00	\$0.00	\$0.00	\$100.00
1904014	13693	4/9/2019	\$0.00	\$10.00	\$0.00	\$0.00	\$0.00	\$0.00	\$50.00	\$0.00	\$0.00	\$0.00	\$0.00	\$0.00	\$0.00	\$0.00	\$0.00	\$60.00
1904015	13694	4/10/2019	\$0.00	\$150.00	\$0.00	\$0.00	\$0.00	\$0.00	\$100.00	\$0.00	\$0.00	\$0.00	\$0.00	\$0.00	\$0.00	\$0.00	\$0.00	\$250.00
1904016	13695	4/10/2019	\$0.00	\$25.00	\$0.00	\$0.00	\$0.00	\$0.00	\$100.00	\$0.00	\$0.00	\$0.00	\$0.00	\$0.00	\$0.00	\$0.00	\$0.00	\$125.00
1904017	13696	4/11/2019	\$0.00	\$75.00	\$0.00	\$0.00	\$0.00	\$0.00	\$100.00	\$0.00	\$75.00	\$0.00	\$0.00	\$0.00	\$0.00	\$0.00	\$0.00	\$250.00
1904018	13697	4/11/2019	\$0.00	\$25.00	\$0.00	\$0.00	\$0.00	\$0.00	\$0.00	\$0.00	\$0.00	\$0.00	\$0.00	\$0.00	\$0.00	\$0.00	\$0.00	\$25.00
1904019	Exempt		\$0.00	\$0.00	\$0.00	\$0.00	\$0.00	\$0.00	\$0.00	\$0.00	\$0.00	\$0.00	\$0.00	\$0.00	\$0.00	\$0.00	\$0.00	\$0.00
1904020	13699	4/25/2019	\$0.00	\$0.00	\$0.00	\$0.00	\$0.00	\$0.00	\$0.00	\$0.00	\$0.00	\$0.00	\$0.00	\$0.00	\$0.00	\$0.00	\$50.00	\$50.00
1904021	13700	4/18/2019	\$0.00	\$35.00	\$0.00	\$0.00	\$0.00	\$0.00	\$0.00	\$0.00	\$0.00	\$0.00	\$0.00	\$0.00	\$0.00	\$0.00	\$0.00	\$35.00
1904022	13702	4/22/2019	\$0.00	\$175.00	\$0.00	\$0.00	\$0.00	\$0.00	\$150.00	\$0.00	\$214.00	\$0.00	\$0.00	\$0.00	\$0.00	\$0.00	\$50.00	\$589.00
1904023	13703	4/22/2019	\$0.00	\$10.00	\$0.00	\$0.00	\$0.00	\$0.00	\$80.00	\$0.00	\$0.00	\$0.00	\$0.00	\$0.00	\$0.00	\$0.00	\$0.00	\$90.00
1904024	Referenc	4/22/2019	\$0.00	\$0.00	\$0.00	\$0.00	\$0.00	\$0.00	\$0.00	\$0.00	\$0.00	\$0.00	\$0.00	\$0.00	\$0.00	\$0.00	\$0.00	\$0.00
1904025	13704	4/24/2019	\$0.00	\$100.00	\$0.00	\$0.00	\$0.00	\$0.00	\$300.00	\$0.00	\$0.00	\$0.00	\$0.00	\$0.00	\$0.00	\$0.00	\$0.00	\$400.00
1904026	13708	4/29/2019	\$0.00	\$150.00	\$0.00	\$150.00	\$0.00	\$0.00	\$0.00	\$0.00	\$144.00	\$0.00	\$0.00	\$0.00	\$0.00	\$0.00	\$0.00	\$444.00
1904027	13705	4/25/2019	\$0.00	\$10.00	\$0.00	\$0.00	\$0.00	\$0.00	\$50.00	\$0.00	\$0.00	\$0.00	\$0.00	\$0.00	\$0.00	\$0.00	\$0.00	\$60.00
1904028	13706	4/25/2019	\$0.00	\$25.00	\$0.00	\$0.00	\$0.00	\$0.00	\$0.00	\$0.00	\$0.00	\$0.00	\$0.00	\$0.00	\$0.00	\$0.00	\$0.00	\$25.00
1904029	13707	4/25/2019		\$150.00	\$0.00	\$0.00	\$0.00	\$0.00	\$100.00	\$0.00	\$132.00	\$0.00	\$0.00	\$0.00	\$0.00	\$0.00	\$0.00	\$382.00
1904030	13708	5/3/2019	\$0.00	\$150.00	\$0.00	\$0.00	\$0.00	\$0.00	\$150.00	\$0.00	\$253.50	\$0.00	\$0.00	\$0.00	\$0.00	\$0.00	\$0.00	\$553.50
1904031	13710	4/26/2019		\$10.00	\$0.00	\$0.00	\$0.00	\$0.00	\$84.50	\$0.00	\$0.00	\$0.00	\$0.00	\$0.00	\$0.00	\$0.00	\$0.00	\$94.50
1904032	13711			\$10.00	\$0.00	\$0.00	\$0.00	\$0.00	\$147.50	\$0.00	\$0.00	\$0.00	\$0.00	\$0.00	\$0.00	\$0.00	\$0.00	\$157.50
1904033	13712	4/26/2019	\$0.00	\$10.00	\$0.00	\$0.00	\$0.00	\$0.00	\$85.00	\$0.00	\$0.00	\$0.00	\$0.00	\$0.00	\$0.00	\$0.00	\$0.00	\$95.00
1904034	13713	4/29/2019	\$0.00	\$75.00	\$0.00	\$0.00	\$0.00	\$0.00	\$150.00	\$0.00	\$269.05	\$0.00	\$0.00	\$0.00	\$0.00	\$0.00	\$50.00	\$544.05
1904035	13714	4/30/2019	\$0.00	\$25.00	\$0.00	\$0.00	\$0.00	\$0.00	\$0.00	\$0.00	\$0.00	\$0.00	\$0.00	\$0.00	\$0.00	\$0.00	\$0.00	\$25.00
1905001	13715	5/1/2019	\$0.00	\$150.00	\$0.00	\$0.00	\$0.00	\$0.00	\$150.00	\$0.00	\$265.00	\$0.00	\$0.00	\$0.00	\$0.00	\$0.00	\$50.00	\$615.00
1905002	13716			\$10.00	\$0.00	\$0.00	\$0.00	\$0.00	\$50.00	\$0.00	\$0.00	\$0.00	\$0.00	\$0.00	\$0.00	\$0.00	\$0.00	\$60.00

Report: Fee Report: Comprehensive
Rev 12/19 [PSD_LS2]

1/6/2020 10:04:07 AM

Permit#	Invoice#	Paid	Old \$	LU Appl \$	Zon Cert.\$	BOA \$	SEC \$	SWM \$	SCD \$	MISC \$	BC Appl \$	Pb \$	HVAC \$	Struct.\$	Elec. \$	CO \$	MHBGF	Total Fee \$\$\$
1905003	13717	5/3/2019	\$0.00	\$75.00	\$0.00	\$0.00	\$0.00	\$0.00	\$100.00	\$0.00	\$151.80	\$0.00	\$0.00	\$0.00	\$0.00	\$0.00	\$0.00	\$326.80
1905004	13718	5/3/2019	\$0.00	\$25.00	\$0.00	\$0.00	\$0.00	\$0.00	\$0.00	\$0.00	\$0.00	\$0.00	\$0.00	\$0.00	\$0.00	\$0.00	\$0.00	\$25.00
1905005	13719	5/6/2019	\$0.00	\$150.00	\$0.00	\$0.00	\$0.00	\$0.00	\$100.00	\$0.00	\$0.00	\$0.00	\$0.00	\$0.00	\$0.00	\$0.00	\$0.00	\$250.00
1905006	13720	6/10/2019	\$0.00	\$10.00	\$0.00	\$0.00	\$0.00	\$0.00	\$110.00	\$0.00	\$0.00	\$0.00	\$0.00	\$0.00	\$0.00	\$0.00	\$0.00	\$120.00
1905007	13721	5/6/2019	\$0.00	\$10.00	\$0.00	\$0.00	\$0.00	\$0.00	\$50.00	\$0.00	\$0.00	\$0.00	\$0.00	\$0.00	\$0.00	\$0.00	\$0.00	\$60.00
1905008	13722		\$0.00	\$75.00	\$0.00	\$0.00	\$0.00	\$0.00	\$100.00	\$0.00	\$121.80	\$0.00	\$0.00	\$0.00	\$0.00	\$0.00	\$0.00	\$296.80
1905009	13723	5/8/2019	\$0.00	\$10.00	\$0.00	\$0.00	\$0.00	\$0.00	\$115.75	\$0.00	\$0.00	\$0.00	\$0.00	\$0.00	\$0.00	\$0.00	\$0.00	\$125.75
1905010	137524	5/8/2019	\$0.00	\$10.00	\$0.00	\$0.00	\$0.00	\$0.00	\$50.00	\$0.00	\$0.00	\$0.00	\$0.00	\$0.00	\$0.00	\$0.00	\$0.00	\$60.00
1905011	13725	5/8/2019	\$0.00	\$25.00	\$0.00	\$0.00	\$0.00	\$0.00	\$0.00	\$0.00	\$0.00	\$0.00	\$0.00	\$0.00	\$0.00	\$0.00	\$0.00	\$25.00
1905012	13726	5/9/2019	\$0.00	\$10.00	\$0.00	\$0.00	\$0.00	\$0.00	\$50.00	\$0.00	\$0.00	\$0.00	\$0.00	\$0.00	\$0.00	\$0.00	\$0.00	\$60.00
1905013	13727	5/10/2019	\$0.00	\$10.00	\$0.00	\$0.00	\$0.00	\$0.00	\$50.00	\$0.00	\$0.00	\$0.00	\$0.00	\$0.00	\$0.00	\$0.00	\$0.00	\$60.00
1905014	13728	5/24/2019	\$0.00	\$150.00	\$0.00	\$0.00	\$0.00	\$0.00	\$150.00	\$0.00	\$248.80	\$0.00	\$0.00	\$0.00	\$0.00	\$0.00	\$50.00	\$598.80
1905015	13729	5/13/2019	\$0.00	\$150.00	\$0.00	\$0.00	\$0.00	\$0.00	\$100.00	\$0.00	\$76.80	\$0.00	\$0.00	\$0.00	\$0.00	\$0.00	\$0.00	\$326.80
1905016	13730	5/16/2019		\$150.00	\$0.00	\$0.00	\$0.00	\$0.00	\$100.00	\$0.00	\$50.40	\$0.00	\$0.00	\$0.00	\$0.00	\$0.00	\$0.00	\$300.40
1905017	13731	5/17/2019	\$0.00	\$25.00	\$0.00	\$0.00	\$0.00	\$0.00	\$0.00	\$0.00	\$0.00	\$0.00	\$0.00	\$0.00	\$0.00	\$0.00	\$0.00	\$25.00
1905018	13732	5/22/2019		\$25.00	\$0.00	\$0.00	\$0.00	\$0.00	\$0.00	\$0.00	\$0.00	\$0.00	\$0.00	\$0.00	\$0.00	\$0.00	\$0.00	\$25.00
1905019	13733	5/22/2019		\$50.00	\$0.00	\$0.00	\$0.00	\$0.00	\$50.00	\$0.00	\$0.00	\$0.00	\$0.00	\$0.00	\$0.00	\$0.00	\$0.00	\$100.00
1905020	13734	5/22/2019	\$0.00	\$10.00	\$0.00	\$0.00	\$0.00	\$0.00	\$92.50	\$0.00	\$0.00	\$0.00	\$0.00	\$0.00	\$0.00	\$0.00	\$0.00	\$102.50
1905021	13735	6/13/2019	\$0.00	\$10.00	\$0.00	\$0.00	\$0.00	\$0.00	\$50.00	\$0.00	\$0.00	\$0.00	\$0.00	\$0.00	\$0.00	\$0.00	\$0.00	\$60.00
1905022	13736	5/23/2019	\$0.00	\$25.00	\$0.00	\$0.00	\$0.00	\$0.00	\$0.00	\$0.00	\$0.00	\$0.00	\$0.00	\$0.00	\$0.00	\$0.00	\$0.00	\$25.00
1905023	13737	5/28/2019	\$0.00	\$25.00	\$0.00	\$0.00	\$0.00	\$0.00	\$0.00	\$0.00	\$0.00	\$0.00	\$0.00	\$0.00	\$0.00	\$0.00	\$0.00	\$25.00
1905024	13738	5/29/2019	\$0.00	\$45.00	\$0.00	\$0.00	\$0.00	\$0.00	\$50.00	\$0.00	\$0.00	\$0.00	\$0.00	\$0.00	\$0.00	\$0.00	\$0.00	\$95.00
1905025	13739	5/31/2019		\$100.00	\$0.00	\$0.00	\$0.00	\$0.00	\$300.00	\$0.00	\$0.00	\$0.00	\$0.00	\$0.00	\$0.00	\$0.00	\$0.00	\$400.00
1906001	13740	6/3/2019	\$0.00	\$150.00	\$0.00	\$0.00	\$0.00	\$0.00	\$150.00	\$0.00	\$249.60	\$0.00	\$0.00	\$0.00	\$0.00	\$0.00	\$50.00	\$599.60
1906002	13741	6/27/2019	\$0.00	\$35.00	\$0.00	\$0.00	\$0.00	\$0.00	\$0.00	\$0.00	\$0.00	\$0.00	\$0.00	\$0.00	\$0.00	\$0.00	\$0.00	\$35.00
1906003	13741	6/27/2019	\$0.00	\$106.29	\$0.00	\$0.00	\$0.00	\$1,389.73	\$425.26	\$0.00	\$0.00	\$0.00	\$0.00	\$0.00	\$0.00	\$0.00	\$0.00	\$1,921.28
1906004	13658	3/6/2019	\$0.00	\$50.00	\$0.00	\$0.00	\$0.00	\$0.00	\$50.00	\$0.00	\$0.00	\$0.00	\$0.00	\$0.00	\$0.00	\$0.00	\$0.00	\$100.00
1906005	13742	6/6/2019	\$0.00	\$25.00	\$0.00	\$0.00	\$0.00	\$0.00	\$0.00	\$0.00	\$0.00	\$0.00	\$0.00	\$0.00	\$0.00	\$0.00	\$0.00	\$25.00
1906006	13744	6/24/2019	\$0.00	\$35.00	\$0.00	\$0.00	\$0.00	\$0.00	\$0.00	\$0.00	\$0.00	\$0.00	\$0.00	\$0.00	\$0.00	\$0.00	\$0.00	\$35.00
1906007	13745, 1	7/24/2019	\$0.00	\$25.00	\$0.00	\$0.00	\$0.00	\$0.00	\$0.00	\$0.00	\$6.00	\$0.00	\$0.00	\$0.00	\$0.00	\$0.00	\$0.00	\$31.00
1906008	13746	7/23/2019	\$0.00	\$25.00	\$0.00	\$0.00	\$0.00	\$0.00	\$0.00	\$0.00	\$0.00	\$0.00	\$0.00	\$0.00	\$0.00	\$0.00	\$0.00	\$25.00
1906009	13747	6/7/2019	\$0.00	\$10.00	\$0.00	\$0.00	\$0.00	\$0.00	\$50.00	\$0.00	\$0.00	\$0.00	\$0.00	\$0.00	\$0.00	\$0.00	\$0.00	\$60.00
1906010	13748	6/10/2019	\$0.00	\$150.00	\$0.00	\$0.00	\$0.00	\$0.00	\$150.00	\$0.00	\$220.05	\$0.00	\$0.00	\$0.00	\$0.00	\$0.00	\$50.00	\$570.05
1906011	13749	6/10/2019	\$0.00	\$100.00	\$0.00	\$0.00	\$0.00	\$0.00	\$150.00	\$0.00	\$75.00	\$0.00	\$0.00	\$0.00	\$0.00	\$0.00	\$50.00	\$375.00
1906012	13750	6/12/2019	\$0.00	\$10.00	\$0.00	\$0.00	\$0.00	\$0.00	\$185.50	\$0.00	\$0.00	\$0.00	\$0.00	\$0.00	\$0.00	\$0.00	\$0.00	\$195.50
1906013	13751	6/14/2019	\$0.00	\$150.00	\$0.00	\$0.00	\$0.00	\$0.00	\$100.00	\$0.00	\$60.00	\$0.00	\$0.00	\$0.00	\$0.00	\$0.00	\$0.00	\$310.00
1906014	13752	6/14/2019	\$0.00	\$50.00	\$0.00	\$150.00	\$0.00	\$0.00	\$50.00	\$0.00	\$0.00	\$0.00	\$0.00	\$0.00	\$0.00	\$0.00	\$0.00	\$250.00
1906015	ref. 1301	8/22/2019	\$0.00	\$100.00	\$0.00	\$0.00	\$0.00	\$0.00	\$300.00	\$0.00	\$0.00	\$0.00	\$0.00	\$0.00	\$0.00	\$0.00	\$0.00	\$400.00
1906016	13753	7/8/2019	\$0.00	\$110.20	\$0.00	\$0.00	\$0.00	\$100.00	\$504.00	\$0.00	\$0.00	\$0.00	\$0.00	\$0.00	\$0.00	\$0.00	\$0.00	\$714.20
1906017	13754	6/19/2019	\$0.00	\$150.00	\$0.00	\$0.00	\$0.00	\$0.00	\$150.00	\$0.00	\$215.40	\$0.00	\$0.00	\$0.00	\$0.00	\$0.00	\$0.00	\$515.40
1906018	13755		\$0.00	\$10.00	\$0.00	\$0.00	\$0.00	\$0.00	\$15.00	\$0.00	\$0.00	\$0.00	\$0.00	\$0.00	\$0.00	\$0.00	\$0.00	\$25.00
1906019	13756	6/21/2019	\$0.00	\$25.00	\$0.00	\$0.00	\$0.00	\$0.00	\$0.00	\$0.00	\$0.00	\$0.00	\$0.00	\$0.00	\$0.00	\$0.00	\$0.00	\$25.00
1906020	13757	6/21/2019	\$0.00	\$25.00	\$0.00	\$0.00	\$0.00	\$0.00	\$0.00	\$0.00	\$0.00	\$0.00	\$0.00	\$0.00	\$0.00	\$0.00	\$0.00	\$25.00
1906021	TBD		\$0.00	\$0.00	\$0.00	\$0.00	\$0.00	\$0.00	\$0.00	\$0.00	\$0.00	\$0.00	\$0.00	\$0.00	\$0.00	\$0.00	\$0.00	\$0.00
1906022	13758	6/25/2019	\$0.00	\$150.00	\$0.00	\$0.00	\$0.00	\$0.00	\$100.00	\$0.00	\$52.00	\$0.00	\$0.00	\$0.00	\$0.00	\$0.00	\$0.00	\$302.00
1906023	13759	6/27/2019	\$0.00	\$35.00	\$0.00	\$0.00	\$0.00	\$0.00	\$0.00	\$0.00	\$0.00	\$0.00	\$0.00	\$0.00	\$0.00	\$0.00	\$0.00	\$35.00
1906024	13760; [r	6/28/2019	\$0.00	\$10.00	\$0.00	\$0.00	\$0.00	\$0.00	\$0.00	\$0.00	\$0.00	\$0.00	\$0.00	\$0.00	\$0.00	\$0.00	\$0.00	\$10.00
1906025	13761 ,1	6/27/2019	\$0.00	\$150.00	\$0.00	\$0.00	\$0.00	\$0.00	\$150.00	\$0.00	\$207.60	\$0.00	\$0.00	\$0.00	\$0.00	\$0.00	\$50.00	\$557.60

Report: Fee Report: Comprehensive
Rev 12/19 [PSD_LS2]

1/6/2020 10:04:07 AM

Permit#	Invoice#	Paid	Old \$	LU Appl \$	Zon Cert.\$	BOA \$	SEC \$	SWM \$	SCD \$	MISC \$	BC Appl \$	Pb \$	HVAC \$	Struct.\$	Elec. \$	CO \$	MHBGF	Total Fee \$\$\$
1906026	13762	6/27/2019	\$0.00	\$25.00	\$0.00	\$0.00	\$0.00	\$0.00	\$0.00	\$0.00	\$0.00	\$0.00	\$0.00	\$0.00	\$0.00	\$0.00	\$0.00	\$25.00
1906027	13763	6/28/2019	\$0.00	\$10.00	\$0.00	\$0.00	\$0.00	\$0.00	\$50.00	\$0.00	\$0.00	\$0.00	\$0.00	\$0.00	\$0.00	\$0.00	\$0.00	\$60.00
1906028	13764	7/1/2019	\$0.00	\$25.00	\$0.00	\$0.00	\$0.00	\$0.00	\$0.00	\$0.00	\$0.00	\$0.00	\$0.00	\$0.00	\$0.00	\$0.00	\$0.00	\$25.00
1907001	13765	7/1/2019	\$0.00	\$35.00	\$0.00	\$0.00	\$0.00	\$0.00	\$0.00	\$0.00	\$0.00	\$0.00	\$0.00	\$0.00	\$0.00	\$0.00	\$0.00	\$35.00
1907002	13766	7/3/2019	\$0.00	\$25.00	\$0.00	\$0.00	\$0.00	\$0.00	\$50.00	\$0.00	\$0.00	\$0.00	\$0.00	\$0.00	\$0.00	\$0.00	\$0.00	\$75.00
1907003	13349; 1	9/24/2019	\$0.00	\$250.00	\$0.00	\$0.00	\$0.00	\$0.00	\$0.00	\$0.00	\$666.90	\$0.00	\$0.00	\$0.00	\$0.00	\$0.00	\$0.00	\$916.90
1907004	13824	9/24/2019	\$0.00	\$114.70	\$0.00	\$0.00	\$0.00	\$0.00	\$100.00	\$0.00	\$0.00	\$0.00	\$0.00	\$0.00	\$0.00	\$0.00	\$0.00	\$214.70
1907005	13771	7/11/2019	\$0.00	\$75.00	\$0.00	\$0.00	\$0.00	\$0.00	\$100.00	\$0.00	\$75.00	\$0.00	\$0.00	\$0.00	\$0.00	\$0.00	\$0.00	\$250.00
1907006	13767	7/10/2019	\$0.00	\$25.00	\$0.00	\$0.00	\$0.00	\$0.00	\$0.00	\$0.00	\$0.00	\$0.00	\$0.00	\$0.00	\$0.00	\$0.00	\$0.00	\$25.00
1907007	13768	7/8/2019	\$0.00	\$10.00	\$0.00	\$0.00	\$0.00	\$0.00	\$50.00	\$0.00	\$0.00	\$0.00	\$0.00	\$0.00	\$0.00	\$0.00	\$0.00	\$60.00
1907008	13769	7/8/2019	\$0.00	\$10.00	\$0.00	\$0.00	\$0.00	\$0.00	\$50.00	\$0.00	\$0.00	\$0.00	\$0.00	\$0.00	\$0.00	\$0.00	\$0.00	\$60.00
1907009	13770	7/9/2019	\$0.00	\$25.00	\$0.00	\$0.00	\$0.00	\$0.00	\$0.00	\$0.00	\$0.00	\$0.00	\$0.00	\$0.00	\$0.00	\$0.00	\$0.00	\$25.00
1907010	13772	7/15/2019	\$0.00	\$10.00	\$0.00	\$0.00	\$0.00	\$0.00	\$50.00	\$0.00	\$0.00	\$0.00	\$0.00	\$0.00	\$0.00	\$0.00	\$0.00	\$60.00
1907011	Waived	7/17/2019	\$0.00	\$0.00	\$0.00	\$0.00	\$0.00	\$0.00	\$0.00	\$0.00	\$0.00	\$0.00	\$0.00	\$0.00	\$0.00	\$0.00	\$0.00	\$0.00
1907012	13773		\$0.00	\$25.00	\$0.00	\$0.00	\$0.00	\$0.00	\$0.00	\$0.00	\$0.00	\$0.00	\$0.00	\$0.00	\$0.00	\$0.00	\$0.00	\$25.00
1907013	13774	7/22/2019	\$0.00	\$10.00	\$0.00	\$0.00	\$0.00	\$0.00	\$77.58	\$0.00	\$0.00	\$0.00	\$0.00	\$0.00	\$0.00	\$0.00	\$0.00	\$87.58
1907014	13775	8/6/2019	\$0.00	\$25.00	\$0.00	\$0.00	\$0.00	\$0.00	\$0.00	\$0.00	\$0.00	\$0.00	\$0.00	\$0.00	\$0.00	\$0.00	\$0.00	\$25.00
1907015	13776	7/23/2019	\$0.00	\$50.00	\$0.00	\$0.00	\$0.00	\$0.00	\$50.00	\$0.00	\$0.00	\$0.00	\$0.00	\$0.00	\$0.00	\$0.00	\$0.00	\$100.00
1907016	13777	7/23/2019	\$0.00	\$10.00	\$0.00	\$0.00	\$0.00	\$0.00	\$50.00	\$0.00	\$0.00	\$0.00	\$0.00	\$0.00	\$0.00	\$0.00	\$0.00	\$60.00
1907017	13778	7/23/2019	\$0.00	\$150.00	\$0.00	\$0.00	\$0.00	\$0.00	\$150.00	\$0.00	\$162.70	\$0.00	\$0.00	\$0.00	\$0.00	\$0.00	\$50.00	\$512.70
1907018	13779	7/25/2019	\$0.00	\$50.00	\$0.00	\$0.00	\$0.00	\$0.00	\$50.00	\$0.00	\$0.00	\$0.00	\$0.00	\$0.00	\$0.00	\$0.00	\$0.00	\$100.00
1907019	13780	7/26/2019	\$0.00	\$10.00	\$0.00	\$0.00	\$0.00	\$0.00	\$50.00	\$0.00	\$0.00	\$0.00	\$0.00	\$0.00	\$0.00	\$0.00	\$0.00	\$60.00
1907020	13781	8/22/2019	\$0.00	\$25.00	\$0.00	\$0.00	\$0.00	\$0.00	\$0.00	\$0.00	\$0.00	\$0.00	\$0.00	\$0.00	\$0.00	\$0.00	\$0.00	\$25.00
1907021	13782	7/31/2019	\$0.00	\$10.00	\$0.00	\$0.00	\$0.00	\$0.00	\$100.00	\$0.00	\$0.00	\$0.00	\$0.00	\$0.00	\$0.00	\$0.00	\$0.00	\$110.00
1907022	13783	7/31/2019	\$0.00	\$10.00	\$0.00	\$0.00	\$0.00	\$0.00	\$79.00	\$0.00	\$0.00	\$0.00	\$0.00	\$0.00	\$0.00	\$0.00	\$0.00	\$89.00
1907023	Invoice#	10/3/2019	\$0.00	\$150.00	\$0.00	\$0.00	\$0.00	\$0.00	\$300.00	\$0.00	\$109.95	\$0.00	\$0.00	\$0.00	\$0.00	\$0.00	\$0.00	\$559.95
1907024	13717		\$0.00	\$10.00	\$0.00	\$0.00	\$0.00	\$0.00	\$50.00	\$0.00	\$0.00	\$0.00	\$0.00	\$0.00	\$0.00	\$0.00	\$0.00	\$60.00
1908001	13784	8/2/2019	\$0.00	\$150.00	\$0.00	\$0.00	\$0.00	\$0.00	\$100.00	\$0.00	\$63.30	\$0.00	\$0.00	\$0.00	\$0.00	\$0.00	\$0.00	\$313.30
1908002	13763	8/2/2019	\$0.00	\$150.00	\$0.00	\$0.00	\$0.00	\$0.00	\$150.00	\$0.00	\$266.20	\$0.00	\$0.00	\$0.00	\$0.00	\$0.00	\$50.00	\$616.20
1908003	13786	8/2/2019	\$0.00	\$10.00	\$0.00	\$0.00	\$0.00	\$0.00	\$90.00	\$0.00	\$0.00	\$0.00	\$0.00	\$0.00	\$0.00	\$0.00	\$0.00	\$100.00
1908004	13787	8/2/2019	\$0.00	\$10.00	\$0.00	\$0.00	\$0.00	\$0.00	\$50.00	\$0.00	\$0.00	\$0.00	\$0.00	\$0.00	\$0.00	\$0.00	\$0.00	\$60.00
1908005	13789	8/7/2019	\$0.00	\$50.00	\$0.00	\$0.00	\$0.00	\$0.00	\$50.00	\$0.00	\$52.80	\$0.00	\$0.00	\$0.00	\$0.00	\$0.00	\$0.00	\$152.80
1908006	13790	8/9/2019	\$0.00	\$50.00	\$0.00	\$0.00	\$0.00	\$0.00	\$50.00	\$0.00	\$0.00	\$0.00	\$0.00	\$0.00	\$0.00	\$0.00	\$0.00	\$100.00
1908007	13791	8/13/2019	\$0.00	\$50.00	\$0.00	\$0.00	\$0.00	\$0.00	\$0.00	\$0.00	\$0.00	\$0.00	\$0.00	\$0.00	\$0.00	\$0.00	\$0.00	\$50.00
1908008	13792	8/13/2019	\$0.00	\$25.00	\$0.00	\$0.00	\$0.00	\$0.00	\$0.00	\$0.00	\$0.00	\$0.00	\$0.00	\$0.00	\$0.00	\$0.00	\$0.00	\$25.00
1908009	13793	8/14/2019	\$0.00	\$150.00	\$0.00	\$0.00	\$0.00	\$0.00	\$150.00	\$0.00	\$179.20	\$0.00	\$0.00	\$0.00	\$0.00	\$0.00	\$50.00	\$529.20
1908010	13795	8/15/2019	\$0.00	\$35.00	\$0.00	\$0.00	\$0.00	\$0.00	\$0.00	\$0.00	\$0.00	\$0.00	\$0.00	\$0.00	\$0.00	\$0.00	\$0.00	\$35.00
1908011	13796	9/3/2019	\$0.00	\$50.00	\$0.00	\$0.00	\$0.00	\$0.00	\$0.00	\$0.00	\$0.00	\$0.00	\$0.00	\$0.00	\$0.00	\$0.00	\$0.00	\$50.00
1908012	13797	8/19/2019	\$0.00	\$50.00	\$0.00	\$0.00	\$0.00	\$0.00	\$50.00	\$0.00	\$0.00	\$0.00	\$0.00	\$0.00	\$0.00	\$0.00	\$0.00	\$100.00
1908013	13798		\$0.00	\$10.00	\$0.00	\$0.00	\$0.00	\$0.00	\$0.00	\$0.00	\$10.40	\$0.00	\$0.00	\$0.00	\$0.00	\$0.00	\$0.00	\$20.40
1908014	13799	8/20/2019	\$0.00	\$25.00	\$0.00	\$0.00	\$0.00	\$0.00	\$50.00	\$0.00	\$0.00	\$0.00	\$0.00	\$0.00	\$0.00	\$0.00	\$0.00	\$75.00
1908015	13800	8/29/2019	\$0.00	\$25.00	\$0.00	\$0.00	\$0.00	\$0.00	\$0.00	\$0.00	\$0.00	\$0.00	\$0.00	\$0.00	\$0.00	\$0.00	\$0.00	\$25.00
1908016	13801	8/22/2019	\$0.00	\$100.00	\$0.00	\$0.00	\$0.00	\$0.00	\$300.00	\$0.00	\$0.00	\$0.00	\$0.00	\$0.00	\$0.00	\$0.00	\$0.00	\$400.00
1908017	13804	8/23/2019	\$0.00	\$25.00	\$0.00	\$0.00	\$0.00	\$0.00	\$50.00	\$0.00	\$0.00	\$0.00	\$0.00	\$0.00	\$0.00	\$0.00	\$0.00	\$75.00
1908018	13805	8/26/2019	\$0.00	\$60.00	\$0.00	\$0.00	\$0.00	\$0.00	\$100.00	\$0.00	\$0.00	\$0.00	\$0.00	\$0.00	\$0.00	\$0.00	\$0.00	\$160.00
1908019	13806, 1	11/8/2019	\$0.00	\$75.00	\$0.00	\$0.00	\$0.00	\$0.00	\$150.00	\$0.00	\$162.00	\$0.00	\$0.00	\$0.00	\$0.00	\$0.00	\$50.00	\$437.00
1908020	13807	8/27/2019	\$0.00	\$25.00	\$0.00	\$0.00	\$0.00	\$0.00	\$0.00	\$0.00	\$0.00	\$0.00	\$0.00	\$0.00	\$0.00	\$0.00	\$0.00	\$25.00
1908021	13809	8/28/2019	\$0.00	\$25.00	\$0.00	\$0.00	\$0.00	\$0.00	\$0.00	\$0.00	\$0.00	\$0.00	\$0.00	\$0.00	\$0.00	\$0.00	\$0.00	\$25.00

Report: Fee Report: Comprehensive
Rev 12/19 [PSD_LS2]

1/6/2020 10:04:07 AM

Section 2F Table 1
Report Page 4 of 6

Permit#	Invoice#	Paid	Old \$	LU Appl \$	Zon Cert.\$	BOA \$	SEC \$	SWM \$	SCD \$	MISC \$	BC Appl \$	Pb \$	HVAC \$	Struct.\$	Elec. \$	CO \$	MHBGF	Total Fee \$\$\$
1908022	TBD; ref		\$0.00	\$140.00	\$0.00	\$0.00	\$0.00	\$0.00	\$100.00	\$0.00	\$0.00	\$0.00	\$0.00	\$0.00	\$0.00	\$0.00	\$0.00	\$240.00
1908023	13810	8/29/2019	\$0.00	\$100.00	\$0.00	\$0.00	\$0.00	\$0.00	\$300.00	\$0.00	\$0.00	\$0.00	\$0.00	\$0.00	\$0.00	\$0.00	\$0.00	\$400.00
1908024	13811	8/29/2019	\$0.00	\$150.00	\$0.00	\$0.00	\$0.00	\$0.00	\$150.00	\$0.00	\$126.50	\$0.00	\$0.00	\$0.00	\$0.00	\$0.00	\$50.00	\$476.50
1908025	13812	9/6/2019	\$0.00	\$100.00	\$0.00	\$0.00	\$0.00	\$0.00	\$300.00	\$0.00	\$0.00	\$0.00	\$0.00	\$0.00	\$0.00	\$0.00	\$0.00	\$400.00
1909001	13808	9/3/2019	\$0.00	\$150.00	\$0.00	\$0.00	\$0.00	\$0.00	\$0.00	\$0.00	\$0.00	\$0.00	\$0.00	\$48.00	\$0.00	\$0.00	\$0.00	\$198.00
1909002	13813	9/6/2019	\$0.00	\$25.00	\$0.00	\$0.00	\$0.00	\$0.00	\$0.00	\$0.00	\$0.00	\$0.00	\$0.00	\$0.00	\$0.00	\$0.00	\$0.00	\$25.00
1909003	13814	9/16/2019	\$0.00	\$350.00	\$0.00	\$0.00	\$0.00	\$0.00	\$300.00	\$0.00	\$90.95	\$0.00	\$0.00	\$0.00	\$0.00	\$0.00	\$0.00	\$740.95
1909004	13859 (r	10/29/2019	\$0.00	\$150.00	\$0.00	\$0.00	\$0.00	\$0.00	\$452.00	\$0.00	\$403.20	\$0.00	\$0.00	\$0.00	\$0.00	\$0.00	\$0.00	\$1,005.20
1909005	No Fees		\$0.00	\$0.00	\$0.00	\$0.00	\$0.00	\$0.00	\$0.00	\$0.00	\$0.00	\$0.00	\$0.00	\$0.00	\$0.00	\$0.00	\$0.00	\$0.00
1909006	13816	9/13/2019	\$0.00	\$10.00	\$0.00	\$0.00	\$0.00	\$0.00	\$50.00	\$0.00	\$0.00	\$0.00	\$0.00	\$0.00	\$0.00	\$0.00	\$0.00	\$60.00
1909007	13831, 1	11/4/2019	\$0.00	\$250.00	\$0.00	\$0.00	\$0.00	\$0.00	\$300.00	\$0.00	\$75.00	\$0.00	\$0.00	\$0.00	\$0.00	\$0.00	\$0.00	\$625.00
1909008	13817	9/16/2019	\$0.00	\$150.00	\$0.00	\$0.00	\$0.00	\$0.00	\$100.00	\$0.00	\$0.00	\$0.00	\$0.00	\$48.00	\$0.00	\$0.00	\$0.00	\$298.00
1909009	13819	9/16/2019	\$0.00	\$10.00	\$0.00	\$0.00	\$0.00	\$0.00	\$50.00	\$0.00	\$0.00	\$0.00	\$0.00	\$0.00	\$0.00	\$0.00	\$0.00	\$60.00
1909010	13820	9/18/2019	\$0.00	\$35.00	\$0.00	\$0.00	\$0.00	\$0.00	\$0.00	\$0.00	\$0.00	\$0.00	\$0.00	\$0.00	\$0.00	\$0.00	\$0.00	\$35.00
1909011	13821	9/18/2019	\$0.00	\$60.00	\$0.00	\$0.00	\$0.00	\$0.00	\$50.00	\$0.00	\$0.00	\$0.00	\$0.00	\$0.00	\$0.00	\$0.00	\$0.00	\$110.00
1909012	13822	9/18/2019		\$25.00	\$0.00	\$0.00	\$0.00	\$0.00	\$0.00	\$0.00	\$0.00	\$0.00	\$0.00	\$0.00	\$0.00	\$0.00	\$0.00	\$25.00
1909013	13826	10/22/2019	\$0.00	\$10.00	\$0.00	\$0.00	\$0.00	\$0.00	\$100.00	\$0.00	\$0.00	\$0.00	\$0.00	\$0.00	\$0.00	\$0.00	\$0.00	\$110.00
1909014	13827	9/20/2019	\$0.00	\$10.00	\$0.00	\$0.00	\$0.00	\$0.00	\$50.00	\$0.00	\$0.00	\$0.00	\$0.00	\$0.00	\$0.00	\$0.00	\$0.00	\$60.00
1909015	13704 *re	4/24/2019	\$0.00	\$100.00	\$0.00	\$0.00	\$0.00	\$0.00	\$300.00	\$0.00	\$0.00	\$0.00	\$0.00	\$0.00	\$0.00	\$0.00	\$0.00	\$400.00
1909016	13829, 1	9/23/2019	\$0.00	\$125.00	\$0.00	\$0.00	\$0.00	\$0.00	\$0.00	\$0.00	\$125.00	\$0.00	\$0.00	\$272.00	\$0.00	\$0.00	\$0.00	\$522.00
1909017	13828	9/23/2019	\$0.00	\$75.00	\$0.00	\$0.00	\$0.00	\$0.00	\$100.00	\$0.00	\$75.00	\$0.00	\$0.00	\$48.00	\$0.00	\$0.00	\$0.00	\$298.00
1909018	13830	10/3/2019	\$0.00	\$75.00	\$0.00	\$150.00	\$0.00	\$0.00	\$100.00	\$0.00	\$75.00	\$0.00	\$0.00	\$0.00	\$0.00	\$0.00	\$0.00	\$400.00
1909019	13832	9/24/2019	\$0.00	\$75.00	\$0.00	\$0.00	\$0.00	\$0.00	\$100.00	\$0.00	\$75.00	\$0.00	\$0.00	\$57.60	\$0.00	\$0.00	\$0.00	\$307.60
1909020	13833	9/26/2019	\$0.00	\$10.00	\$0.00	\$0.00	\$0.00	\$0.00	\$50.00	\$0.00	\$0.00	\$0.00	\$0.00	\$0.00	\$0.00	\$0.00	\$0.00	\$60.00
1909021	13835	9/30/2019	\$0.00	\$10.00	\$0.00	\$0.00	\$0.00	\$0.00	\$75.00	\$0.00	\$0.00	\$0.00	\$0.00	\$0.00	\$0.00	\$0.00	\$0.00	\$85.00
1909022	13836	9/30/2019	\$0.00	\$25.00	\$0.00	\$0.00	\$0.00	\$0.00	\$0.00	\$0.00	\$0.00	\$0.00	\$0.00	\$0.00	\$0.00	\$0.00	\$0.00	\$25.00
1910001	13837	10/2/2019	\$0.00	\$25.00	\$0.00	\$0.00	\$0.00	\$0.00	\$0.00	\$0.00	\$0.00	\$0.00	\$0.00	\$0.00	\$0.00	\$0.00	\$0.00	\$25.00
1910002	13840	10/7/2019	\$0.00	\$10.00	\$0.00	\$0.00	\$0.00	\$0.00	\$50.00	\$0.00	\$0.00	\$0.00	\$0.00	\$0.00	\$0.00	\$0.00	\$0.00	\$60.00
1910003	13841 (re	10/7/2019	\$0.00	\$10.00	\$0.00	\$0.00	\$0.00	\$0.00	\$0.00	\$0.00	\$0.00	\$0.00	\$0.00	\$0.00	\$0.00	\$0.00	\$0.00	\$10.00
1910004	13842, 1	11/4/2019	\$0.00	\$150.00	\$0.00	\$0.00	\$0.00	\$0.00	\$150.00	\$0.00	\$439.65	\$0.00	\$0.00	\$0.00	\$0.00	\$0.00	\$0.00	\$739.65
1910005	13843	10/9/2019	\$0.00	\$75.00	\$0.00	\$0.00	\$0.00	\$0.00	\$150.00	\$0.00	\$213.60	\$0.00	\$0.00	\$0.00	\$0.00	\$0.00	\$50.00	\$488.60
1910006	13844	10/9/2019	\$0.00	\$35.00	\$0.00	\$0.00	\$0.00	\$0.00	\$0.00	\$0.00	\$0.00	\$0.00	\$0.00	\$0.00	\$0.00	\$0.00	\$0.00	\$35.00
1910007	13845	10/9/2019	\$0.00	\$10.00	\$0.00	\$0.00	\$0.00	\$0.00	\$50.00	\$0.00	\$0.00	\$0.00	\$0.00	\$0.00	\$0.00	\$0.00	\$0.00	\$60.00
1910008	13846	10/10/2019	\$0.00	\$75.00	\$0.00	\$0.00	\$0.00	\$0.00	\$150.00	\$0.00	\$167.00	\$0.00	\$0.00	\$0.00	\$0.00	\$0.00	\$50.00	\$442.00
1910009	13848	10/10/2019	\$0.00	\$50.00	\$0.00	\$0.00	\$0.00	\$0.00	\$50.00	\$0.00	\$0.00	\$0.00	\$0.00	\$0.00	\$0.00	\$0.00	\$0.00	\$100.00
1910010	13850*ba	10/25/2019	\$0.00	\$150.00	\$0.00	\$0.00	\$0.00	\$0.00	\$150.00	\$0.00	\$234.90	\$0.00	\$0.00	\$0.00	\$0.00	\$0.00	\$0.00	\$534.90
1910011	13852	10/16/2019	\$0.00	\$25.00	\$0.00	\$0.00	\$0.00	\$0.00	\$0.00	\$0.00	\$0.00	\$0.00	\$0.00	\$0.00	\$0.00	\$0.00	\$0.00	\$25.00
1910012	13853	10/16/2019	\$0.00	\$10.00	\$0.00	\$0.00	\$0.00	\$0.00	\$50.00	\$0.00	\$0.00	\$0.00	\$0.00	\$0.00	\$0.00	\$0.00	\$0.00	\$60.00
1910013	13854	10/16/2019	\$0.00	\$150.00	\$0.00	\$0.00	\$0.00	\$0.00	\$100.00	\$0.00	\$100.00	\$0.00	\$0.00	\$0.00	\$0.00	\$0.00	\$0.00	\$350.00
1910014	13855	10/21/2019		\$10.00	\$0.00	\$0.00	\$0.00	\$0.00	\$50.00	\$0.00	\$0.00	\$0.00	\$0.00	\$0.00	\$0.00	\$0.00	\$0.00	\$60.00
1910015	13856	10/21/2019	\$0.00	\$10.00	\$0.00	\$0.00	\$0.00	\$0.00	\$79.00	\$0.00	\$0.00	\$0.00	\$0.00	\$0.00	\$0.00	\$0.00	\$0.00	\$89.00
1910016	WAIVED		\$0.00	\$0.00	\$0.00	\$0.00	\$0.00	\$0.00	\$0.00	\$0.00	\$0.00	\$0.00	\$0.00	\$0.00	\$0.00	\$0.00	\$0.00	\$0.00
1910017	13857	10/23/2019	\$0.00	\$10.00	\$0.00	\$0.00	\$0.00	\$0.00	\$0.00	\$0.00	\$0.00	\$0.00	\$0.00	\$0.00	\$0.00	\$0.00	\$0.00	\$10.00
1910018	TBD		\$0.00	\$50.00	\$0.00	\$0.00	\$0.00	\$0.00	\$0.00	\$0.00	\$0.00	\$0.00	\$0.00	\$0.00	\$0.00	\$0.00	\$0.00	\$50.00
1910019	13846, 1	10/31/2019	\$0.00	\$85.00	\$0.00	\$0.00	\$0.00	\$0.00	\$150.00	\$0.00	\$217.00	\$0.00	\$0.00	\$0.00	\$0.00	\$0.00	\$50.00	\$502.00
1911001	13861	11/1/2019	\$0.00	\$10.00	\$0.00	\$0.00	\$0.00	\$0.00	\$97.50	\$0.00	\$0.00	\$0.00	\$0.00	\$0.00	\$0.00	\$0.00	\$0.00	\$107.50
1911002	13862	11/1/2019	\$0.00	\$10.00	\$0.00	\$0.00	\$0.00	\$0.00	\$50.00	\$0.00	\$0.00	\$0.00	\$0.00	\$0.00	\$0.00	\$0.00	\$0.00	\$60.00
1911003	13863	11/1/2019	\$0.00	\$10.00	\$0.00	\$0.00	\$0.00	\$0.00	\$78.00	\$0.00	\$0.00	\$0.00	\$0.00	\$0.00	\$0.00	\$0.00	\$0.00	\$88.00

Report: Fee Report: Comprehensive
Rev 12/19 [PSD_LS2]

1/6/2020 10:04:07 AM

Section 2F Table 1
Report Page 5 of 6

Permit#	Invoice#	Paid	Old \$	LU Appl \$	Zon Cert.\$	BOA \$	SEC \$	SWM \$	SCD \$	MISC \$	BC Appl \$	Pb \$	HVAC \$	Struct.\$	Elec. \$	CO \$	MHBGF	Total Fee \$\$\$
1911004	Waived		\$0.00	\$0.00	\$0.00	\$0.00	\$0.00	\$0.00	\$0.00	\$0.00	\$0.00	\$0.00	\$0.00	\$0.00	\$0.00	\$0.00	\$0.00	\$0.00
1911005	N/A		\$0.00	\$0.00	\$0.00	\$0.00	\$0.00	\$0.00	\$0.00	\$0.00	\$0.00	\$0.00	\$0.00	\$0.00	\$0.00	\$0.00	\$0.00	\$0.00
1911006	13864	11/4/2019	\$0.00	\$25.00	\$0.00	\$0.00	\$0.00	\$0.00	\$0.00	\$0.00	\$0.00	\$0.00	\$0.00	\$0.00	\$0.00	\$0.00	\$0.00	\$25.00
1911007	13866	11/5/2019	\$0.00	\$75.00	\$0.00	\$0.00	\$0.00	\$0.00	\$100.00	\$0.00	\$75.00	\$0.00	\$0.00	\$0.00	\$0.00	\$0.00	\$0.00	\$250.00
1911008	13867	11/5/2019	\$0.00	\$50.00	\$0.00	\$0.00	\$0.00	\$0.00	\$50.00	\$0.00	\$0.00	\$0.00	\$0.00	\$0.00	\$0.00	\$0.00	\$0.00	\$100.00
1911009	13873	11/20/2019	\$0.00	\$25.00	\$0.00	\$0.00	\$0.00	\$0.00	\$0.00	\$0.00	\$0.00	\$0.00	\$0.00	\$0.00	\$0.00	\$0.00	\$0.00	\$25.00
1911010	13875	11/14/2019	\$0.00	\$50.00	\$0.00	\$0.00	\$0.00	\$0.00	\$0.00	\$0.00	\$0.00	\$0.00	\$0.00	\$0.00	\$0.00	\$0.00	\$0.00	\$50.00
1911011	13876	11/18/2019	\$0.00	\$35.00	\$0.00	\$0.00	\$0.00	\$0.00	\$0.00	\$0.00	\$0.00	\$0.00	\$0.00	\$0.00	\$0.00	\$0.00	\$0.00	\$35.00
1911012	13877	11/18/2019	\$0.00	\$35.00	\$0.00	\$0.00	\$0.00	\$0.00	\$0.00	\$0.00	\$0.00	\$0.00	\$0.00	\$0.00	\$0.00	\$0.00	\$0.00	\$35.00
1911013	13879	11/19/2019	\$0.00	\$35.00	\$0.00	\$0.00	\$0.00	\$0.00	\$0.00	\$0.00	\$0.00	\$0.00	\$0.00	\$0.00	\$0.00	\$0.00	\$0.00	\$35.00
1911014	13882	11/27/2019	\$0.00	\$25.00	\$0.00	\$0.00	\$0.00	\$0.00	\$0.00	\$0.00	\$0.00	\$0.00	\$0.00	\$0.00	\$0.00	\$0.00	\$0.00	\$25.00
1912001	13883		\$0.00	\$25.00	\$0.00	\$0.00	\$0.00	\$0.00	\$50.00	\$0.00	\$0.00	\$0.00	\$0.00	\$0.00	\$0.00	\$0.00	\$0.00	\$75.00
1912002	13884		\$0.00	\$120.00	\$0.00	\$0.00	\$0.00	\$0.00	\$700.00	\$0.00	\$0.00	\$0.00	\$0.00	\$0.00	\$0.00	\$0.00	\$0.00	\$820.00
1912003	13885	12/12/2019	\$0.00	\$139.70	\$0.00	\$0.00	\$0.00	\$0.00	\$1,094.00	\$0.00	\$0.00	\$0.00	\$0.00	\$0.00	\$0.00	\$0.00	\$0.00	\$1,233.70
1912004	13886		\$0.00	\$25.00	\$0.00	\$0.00	\$0.00	\$0.00	\$0.00	\$0.00	\$0.00	\$0.00	\$0.00	\$0.00	\$0.00	\$0.00	\$0.00	\$25.00
1912005	13887			\$10.00	\$0.00	\$0.00	\$0.00	\$0.00	\$50.00	\$0.00	\$0.00	\$0.00	\$0.00	\$0.00	\$0.00	\$0.00	\$0.00	\$60.00
1912006	13889	12/12/2019	\$0.00	\$75.00	\$0.00	\$0.00	\$0.00	\$0.00	\$0.00	\$0.00	\$152.55	\$0.00	\$0.00	\$0.00	\$0.00	\$0.00	\$0.00	\$227.55
1912007	13890	12/9/2019	\$0.00	\$25.00	\$0.00	\$0.00	\$0.00	\$0.00	\$0.00	\$0.00	\$0.00	\$0.00	\$0.00	\$0.00	\$0.00	\$0.00	\$0.00	\$25.00
1912008	13891	12/9/2019	\$0.00	\$50.00	\$0.00	\$0.00	\$0.00	\$0.00	\$50.00	\$0.00	\$0.00	\$0.00	\$0.00	\$0.00	\$0.00	\$0.00	\$0.00	\$100.00
1912009	13892	12/10/2019		\$10.00	\$0.00	\$0.00	\$0.00	\$0.00	\$90.00	\$0.00	\$0.00	\$0.00	\$0.00	\$0.00	\$0.00	\$0.00	\$0.00	\$100.00
1912010	13893	12/10/2019		\$10.00	\$0.00	\$0.00	\$0.00	\$0.00	\$80.00	\$0.00	\$0.00	\$0.00	\$0.00	\$0.00	\$0.00	\$0.00	\$0.00	\$90.00
1912011	13894	12/10/2019	\$0.00	\$50.00	\$0.00	\$0.00	\$0.00	\$0.00	\$50.00	\$0.00	\$0.00	\$0.00	\$0.00	\$0.00	\$0.00	\$0.00	\$0.00	\$100.00
1912012	13895, 1	12/23/2019	\$0.00	\$150.00	\$0.00	\$0.00	\$0.00	\$0.00	\$150.00	\$0.00	\$204.80	\$0.00	\$0.00	\$0.00	\$0.00	\$0.00	\$50.00	\$554.80
1912014	13898		\$0.00	\$75.00	\$0.00	\$0.00	\$0.00	\$0.00	\$100.00	\$0.00	\$75.00	\$0.00	\$0.00	\$0.00	\$0.00	\$0.00	\$0.00	\$250.00
1912015	13899		\$0.00	\$25.00	\$0.00	\$0.00	\$0.00	\$0.00	\$0.00	\$0.00	\$0.00	\$0.00	\$0.00	\$0.00	\$0.00	\$0.00	\$0.00	\$25.00
1912016	13900	12/27/2019	\$0.00	\$25.00	\$0.00	\$0.00	\$0.00	\$0.00	\$0.00	\$0.00	\$0.00	\$0.00	\$0.00	\$0.00	\$0.00	\$0.00	\$0.00	\$25.00
			\$0.00	\$15,080.89	\$0.00	\$450.00	\$0.00	\$1,489.73	\$20,625.09	\$0.00	\$9,483.75	\$0.00	\$0.00	\$569.60	\$0.00	\$0.00	1,000.00	\$48,699.06

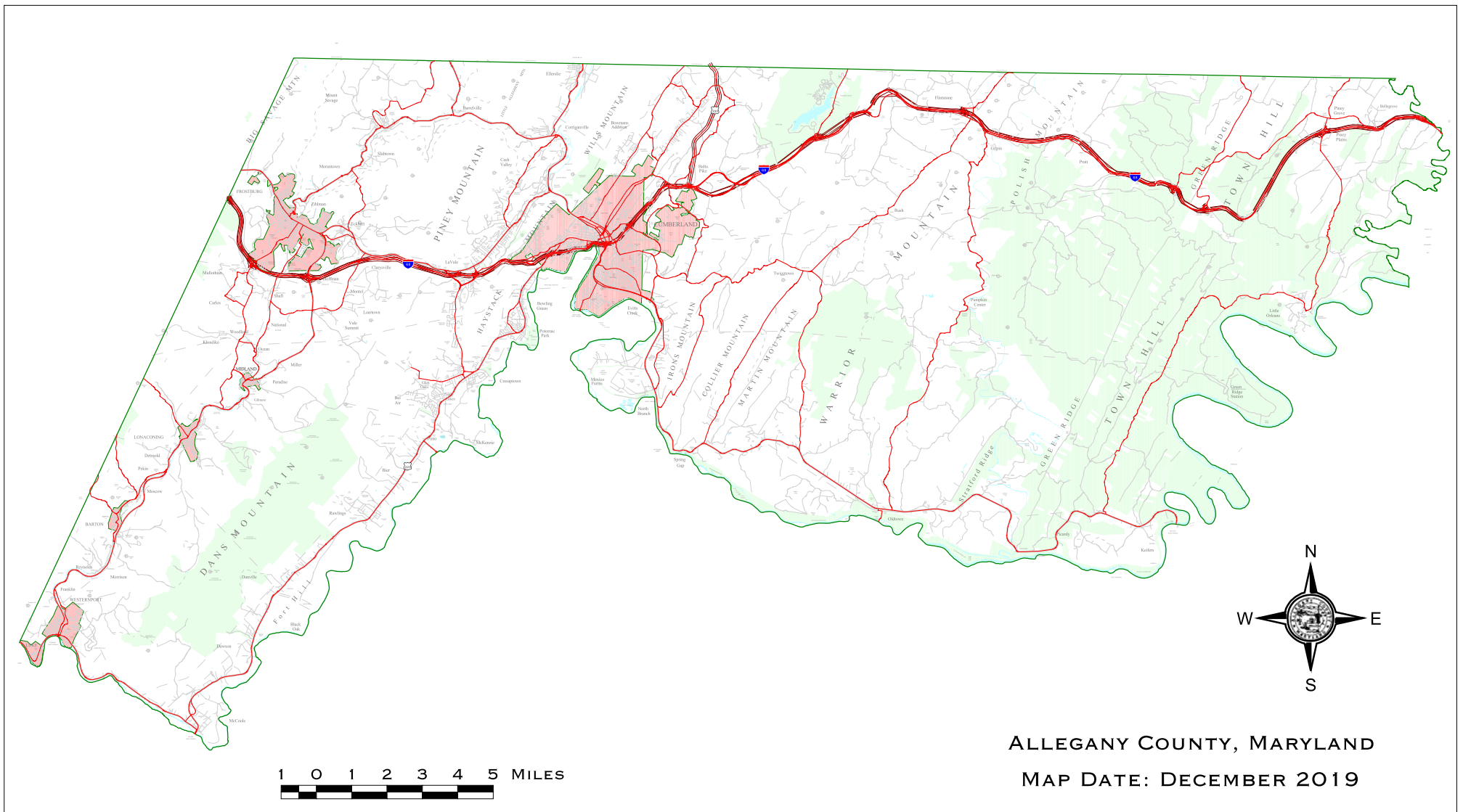
Number Of Records Selected: **256**

Blank Page

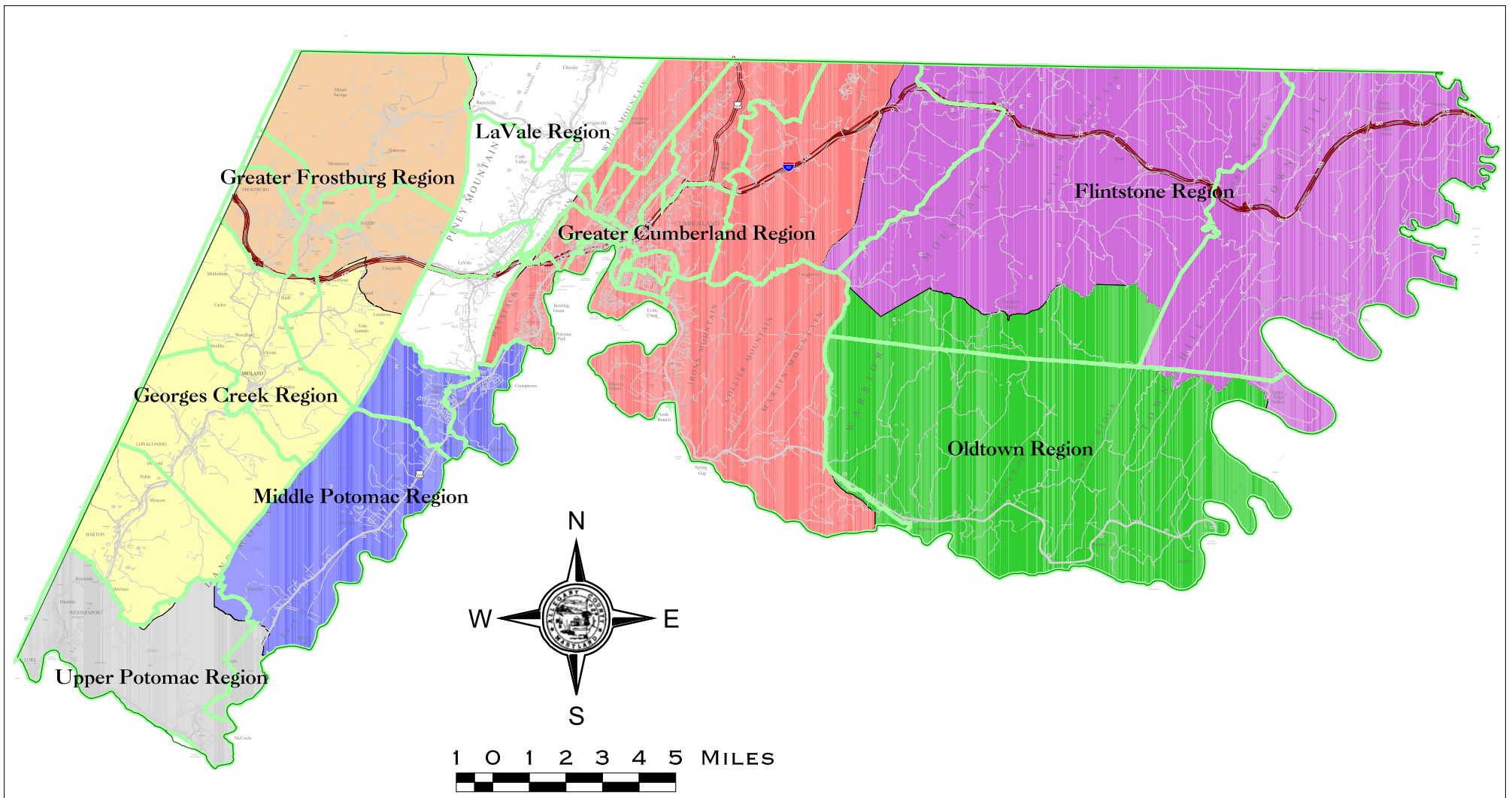
2019 Annual Audit

Section 3: Maps

Section 3/Map 1	Allegany County – General Map
Section 3/Map 2	Planning Regions
Section 3/Map 3	Permits Issued, Countywide



<p>Ac lakes rivers steams y0710.shp</p> <p>Ac city_town s1401.shp</p> <p>Ac public lands_v1504.shp</p> <p>Ac roads major routes v0403.shp</p> <p>Ac boundary 0308.shp</p>				<p>TEXT_CITY_TOWN_700</p> <p>TEXT_CO ROAD NUMBERS</p> <p>TEXT_COMMUNITY_140</p> <p>TEXT_COMMUNITY_500</p> <p>TEXT_COUNTY_BOUNDARY</p> <p>TEXT_CULTURE_100</p> <p>TEXT_CULTURE_250</p> <p>TEXT_EXIT_NO_150</p>				<p>TEXT_GEOFEATURES_150</p> <p>TEXT_HILLTOPS</p> <p>TEXT_HOLLOWS_RIDGES</p> <p>TEXT_MONUMENTS</p> <p>TEXT_MOUNTAINS_750</p> <p>TEXT_MUNICIPAL_STREETS</p> <p>TEXT_PUBLIC LANDS_400</p> <p>TEXT_RAILROAD_200</p> <p>TEXT_RAILROAD_75</p>				<p>ROADS_ARTERIAL_MAJOR</p> <p>ROADS_ARTERIAL_MINOR</p> <p>ROADS_ARTERIAL_PRINCIPAL</p> <p>ROADS_MUNICIPAL_STREETS</p> <p>ROADS_NEW</p> <p>ROADS_NON-URBAN_DISTRICT</p> <p>ROADS_TRAILS</p> <p>ROADS_URBAN_DISTRICT</p> <p>SYMBOLS_HIGHWAY</p>				<p>SYMBOLS_PEAKS</p> <p>UTILITY_LINE</p> <p>UTILITY_PIPELINE</p> <p>UTILITY_POWERLINE</p> <p>UTILITY_TELEPHONE</p>			
---	--	--	--	---	--	--	--	---	--	--	--	--	--	--	--	--	--	--	--



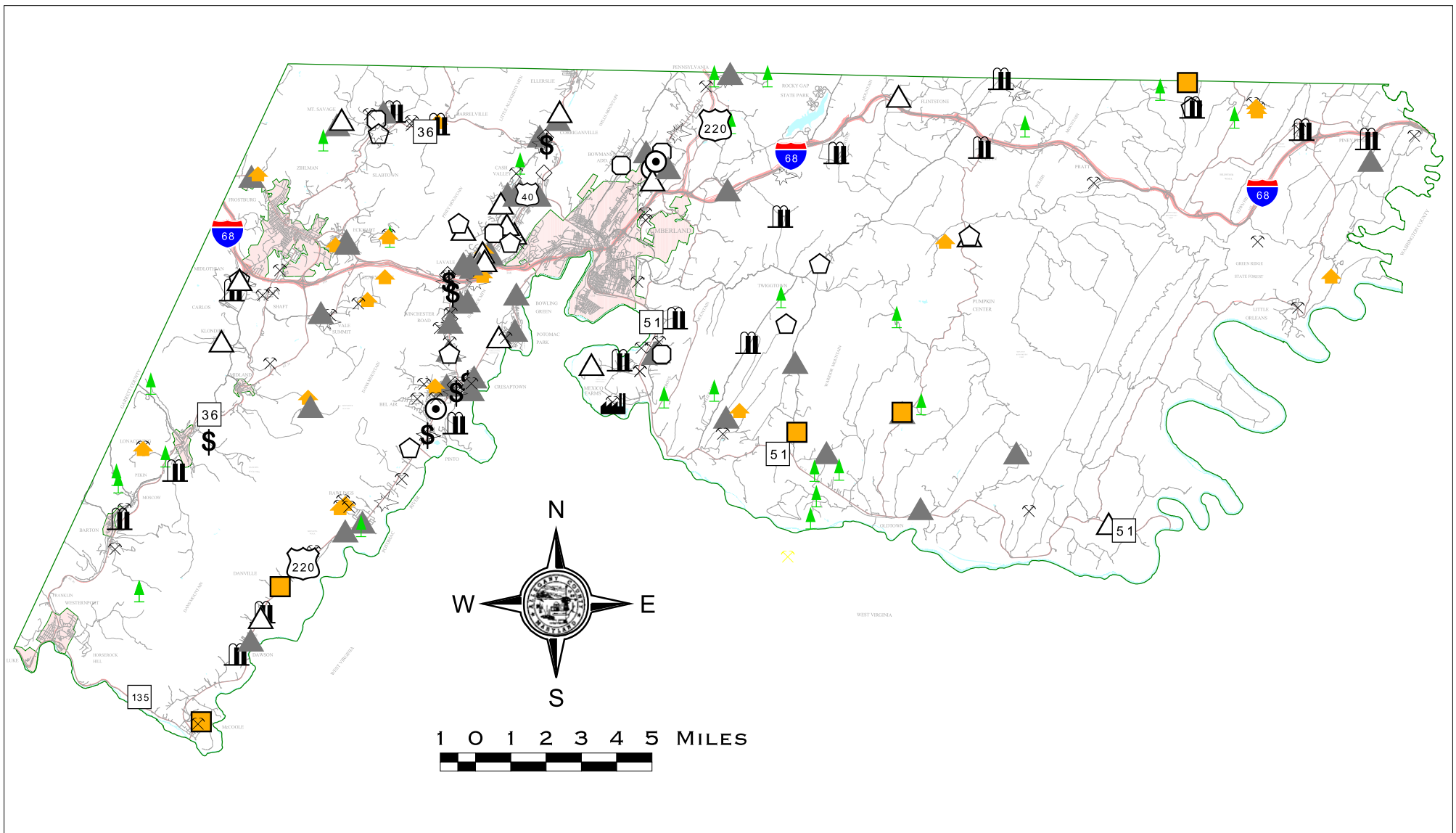
Planning Regions

- Flintstone Region
- Georges Creek Region
- Greater Cumberland Region
- Greater Frostburg Region
- LaVale Region
- Middle Potomac Region
- Oldtown Region
- Upper Potomac Region

Election Districts 2013

PLANNING REGIONS with Election Districts

Section 3
Map 2



Permits19.shp

- ▲ Accessory Structure
- △ Addition
- ▤ Agricultural
- \$ Commercial
- ✂ Demolition
- ✕ Extractive Type Industry
- ▲ Forest Harvest
- ✕ Grading
- Home Occupation
- ▤ Industrial
- ☆ Institutional
- Mobile Home
- ⊙ Occupancy
- ◊ Other
- ◇ Sign
- ◆ Single Family Dwelling

- Ac boundary 0308.shp
- Ac lakes rivers streams y0404.shp
- Ac roads major routes v0403.shp
- City
- Collector
- Connector
- Major Arterial
- Minor Arterial
- Other Non Urban
- Principal Arterial
- Principal Arterial
- Ac road system y0807.dxf
- ROADS_ARTERIAL_MAJOR
- ROADS_ARTERIAL_MINOR
- ROADS_ARTERIAL_PRINCIPAL
- ROADS_MUNICIPAL_STREETS
- ROADS_NEW
- ROADS_NON-URBAN_DISTRICT
- ROADS_TRAILS
- ROADS_URBAN_DISTRICT
- SYMBOLS_HIGHWAY
- SYMBOLS_PEAKS
- UTILITY_LINE
- UTILITY_PIPELINE
- UTILITY_POWERLINE
- UTILITY_TELEPHONE
- Ac road system y0610.dxf
- ROADS_ARTERIAL_MAJOR
- ROADS_ARTERIAL_MINOR
- ROADS_ARTERIAL_PRINCIPAL
- ROADS_BRIDGES
- ROADS_MUNICIPAL_STREETS
- ROADS_NEW
- ROADS_NON-URBAN_DISTRICT
- ROADS_TRAILS
- ROADS_URBAN_DISTRICT
- STREAMS_ALLEGANY
- TEXT_MUNICIPAL_STREETS
- TEXT_ROADS_ALL_75
- TEXT_ROADS_NEW
- Ac city_towns s0611.shp

2019 LUPs ISSUED

LAND DEVELOPMENT SERVICES

Section 3
Map 3

2019 Annual Audit

Section 4: Editor's Notes

Note: SFDs authorized in CY19	<u>Actual</u> authorization of single family dwelling units is '18'. Permit Record #1910003 supplants Record #1908002. Permit Record #1908002 is VOID.
Record Count <i>Permits Database</i>	Number of Records Maintained (as of 1/7/2020 @ 11:30 a.m.)
Table #1:	16,632
Table #2:	16,632