
2018 AUDIT

LAND DEVELOPMENT SERVICES

Prepared for

The Board of Commissioners of Allegany County, Maryland

The Honorable Jacob C. Shade *President*
The Honorable Creade V. Brodie Jr. *Commissioner*
The Honorable David J. Caporale *Commissioner*

ALLEGANY COUNTY DEPARTMENT OF PLANNING & GROWTH
DIVISION OF LAND DEVELOPMENT SERVICES

Blank page

Table of Contents

Section 1 - Charts, Graphs and Tables

Historical Performance: 10 Year Period (CY2009-CY2018)	Plate 1
Table-Permits Applied, Issued, Cancelled, Denied, Revised, COs	
Chart-Volume of Permitting Activity	
Chart-Ratio of Permits Applied/Issued (All)	
Chart-Number of <i>Single Family Dwellings</i> Authorized	
Chart-Value(T) of Authorized Construction (All)	
Chart-Value(T) of <i>Single Family Dwellings</i> Issued	
Chart-Permit Fees/ Inspection Fees Invoiced	
Historical Performance: By Month for 2018	
Chart-Performance of Permitting Activity by Month – Applied/Issued	Plate 2
Chart-Value of Construction Activity by Month	Plate 2
County Development in CY 2018 based on Permit Activity	
Chart-Permits Issued by <i>Type</i>	Plate 3
Chart-Values(T) of Construction Authorized by <i>Type of Use</i>	Plate 4
Chart-Volume of Permits Authorizing Construction by <i>Type of Use</i>	Plate 4
Chart-Values(T) of Authorized Construction by Planning Region	Plate 5
Chart-Values(T) of <i>Single Family Dwellings</i> Authorized by Planning Region	Plate 5

Section 2 – Tabulated Reports of Permitting Activity CY 2018

Section 2A	
Record Summary Report:	
Land Use Permit Applications Submitted (<i>Table 1</i>)	
Section 2B	
Record Summary Report:	
Land Use Permits Revised (<i>Table 1</i>)	
Section 2C	
Record Summary Report:	
Table 1 - Land Use Permit Applications Cancelled	
Table 2 - Land Use Permit Applications Denied	
Table 3 - Land Use Permit Applications Expired	
Table 4 - Land Use Permit Applications Deadfiled	
Section 2D	
Record Summary Report: Land Use Permits Issued by <i>Type of Use</i>	
Subset - Accessory Structure	
Subset - Addition	
Subset - Agricultural	
Subset - Commercial	
Subset - Demolition	
Subset - Duplex (<i>None – no records returned</i>)	

Subset - Extractive Type Industry
Subset - Forest Harvest
Subset - Grading
Subset - Home Occupation
Subset - Industrial
Subset - Institutional
Subset - Mobile Home
Subset - Multi-Family Dwelling (*None – no records returned*)
Subset - Occupancy
Subset - Other
Subset - Sign
Subset - Single Family Dwelling
Subset - Stormwater Management (*None – no records returned*)

Section 2E

Certificate of Occupancy Issued (*Table 1*)

Section 2F

Fees Invoiced - Applications submitted (*Table 1*)

Section 3 –Maps

Map: Highway - Allegany County	Map 1
Map: Planning Regions of Allegany County	Map 2
Map: Land Use Permits Issued by <i>Type of Use</i> , CY 2018	Map 3

Section 4 –Editor's Notes

Audit discrepancies and anomalies explained.

2018 Annual Audit

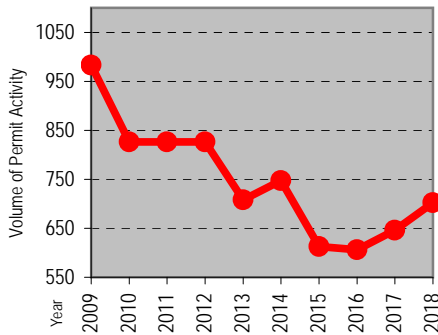
Section 1: Charts, Graphs & Tables

Section 1/Plate 1	Historical Performance: 10 Year Trend (CY 2009-CY 2018)
Section 1/Plate 2	Historical Performance by Month - CY 2018
Section 1/Plate 3	Permits Issued by Use - CY 2018
Section 1/Plate 4	Value (T) of Construction Authorized by Use - CY 2018 Permits Authorizing Construction by Use - CY 2018
Section 1/Plate 5	Activity by Planning Region -CY 2018

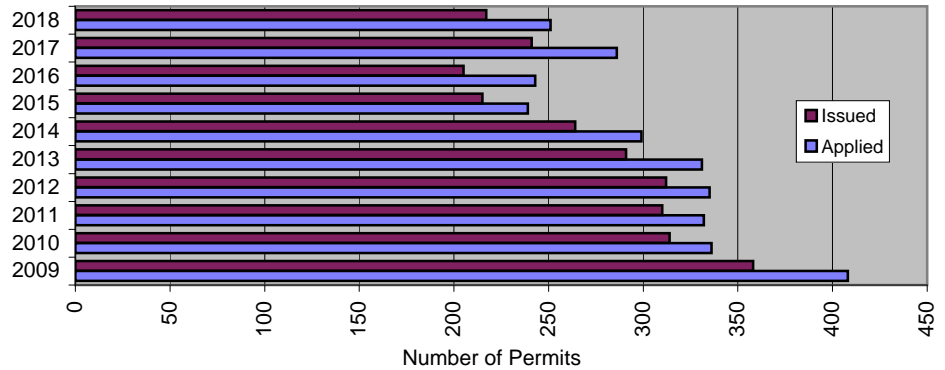
ALLEGANY COUNTY, MARYLAND
Ten (10) Year Summary of Permitting Activities
Annual Report for 2018

	2009	2010	2011	2012	2013	2014	2015	2016	2017	2018
Applied	408	336	332	335	331	299	239	243	286	251
Issued	358	314	310	312	291	264	215	205	241	217
Cancelled	9	10	8	9	13	24	11	17	5	43
Denied	2	2	10	1	3	2	3	2	3	3
Expired	1	2	0	2	1	0	0	2	1	0
Revised	81	95	94	107	17	127	101	104	82	157
COs	124	67	72	60	52	31	44	33	28	31
Total Volume	983	826	826	826	708	747	613	606	646	702
Total Fees	\$82,208.09	\$57,422.89	\$59,281.63	\$35,482.82	\$69,766.65	\$58,172.04	\$55,351.16	\$52,805.19	\$45,118.06	\$85,127.00
Value of Authorized Construction	\$15,058,370.00	\$8,605,435.00	\$9,954,176.80	\$11,981,640.00	\$15,011,662.00	\$9,569,444.00	\$14,260,975.00	\$9,882,103.00	\$6,764,035.00	\$11,975,973.00
# SFDs	51	32	37	31	21	15	20	21	19	27
SFD Value(T)	\$9,254,120	\$5,085,355	\$7,214,350	\$5,875,000	\$4,931,000	\$2,275,000	\$4,101,000	\$5,610,000	\$4,318,000	\$5,987,209

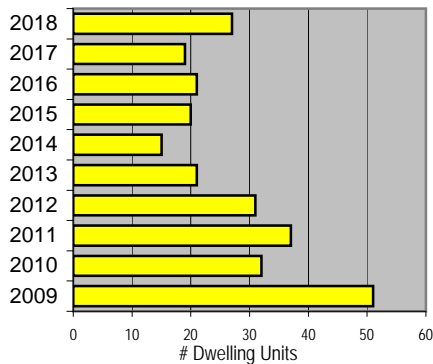
**Volume Permit Processing
2009-2018**



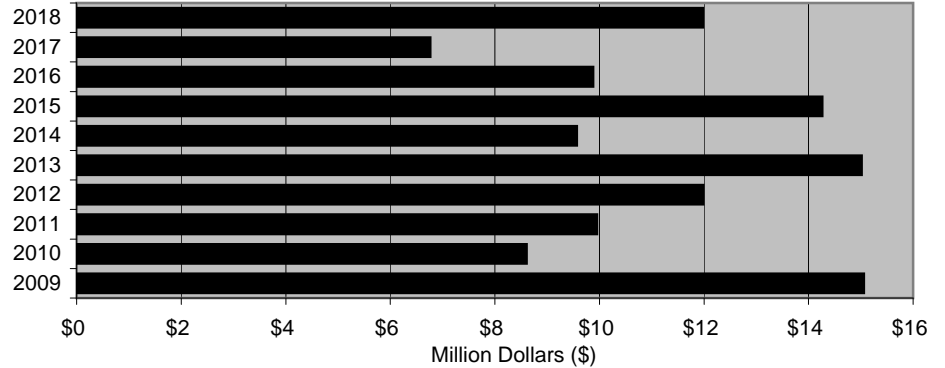
Permits Applied/Issued 2009-2018



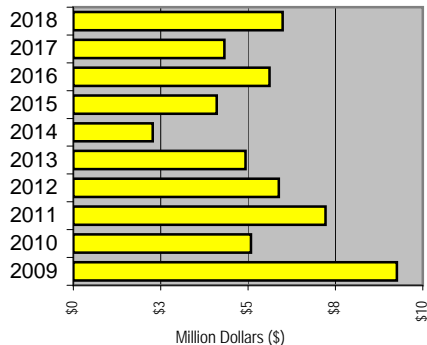
SFDs Issued 2009-2018



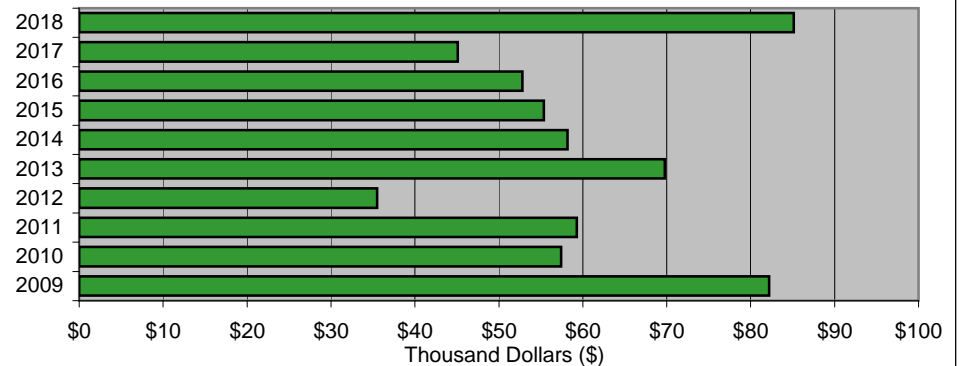
Value(T) Authorized Construction 2009-2018



**Value of Authorized
SFDs (T) 2009-2018**

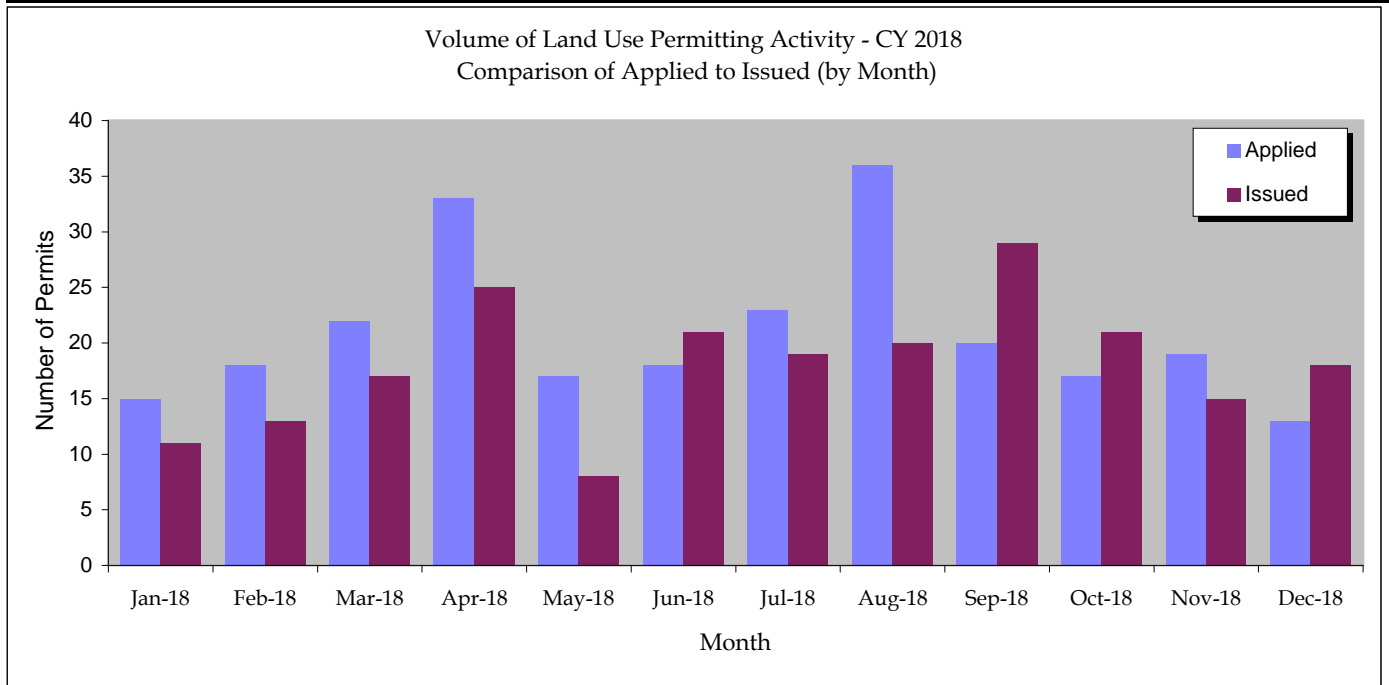


Permit Fees/Inspection Fees Invoiced 2009-2018

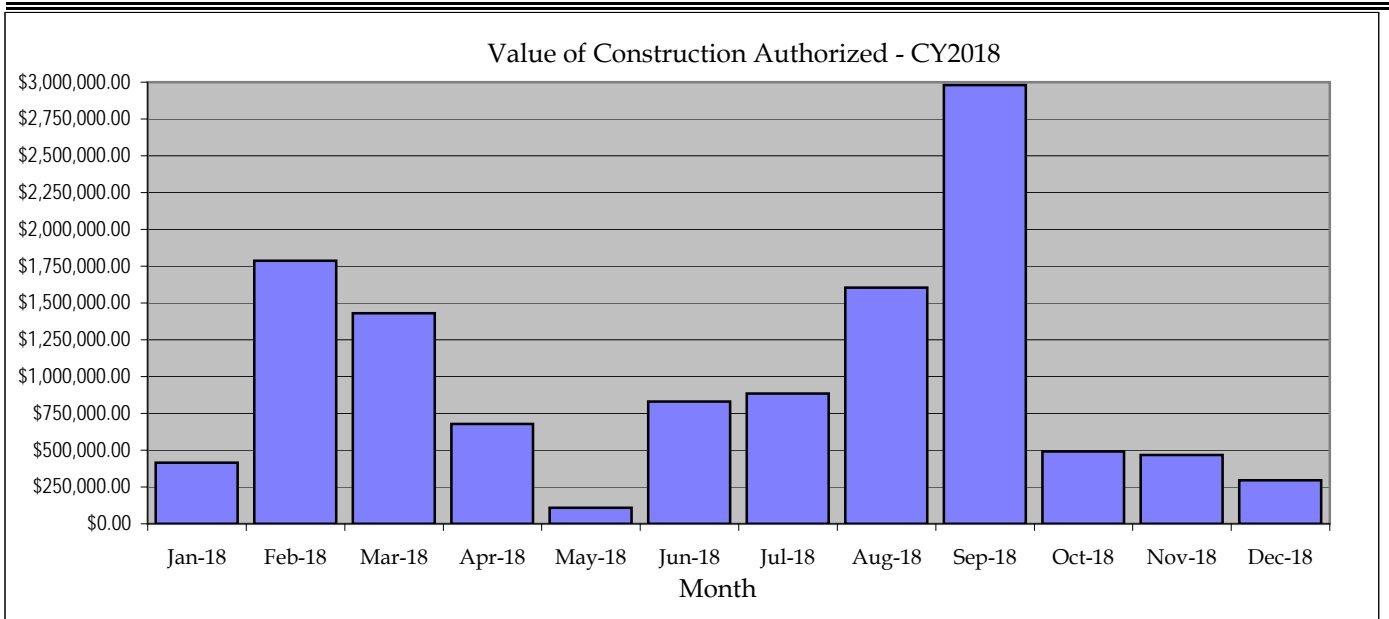


ALLEGANY COUNTY, MARYLAND
Annual Report for 2018
Historical Performance by Month - 2018

CY 2018	Jan-18	Feb-18	Mar-18	Apr-18	May-18	Jun-18	Jul-18	Aug-18	Sep-18	Oct-18	Nov-18	Dec-18	Total
Applied	15	18	22	33	17	18	23	36	20	17	19	13	251
Issued	11	13	17	25	8	21	19	20	29	21	15	18	217

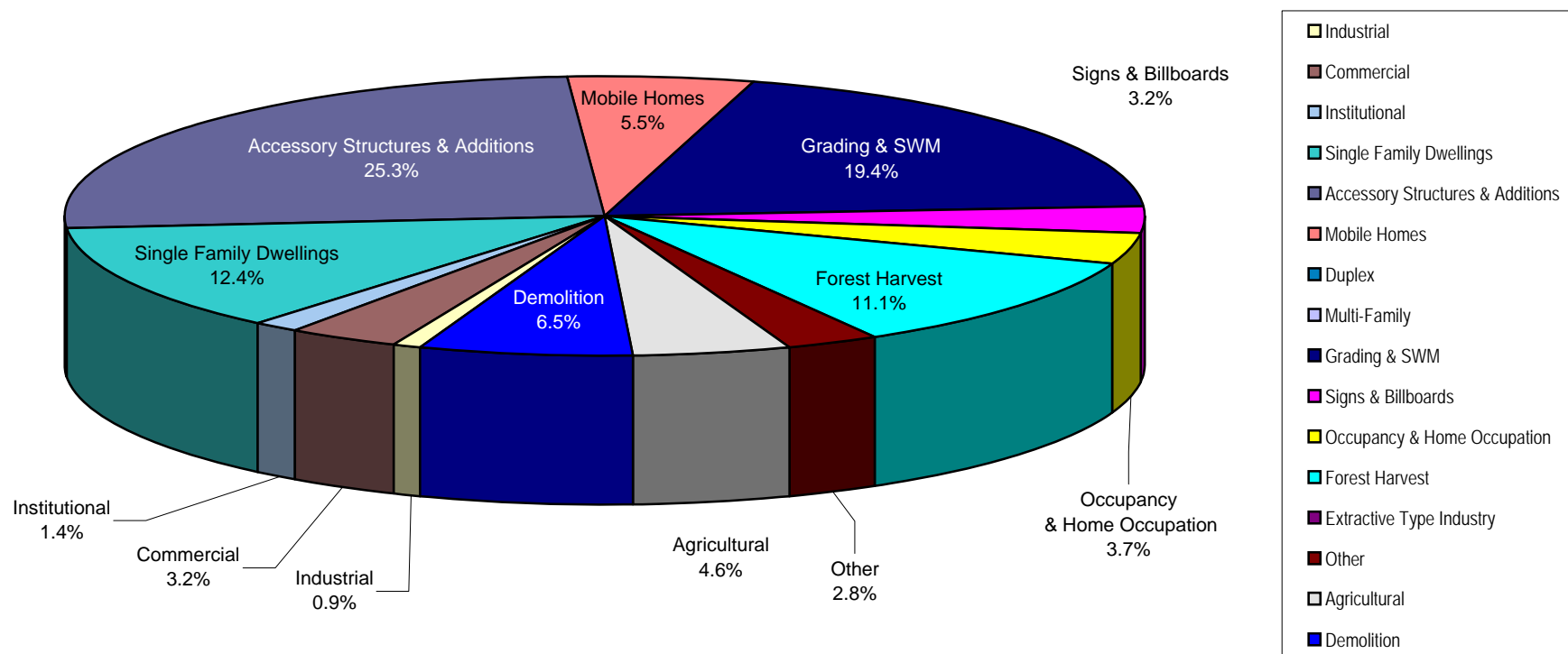


CY 2018	Jan-18	Feb-18	Mar-18	Apr-18	May-18	Jun-18	Jul-18	Aug-18	Sep-18	Oct-18	Nov-18	Dec-18	Total
Value in Dollars	\$415,500.00	\$1,787,869.00	\$1,430,500.00	\$678,800.00	\$108,000.00	\$831,500.00	\$884,300.00	\$1,605,009.00	\$2,980,000.00	\$490,495.00	\$468,000.00	\$296,000.00	\$11,975,973.00

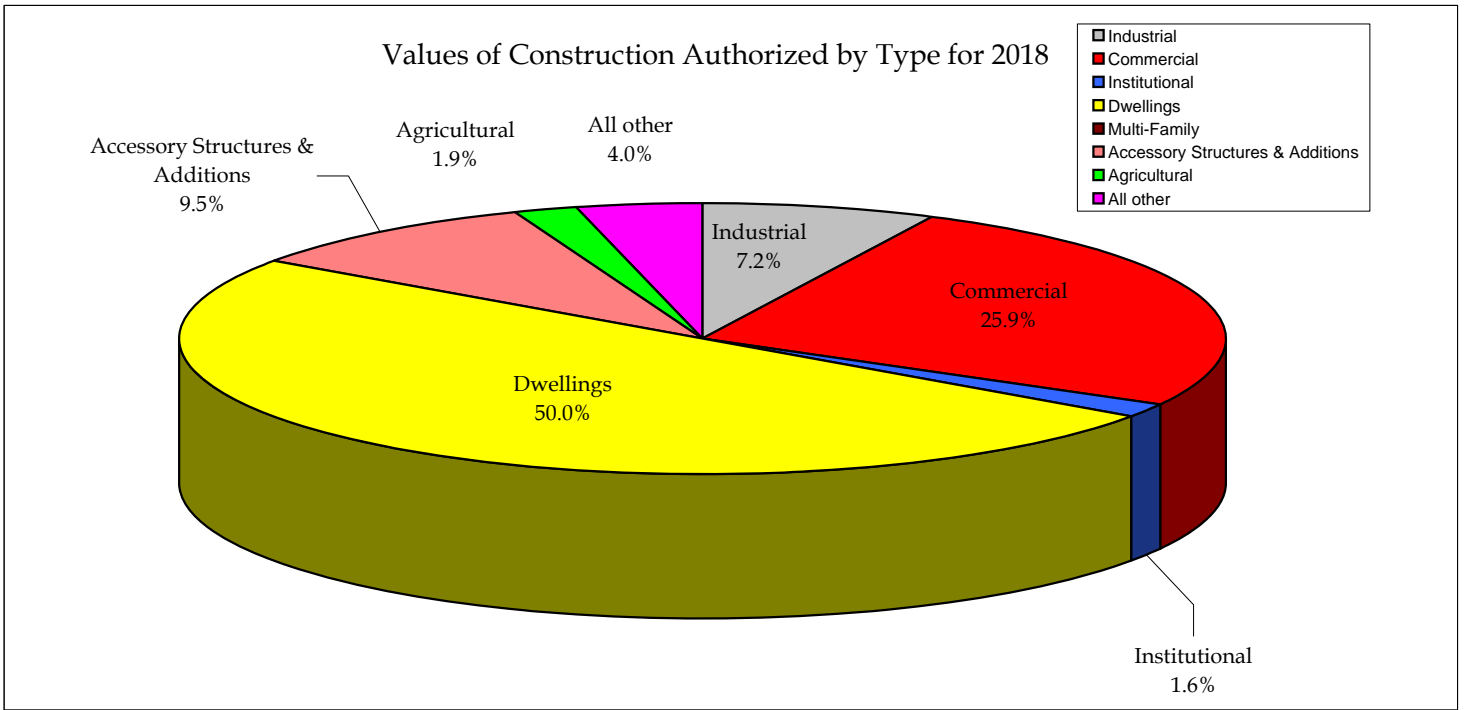


2018	Industrial	Commercial	Institutional	Single Family Dwellings	Accessory Structures & Additions	Mobile Homes	Duplex	Multi-Family	Grading & SWM	Signs & Billboards	Occupancy & Home Occupation	Forest Harvest	Extractive Type Industry	Other	Agricultural	Demolition	Total
Permits Issued	2	7	3	27	55	12	0	0	42	7	8	24	0	6	10	14	217

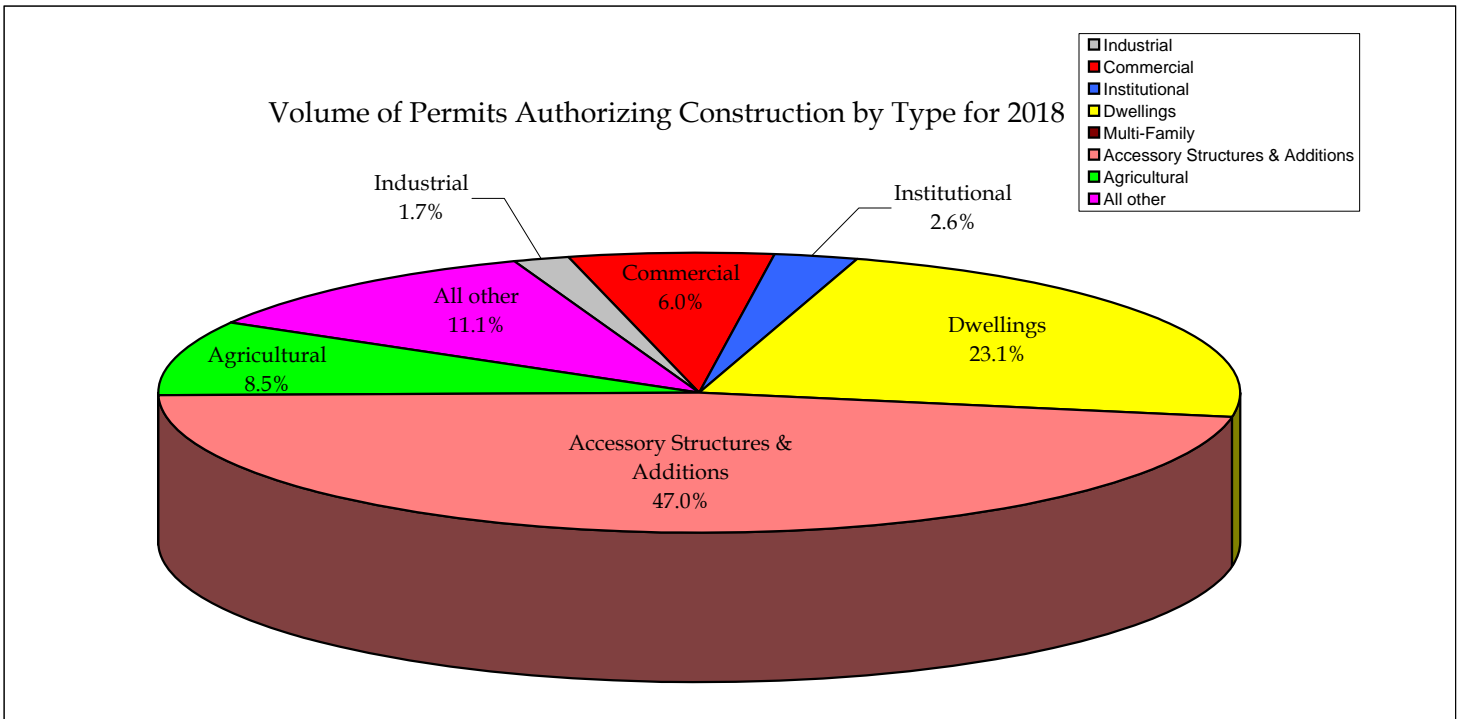
Land Use Permits Issued by Type of Use for 2018



2018	Industrial	Commercial	Institutional	Dwellings	Multi-Family	Accessory Structures & Additions	Agricultural	All other	Total
Estimated Value	\$862,000	\$3,097,000	\$187,000	\$5,987,209	\$0	\$1,142,169	\$226,000	\$474,595	\$11,975,973



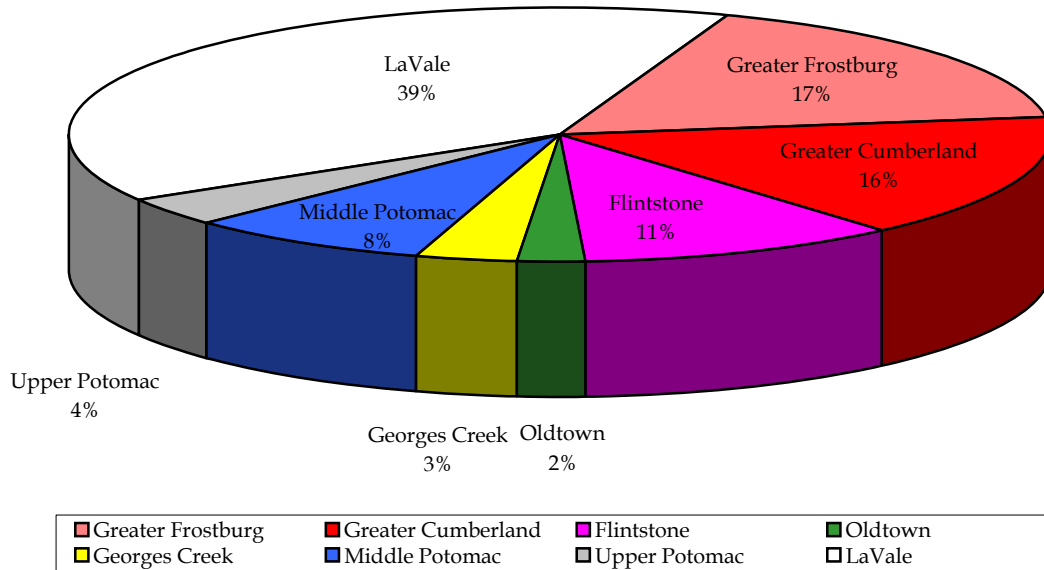
2018	Industrial	Commercial	Institutional	Dwellings	Multi-Family	Accessory Structures & Additions	Agricultural	All other	Total
Permits Issued	2	7	3	27	0	55	10	13	117



All Construction

Planning Region	Greater Frostburg	Greater Cumberland	Flintstone	Oldtown	Georges Creek	Middle Potomac	Upper Potomac	LaVale	Total
Estimated Value	\$2,152,509	\$1,943,695	\$1,331,500	\$271,700	\$388,500	\$1,033,300	\$436,000	\$4,859,769	\$12,416,973
Permits Issued	24	48	31	12	21	24	10	47	217

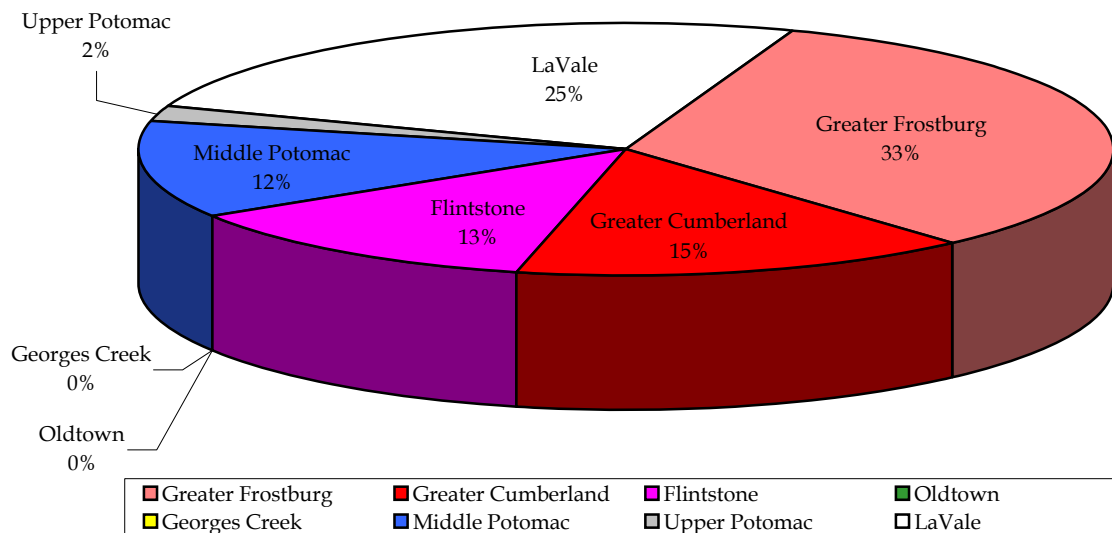
Total Values of Authorized Construction by Planning Region - CY 2018



Single Family Dwelling Construction

Planning Region	Greater Frostburg	Greater Cumberland	Flintstone	Oldtown	Georges Creek	Middle Potomac	Upper Potomac	LaVale	Total
Estimated Value	\$1,954,409	\$915,800	\$754,000	\$0	\$0	\$745,000	\$120,000	\$1,498,000	\$5,987,209
Permits Issued	7	6	4	0	0	3	1	6	27

Total Values of SFDs Authorized by Planning Region - CY 2018



2018 Annual Audit

Section 2A: Tabulated Reports

Land Use Permits Applications Submitted



ACDCS - DIVISION OF LAND DEVELOPMENT SERVICES

Report Date: Monday, December 31, 2018

Annual Report: CY 2018

Land Use Permit Applications Applied

Type of Use: All

Parameters: [Date Applied] Between 1/1/2018 And 12/31/2018

Permit #	Date App	Last Rev	First Name	MI	Last Name	Type Of Use	Description	Tax Map Info				Easting	Northing
1801001	1/2/2018	1/2/2018	Dusti		Howzare	Other	Temporary storage of si	M- 70	Q- 1	P- 49	L-	262000	621000
1801002	1/2/2018				Netzer Sawmill (Boy Sc	Forest Harvest	Select cut of 13 acres	M- 63	Q- 3	P- 8	L-	341000	632000
1801003	1/2/2018	6/20/2018			B-Rads Pizza c/o BB&A	Commercial	"After-the-Fact" Authori	M- 47	Q- 20	P- 209, street closur	L-	245500	638000
1801004	1/3/2018		Charles		Hatfield	Accessory Structure	Detached garage	M- LV2	Q- 17	P- 35	L- 17-20, 60, closed alley	284500	662000
1801005	1/8/2018	10/30/2018			Shaffer Construction c/o	Grading	Spoil area	M- 4	Q- 13	P- 182	L-	298200	689200
1801006	1/9/2018		Gary		Kamauf	Addition	"After-the-Fact" Authori	M- LV11	Q- 10	P- 78	L- pt of lots 4-5	290200	669800
1801007	1/10/2018				Connor Logging (Maryla	Forest Harvest	Select cut of 50 acres	M- 57	Q- 5	P- 170	L-	237000	635000
1801008	1/16/2018				Russell Timber	Forest Harvest	Clear cut of 1/2 acres	M- 47	Q- 10	P- 484	L- 1	251500	642100
1801009	1/22/2018				McKenzie Brothers Far	Forest Harvest	Select cut of 60 acres	M- 35	Q- 24	P- 175	L-	259000	649000
1801010	1/23/2018		Sheila	E	Wade	Addition	Kitchen addition	M- 49	Q- 13	P- 160	L- 5	279200	639200
1801011	1/23/2018	11/28/2018			Magnolia Greene Limite	Multi-Family	Two (2) three-story apar	M- 37	Q- 8	P- 111,112;p/o 163,	L- 40-41	281800	656300
1801012	1/25/2018	2/5/2018			Brant Home Sales (Bid	Single Family Dwelling	Modular cape cod dwelli	M- 15	Q- 10	P- 305	L- 411-412 Sec B	307600	680300
1801013	1/26/2018	1/30/2018			Diamond Towers V. LL	Grading	Site preparation	M- 48	Q- 14	P- 63	L-	264500	642000
1801014	1/30/2018	1/31/2018	Aaron		Ruddolph	Commercial	Storage shed	M- 7	Q- 20	P- 232	L-	354800	659000
1801015	1/31/2018				B-Rads Pizza	Sign	Free-standing off site c	M- L1	Q- 9	P- 000	L-	243400	639400
1802001	2/1/2018	2/15/2018	Christine		Sturtz	Grading	Grooming lots (landscap	M- 3	Q- 19	P- 43,44	L- 8,pt/o 9; OP Street	279900	685200
1802002	2/1/2018	2/9/2018	Joe & Rebec		Siejack	Agricultural	Pole barn (for agricultur	M- 9	Q- 18	P- 57	L- 4	340800	688400
1802003	2/5/2018				Lamar Advertising (Tur	Sign	Double faced outdoor a	M- CR1	Q- 15	P- 8	L- 21 pt/o 22	283800	647100
1802004	2/8/2018				Wagoner & Horevay (Ki	Addition	1)Two story addition; 2)	M- 18	Q- 2	P- 6	L-	355800	683500
1802005	2/12/2018	2/28/2018	Paul	D	Clark	Accessory Structure	Storage building	M- 68	Q- 8	P- 248	L- 1	229400	620600
1802006	2/12/2018				Saddle Mountain Loggi	Forest Harvest	Select cut of 10 acres	M- 31	Q- 22	P- 8	L- Sec D Tract 10	395800	661000
1802007	2/14/2018	2/23/2018			Chick-Fil-A c/o Ron Fin	Demolition	Raze existing Ci Ci's Pi	M- 25	Q- 20	P- 349	L- 2	282200	660200
1802008	2/14/2018	3/2/2018			Chick-Fil-A c/o Tracey	Sign	1) On-site business loc	M- 25	Q- 20	P- 349	L- 2	282300	660200
1802009	2/20/2018		Roger		Frankenberry	Addition	Covered porch addition	M- BR1	Q- 16	P- 141	L- 3	314100	681400
1802010	2/21/2018	3/16/2018			SEM Enterprises (Tomli	Single Family Dwelling	Two story dwelling/cove	M- 23	Q- 18	P- 182,186	L-	257000	663400
1802011	2/23/2018	10/29/2018			Adams Construction (W	Grading	Subdivision infrastruc	M- 38	Q- 21	P- (137)	L-	304400	648800
1802012	2/23/2018	4/5/2018	David		Gornall	Single Family Dwelling	Two story dwelling with	M- 38	Q- 23	P- 110	L- p/o 1	308600	649500
1802013	2/26/2018				Cessna Brothers	Forest Harvest	Select cut of 29 acres	M- 73	Q- 9	P- 9	L-	378500	620500
1802014	2/26/2018		William		Neely	Addition	Covered front porch ad	M- LV1	Q- 18	P- 33	L- 16, pt/o 17	282900	660300
1802015	2/26/2018	11/2/2018	Deborah		Twigg	Grading	1) Driveway installation;	M- 36	Q- 2	P- 224 (225)	L-	265200	658300
1802016	2/26/2018	11/26/2018			Dollar General (#4) c/o	Commercial	Retail Store	M- CR4	Q- 14	P- 31,32,222	L-	282500	645300
1802017	2/26/2018	5/15/2018			LaVale United Methodis	Grading	(1) Parking lot expansio	M- LV11	Q- 7	P- 100, 22	L- pt/o M, 5	289400	668500
1802018	2/27/2018				Gradcon, Inc. (Fradiska	Single Family Dwelling	Two story dwelling w/att	M- 14	Q- 22	P- 328	L- 67 Amended	289000	673100
1803001	3/2/2018	12/10/2018			Price	Agricultural	Lean-to addition to exist	M- 21	Q- 5	P- 13	L-	419200	682300
1803002	3/5/2018	10/31/2018			McCaghs Irish Willows,	Grading	"ATF" landscaping	M- 16	Q- 9	P- 187	L- 2	318000	680000
1803003	3/6/2018	3/7/2018	JoAnn		Moulden	Addition	Two story addition to d	M- 27	Q- 18	P- 86	L-	330500	665900
1803004	3/7/2018	6/8/2018	Drew		O'Neal	Single Family Dwelling	Ranch style dwelling	M- 51	Q- 13	P- 31	L-	315000	640000
1803005	3/7/2018				Western Maryland Lum	Forest Harvest	Select cut of 30 acres	M- 12	Q- 22	P- 4	L-	252000	679000
1803006	3/12/2018	3/23/2018			Lashbaugh's Bar and G	Commercial	Covered deck addition	M- CR1	Q- 15	P- 57,58	L- 45-49	284200	646800
1803007	3/12/2018		Jeremy	M.	Kennell	Grading	(1) Driveway expansion/	M- 37	Q- 8	P- 119	L-	281900	654950
1803008	3/13/2018				D&D Homes (Moore)	Mobile Home	Mobile Home to replace	M- 68	Q- 4	P- 60	L-	234900	623400
1803009	3/13/2018		Calvin		Dolan	Forest Harvest	Clear cut of 9 acres	M- 51	Q- 21	P- 211	L-	322500	638250
1803010	3/14/2018	4/12/2018			LOCPA, Inc.	Grading	1)Fill site; 2) Road insta	M- 44	Q- 8	P- 10, 93	L-	408000	658200
1803011	3/16/2018	3/22/2018			Showcase Homes (Murr	Mobile Home	Doublewide Mobile Ho	M- 49	Q- 14	P- 74	L- 2	291200	688200

Report: Permits []Applied []Revised []Cancelled [] Denied []Expired [] Deadfiled []

Section 2A Table 1

Report: Permits: Applied and Revised Annual Format ver 1/11 [PSD_LS2]
1/4/2019 12:01:16 PM

Report Page 1 of 5

Permit #	Date App	Last Rev	First Name	MI	Last Name	Type Of Use	Description	Tax Map Info				Easting	Northing
1803012	3/19/2018		Amy	C.	Pratt	Single Family Dwelling	Ranch dwelling	M- 80	Q- 7	P- 225	L- 1	243900	595800
1803013	3/20/2018		Dustin		Long	Addition	Superstructure addition	M- CR5	Q- 4	P- 122	L- 61,62	280300	646100
1803014	3/20/2018	4/3/2018	Douglas		Umstot	Accessory Structure	1) Detached garage; 2)	M- CR2	Q- 10	P- 119	L- 140-142, p/o 143	285700	646400
1803015	3/22/2018		David & Mich		Waters	Addition	1) Bedroom/livingroom	M- 64	Q- 15	P- 21	L- 1	355200	627800
1803016	3/23/2018		Frances		Muir	Accessory Structure	Detached garage (to re	M- 14	Q- 18	P- 211	L- 12,13, pt/o 14	295200	676000
1803017	3/23/2018	7/25/2018			Showcase Homes (Carr	Single Family Dwelling	(1) Two story dwelling; (M- 69	Q- 11	P- 207	L- 1	255600	618600
1803018	3/26/2018				Evergreen Estate Holdi	Grading	Pipe installation under	M- 13	Q- 10	P- 25	L-	271500	679000
1803019	3/27/2018		William		Rhodes	Agricultural	1)Pole barn to replace e	M- 28	Q- 15	P- 77	L-	338600	665800
1803020	3/28/2018		Daniel	B.	Eckard	Agricultural	Horse barn (addition to	M- 28	Q- 10	P- 11	L-	341500	668900
1803021	3/29/2018				Francis Haupt & Son (K	Addition	1)Second story additon	M- 6	Q- 15	P- 142(29)	L-	339200	687500
1803022	3/29/2018		Michael		Stahlman	Grading	1) Grading of embankm	M- 14	Q- 16	P- 349	L- 4	293500	677100
1804001	4/2/2018	10/31/2018			McCusker Logging (Yob	Forest Harvest	Select cut of 30 acres;	M- 21	Q- 3	P- 64	L-	410500	683000
1804002	4/3/2018				Allegany Wood Product	Forest Harvest	Select cut of 48 acres	M- 16	Q- 9	P- 193(p/o 147)	L-	223000	680000
1804003	4/3/2018				Allegany Wood Product	Forest Harvest	Select cut of 133 acres	M- 39,51	Q- 22	P- 238.113	L- (L3, Sec 2, Martins Mt	325500	648000
1804004	4/3/2018				Oil Works	Commercial	"ATF" authorization of s	M- 25	Q- 19	P- 332	L-	279000	662500
1804005	4/4/2018	5/29/2018	Linda	D	MacKenzie	Mobile Home	Temp singlewide during	M- 32	Q- 16	P- 68	L- 6	413000	665000
1804006	4/4/2018	4/18/2018	D Allen		Taylor	Addition	1)Addition to existing sh	M- 30	Q- 2	P- 50	L- Tract 448, Sect D	371000	669300
1804007	4/4/2018	5/14/2018			Carl Belt, Inc. c/o SPEC	Grading	Borrow pit	M- 50	Q- 5	P- 186	L- 1	310000	647300
1804008	4/4/2018	4/25/2018	Aaron		Rudolph	Other	Seasonal cabin	M- 7	Q- 20	P- 232	L-	354800	685900
1804009	4/6/2018	6/28/2018			BFS Foods, Inc. c/o Jon	Commercial	Restaurant addition (Litt	M- LV5	Q- 2	P- 16	L-	284600	662700
1804010	4/5/2018	6/1/2018			Pool and Spa Masters (Accessory Structure	"After-the-Fact" Authori	M- 10	Q- 18	P- 102	L- 2 Amended	420600	689800
1804011	4/6/2018	6/1/2018	Paul Roger &		Eberly	Other	Storage building	M- 8	Q- 17	P- 10	L- Remainder	381000	688000
1804012	4/6/2018		Caitlin		Blough	Addition	1)Porch (replacement);	M- BG1	Q- 16	P- 41	L- 4	289700	655100
1804013	4/10/2018		Charles		Hartman	Accessory Structure	Storage shed	M- LV10	Q- 9	P- 67	L- 103	288700	666400
1804014	4/10/2018	9/6/2018			Statik Salon c/o Bridget	Occupancy	Salon	M- LV3	Q- 11	P- 117	L-	285200	661500
1804015	4/12/2018	4/19/2018			Showcase Homes (Carr	Grading	Site prep for future dwel	M- 69	Q- 11	P- p/o 105	L- [Lot 1]	255600	618600
1804016	4/16/2018		Aaron		Rudolph	Other	Storage shed	M- 7	Q- 20	P- 232	L-	354800	685900
1804017	4/16/2018	7/23/2018	David	K	Appel	Mobile Home	Doublewide mobile hom	M- 19	Q- 16	P- 163	L- "Lot 1"	378200	675000
1804018	4/17/2018				Randy Robosson Loggi	Forest Harvest	Select cut of 7 acres	M- 59	Q- 5	P- 147	L- 2, Section 2	272800	640200
1804019	4/18/2018		Stephen		Bevan	Demolition	Demolition of dwelling u	M- 23	Q- 17	P- 677	L-	256700	665100
1804020	4/18/2018				Columbia Gas Transmi	Grading	Line 8000; inspect/ rep	M- LV5	Q- 16	P- 39	L-	286000	662200
1804021	4/18/2018				Columbia Gas Transmi	Grading	Line 8000 ; inspect/ rep	M- 1B, 2B	Q- 16	P- 221,254,30	L-	276600	641700
1804022	4/20/2018	6/1/2018	Elmer		Yutzy	Agricultural	Tractor storage building	M- 13	Q- 13	P- 372	L-	260200	676200
1804023	4/20/2018	10/24/2018	Sam		Hartman	Accessory Structure	"After-the-Fact" Authori	M- 47	Q- 8	P- 476	L- 2	246500	644400
1804024	4/23/2018		Edward	A	Shober	Demolition	Raze existing garage	M- LV8	Q- 10	P- 63	L- 109-110	287300	668900
1804025	4/24/2018				James Boggs Logging (Forest Harvest	Select cut of 18 acres	M- 63	Q- 14	P- 158,238	L-	335000	630000
1804026	4/24/2018	5/2/2018	Justin Lee		Tippen	Grading	Site prep for future gara	M- EK5	Q- 20	P- 13	L-	266200	667400
1804027	4/24/2018	5/21/2018			Gradcon, Inc (Detrick)		One story ranch with att	M- 3	Q- 21	P- 144	L- 3	286000	684500
1804028	4/24/2018	5/8/2018	Stephen Reid		Rush II	Addition	1) Bedroom/bath additio	M- 77	Q- 21	P- 45	L- Remainder	250800	602700
1804029	4/25/2018	5/9/2018	Shawn		Twigg	Accessory Structure	Storage shed	M- 38	Q- 24	P- 240	L- 12 pt/11	311900	651100
1804030	4/26/2018	10/29/2018	Connie		Callis	Addition	Admin Permit: Porch ad	M- 28	Q- 13	P- 130	L- 1	333000	663000
1804031	4/27/2018		Drew		O'Neal	Grading	Site prep for future dwel	M- 51	Q- 13	P- 31 (parcel 1)	L-	314800	640300
1804032	4/30/2018				Olde Town Builders	Accessory Structure	Detached two car garag	M- 64	Q- 6	P- 7	L-	366600	633600
1804033	4/30/2018	8/17/2018	Brian		Boggs	Addition	"After-the-Fact" Authori	M- 53	Q- 1	P- 138	L-	351500	646100
1805001	5/2/2018	5/8/2018	Justin Lee		Tippen	Accessory Structure	Detached garage	M- EK5	Q- 20	P- 13	L-	266200	667400
1805002	5/7/2018	10/17/2018	Ricky		Neilson	Addition	"After-the-Fact" Authori	M- 23	Q- 21	P- 285	L-	250000	662200
1805003	5/7/2018	6/20/2018	Joseph		Supinsky	Mobile Home	1)Doublewide mobile h	M- 79	Q- 12	P- 62	L-	234100	596300
1805004	5/8/2018	5/9/2018			My Eye Doctor c/o Crai	Occupancy	Eye care clinic (occupa	M- 37	Q- 12	P- 297	L- 1	282200	659800
1805005	5/10/2018	7/13/2018	John		Wertz	Grading	Spoil and landscaping	M- 15	Q- 4	P- 115	L- RR 35-36	308000	681200
1805006	5/10/2018	7/13/2018	John		Wertz	Demolition	1) Raze dwelling and ga	M- 15	Q- 4	P- 303	L- 32-33	308000	681200
1805007	5/11/2018	5/30/2018	Sheri		Swick	Addition	Bedroom additon to dw	M- 37	Q- 2	P- 163	L- 72	282000	657100
1805008	5/14/2018	8/7/2018	Danielle		Adams	Accessory Structure	"After-the-Fact" Authori	M- LV12	Q- 14	P- 106	L- 102, 103	290800	667900
1805009	5/15/2018				God's Ark of Safety	Sign	On-site sign (electronic	M- 23	Q- 23	P- 43	L-	256900	661900
1805010	5/15/2018	8/8/2018			Schroeder Industries, L.	Industrial	1)Addition to existing m	M- 50	Q- 4	P- 77	L- Parcel 4.2	306200	647000

Report: Permits []Applied []Revised []Cancelled [] Denied []Expired [] Deadfiled []_____

Report: Permits: Applied and Revised Annual Format ver 1/11 [PSD_LS2]
1/4/2019 12:01:17 PM

Section 2A Table 1

Report Page 2 of 5

Permit #	Date App	Last Rev	First Name	MI	Last Name	Type Of Use	Description	Tax Map Info				Easting	Northing
1805011	5/15/2018				Allegany Boys Camp c/	Institutional	Kitchen addition (pantry	M- 53	Q- 14	P- 19	L-	353900	641300
1805012	5/15/2018				Allegany Boys Camp c/	Institutional	1)Dining room addition;	M- 53	Q- 14	P- 19	L-	353900	641300
1805013	5/18/2018		Randall		Teter	Grading	Driveway installation an	M- 8	Q- 8	P- 20	L-	370000	691500
1805014	5/18/2018		Adam		Kitis	Grading	1) Driveway installation;	M- 4	Q- 13	P- 197	L- 1, Section D	297000	690100
1805015	5/21/2018		David	W	Bennett	Addition	Addition to detached ca	M- 63	Q- 23	P- 91	L-	345500	626100
1805016	5/25/2018	7/16/2018	Gary		Gray	Grading	Installation of driveway	M- 64	Q- 14	P- 99	L- 2	354000	627000
1805017	5/31/2018	6/15/2018			JL Wolford Contracting	Single Family Dwelling	Ranch dwelling (w/ sun	M- 14	Q- 17	P- 244	L-	292400	677300
1806001	6/4/2018		Alan		Albrecht	Occupancy	Commercial dog kennel	M- 76	Q- 17	P- 170	L-	236200	606000
1806002	6/4/2018				TC Race Cars, Inc. (c/o	Occupancy	Salvage Yard (ATF Aut	M- 24 (35)	Q- 13	P- 7	L-	259300	656500
1806003	6/11/2018				Fibred-Maryland, Inc.	Grading	Backfill of sewage lagoon	M- 50	Q- 17	P- 137	L-	307200	643000
1806004	6/12/2018				Kenney Signs (First Pe	Sign	On-site business locatio	M- 25	Q- 19	P- 324	L- 1	279500	662100
1806005	6/12/2018		Calvin		Leydig	Grading	After-the-Fact Authorizati	M- 38	Q- 12	P- 27	L-	312600	654900
1806006	6/13/2018	6/13/2018			Blue Triangle Hardwood	Forest Harvest	Select cut of 36 acres	M- 5	Q- 13	P- 162	L-	317200	689500
1806007	6/14/2018		Kevin		Campbell	Grading	1) Backfill/removal of in	M- BG4	Q- 14	P- 1	L- 4-7, 30-43	291700	660000
1806008	6/15/2018	6/18/2018	Donald	P	Witt	Agricultural	Tractor storage barn	M- 3	Q- 3	P- 192	L-	287000	693000
1806009	6/15/2018				Schroeder Industries, L	Grading	1) Site preparation for a	M- 50	Q- 4	P- 77	L-	306200	647000
1806010	6/18/2018	7/10/2018	Jeffrie		Harden	Single Family Dwelling	Ranch dwelling with de	M- 39	Q- 1	P- 1	L-	316000	660000
1806011	6/20/2018				Kessel Lumber	Forest Harvest	Select cut of 177 acres	M- 51	Q- 9	P- 276	L-	321000	645000
1806012	6/20/2018		Robert		Gomer	Grading	Road improvements [B	M- 79	Q- 12	P- 000	L- (platted street)	239300	596100
1806013	6/21/2018		Larry		Halmon	Grading	Driveway installation	M- 37	Q- 3	P- 190	L-	284600	658600
1806014	6/22/2018	10/3/2018	Beatrice	I	Willison	Addition	Carport addition to exist	M- EK4	Q- 8	P- 31	L-	264300	666800
1806015	6/22/2018		David		Funk	Single Family Dwelling	Single family dwelling/g	M- 63	Q- 15	P- 280	L- 1 (Residual)	338000	629100
1806016	6/20/2018	7/27/2018			Smart Choice Compute	Occupancy	Professional office (co	M- LV2	Q- 11	P- 22	L- 34, 35, p/o 36	284300	662300
1806017	6/27/2018		Charles		Hartman	Accessory Structure	In-ground pool	M- LV10	Q- 9	P- 67	L- 103	288700	666400
1806018	6/27/2018				Gradcon, Inc. (Shillingb	Single Family Dwelling	Ranch style dwelling w/	M- 57	Q- 5	P- 147	L- 2	275800	636100
1807001	7/2/2018	10/9/2018	Carl		Kisamore	Accessory Structure	"After-the-Fact" Authori	M- 29	Q- 10	P- 20	L-	359400	668100
1807002	7/5/2018	7/10/2018	Barry	L	Willison	Addition	Attached garage (pole b	M- 2	Q- 23	P- 228	L- 3	274500	684800
1807003	7/6/2018				G&J Logging (Maryland	Forest Harvest	Select cut of 30 acres (M- 46	Q- 17	P- 2	L-	239500	636000
1807004	7/6/2018		Mike		McGee	Agricultural	Agricultural building (op	M- CO1	Q- 14	P- 251	L- 2	294400	682400
1807005	7/6/2018	7/17/2018			Kegerreis Outdoor Adv	Sign	'V' shaped, monopole, d	M- 49	Q- 3	P- 29	L-	285200	647400
1807006	7/12/2018	7/12/2018	Loren (Keefe)	K	Kaylor	Grading	Opening of OP Road (T	M- 0049	Q- 9	P- 000 (Ref Parcel 4	L-	282250	642500
1807007	7/13/2018	7/17/2018	Constatina	L	Spano	Accessory Structure	Storage shed	M- RA4	Q- 2	P- 51, 123	L- 516, p/o 514	269720	628420
1807008	7/13/2018		Robert		Beeman	Accessory Structure	Detached garage	M- 35	Q- 24	P- 280	L-	259600	651000
1807009	7/13/2018		Kraig	A	Powers	Home Occupation	Salon (Get Sassy By Si	M- 48	Q- 11	P- 93	L- 26 Blk V, Sec 14	274800	644000
1807010	7/16/2018		Bonnie	S	Clark	Accessory Structure	Detached garage	M- 39	Q- 17	P- 131	L-	326700	652300
1807011	7/16/2018	7/17/2018			J&R Contracting Servic	Accessory Structure	Detached, three car gar	M- 15	Q- 17	P- 103	L- 91-92, p/o 90	310600	676000
1807012	7/19/2018	9/24/2018	Butch		Sullivan	Single Family Dwelling	(1) Modular dwelling (2)	M- 37	Q- 21	P- 114	L-	284900	648500
1807013	7/20/2018		Korey		Bailey	Accessory Structure	1) Pavilion; 2)"After-the-	M- CR6	Q- 22	P- 32	L- 10	278700	644900
1807014	7/23/2018	8/14/2018			Daystar Builders (Leasu	Single Family Dwelling	Two story dwelling w/ p	M- 36	Q- 4	P- 99	L- 30	268600	688200
1807015	7/23/2018	8/16/2018			Daystar Builders (Biting	Single Family Dwelling	1)One story dwelling; 2)	M- 36	Q- 4	P- 99	L- 13 (amended)*	269600	658300
1807016	7/23/2018	11/29/2018	Tiffany		Noel	Single Family Dwelling	Modular dwelling	M- 21	Q- 12	P- 194	L- Residual	419000	679000
1807017	7/23/2018	9/5/2018	James	W	Williams	Accessory Structure	Storage shed (to house	M- LV14	Q- 12	P- 9	L- 19, pt/o18	293700	672000
1807018	7/24/2018		Michael	H	Peregoy	Mobile Home	Doublewide mobile hom	M- 20	Q- 21	P- 79	L-	394600	673500
1807019	7/25/2018	7/26/2018			Columbia Gas of Maryla	Grading	Gas line replacement pr	M- 35	Q- 4	P- 27,205,312	L-	253000	660000
1807020	7/27/2018		Jordyn		Johnson	Home Occupation	Daycare business	M- 38	Q- 22	P- 204	L-	307200	648000
1807021	7/27/2018	9/4/2018			Oldtown VFD c/o Fisch	Sign	On-site, free-standing,	M- 63	Q- 22	P- 312	L-	343500	626800
1807022	7/31/2018		Robert		Gomer	Grading	Swale improvements [R	M- 79	Q- 12	P- 0000	L- (platted street)	239400	596200
1807023	7/31/2018	8/9/2018			Thomas Subaru Hyund	Commercial	Addition to auto dealers	M- 14	Q- 18	P- 280, 282	L-	295800	677000
1808001	8/1/2018	8/2/2018			Columbia Gas of Penns	Other	1) Site pad preparation;	M- 37	Q- 14	P- 173	L- 40, 41	281600	650500
1808002	8/1/2018	8/7/2018	Seth		Hull	Accessory Structure	Detached garage	M- 49	Q- 2	P- 284	L-	282000	647000
1808003	8/1/2018	8/1/2018	Robert		Pyles	Demolition	Raze detached garage	M- 27	Q- 8	P- 132	L-	318000	662500
1808004	8/6/2018		Edward	F	Channell	Mobile home	Singlewide mobile hom	M- BG4	Q- 9	P- 59	L- 45, 46, pt/o 47	291900	659200
1808005	8/6/2018		William	L	Fuller	Grading	Parking lot installation (M- EK3	Q- 16	P- 38	L-	263900	666700
1808006	8/7/2018	8/17/2018	Kevin	L	Garlitz	Addition	Two story addition to d	M- CR6	Q- 15	P- 153	L- 73	279100	644100

Report: Permits []Applied []Revised []Cancelled [] Denied []Expired [] Deadfiled []_____

Section 2A Table 1

Report: Permits: Applied and Revised Annual Format ver 1/11 [PSD_LS2]
1/4/2019 12:01:17 PM

Report Page 3 of 5

Permit #	Date App	Last Rev	First Name	MI	Last Name	Type Of Use	Description	Tax Map Info				Easting	Northing
1808007	8/7/2018				Allegany Land and Coal	Agricultural	Pole building (barn)	M- 24	Q- 13	P- 7	L-	259800	659000
1808008	8/8/2018	8/16/2018			McCoole Special Tax Ar	Grading	Site prep for ballfield, c	M- 80	Q- 7	P- 72	L-	244000	594900
1808009	8/8/2018		Ronald		Harden	Accessory Structure	Pole Buiding	M- 13	Q- 15	P- 51	L-	266700	676800
1808010	8/8/2018	10/3/2018			Showcase Homes, Inc.	Mobile Home	Singlewide mobile hom	M- 26	Q- 24	P- 174	L-	313000	661400
1808011	8/8/2018	8/21/2018	Daniel		Galbraith	Accessory Structure	Three bay storage buildi	M- 23	Q- 18	P- 377	L- 40-41	259100	666000
1808012	8/8/2018	8/10/2018			Mountain Laurel Medica	Commercial	Addition to & renovation	M- 79	Q- 11	P- 16	L- 7-8, D	238000	596500
1808013	8/8/2018				Mountain Laurel Medica	Grading	Parking lot and stromw	M- 79	Q- 11	P- 16	L- 7-8, D	238000	596500
1808014	8/13/2018				Rainsburg Mountain Ha	Forest Harvest	Forest Harvest Select C	M- 37	Q- 21	P- 114	L-	284900	648500
1808015	8/10/2018				Eby Land, L.L.C., c/o K	Sign	Flush mount wall sign (M- 15	Q- 24	P- 4	L-	313700	674400
1808016	8/13/2018		Joshua	S	Smith	Addition	1) Addition to garage 2)	M- 13	Q- 13	P- 172	L-	261390	675700
1808017	8/14/2018		Shawn	M	House	Home Occupation	Daycare business	M- 47	Q- 0	P- 000	L-	284000	641800
1808018	8/16/2018		Jamie	L	Beining	Grading	Grading and swale impr	M- BE1	Q- 11	P- 77	L- 123-128	278993	640810
1808019	8/16/2018				Randy Robosson Loggi	Forest Harvest	Select cut of 15 acres	M- 28	Q- 19	P- 60	L-	333600	661300
1808020	8/17/2018	8/20/2018	Adam		Sterne, Jr.	Accessory Structure	In-ground pool	M- 4	Q- 7	P- 187	L- 4	298600	690100
1808021	8/21/2018	9/4/2018	Dwight		Bittinger	Agricultural	Agricultural building	M- 47	Q- 22	P- 396	L-	251600	639300
1808022	8/22/2018				Western Maryland Lum	Forest Harvest	Select cut of 90 acres	M- 24	Q- 24	P- 88	L- 4	277500	660000
1808023	8/22/2018				Western Maryland Lum	Forest Harvest	Select cut of 54 acres	M- 27	Q- 9	P- 144	L-	319500	668000
1808024	8/22/2018		Terrance	L	Keefer	Agricultural	Pole building dedicated	M- 21	Q- 14	P- 184	L- 9 Amended	409700	676100
1808025	8/22/2018	8/23/2018	Les		Laraway	Accessory Structure	Detached garage	M- 25	Q- 2	P- 345	L- 22	284000	670000
1808026	8/23/2018	8/27/2018			Black Oak, LLC c/o Gra	Agricultural	Pole building for agricul	M- 70	Q- 19	P- 15	L-	259750	613323
1808027	8/23/2018	8/28/2018	Richard		Platt	Accessory Structure	Pole building	M- 38	Q- 21	P- 401	L- 5	302500	649500
1808028	8/24/2018	8/28/2018			Gradcon, Inc (Knott)	Single Family Dwelling	1)Dwelling; 2) front porc	M- 14	Q- 22	P- 328	L- 82	289000	673000
1808029	8/27/2018		Butch		Sullivan	Grading	Site preparation for pro	M- 37	Q- 21	P- 114	L-	284900	648500
1808030	8/27/2018	8/29/2018			Showcase Homes, Inc.	Mobile Home	Doublewide mobile hom	M- 28	Q- 6	P- 114	L-	347700	669500
1808031	8/27/2018				Crowe's Quality Constru	Addition	Bathroom and laundry r	M- PP2	Q- 19	P- 3	L- 1-3	291000	654000
1808032	8/29/2018		James	T.	Cosgrove, Jr.	Grading	Clearing and grubbing;	M- 4	Q- 18	P- 79	L-	313820	692020
1808033	8/30/2018				James Boggs Logging	Forest Harvest	Select cut of 5 acres	M- 63	Q- 13	P- 172	L-	333102	630968
1808034	8/30/2018	11/21/2018	Robert		Petersen Jr.	Grading	Site preparation for futu	M- 27	Q- 2	P- 000, 5	L-	319200	671000
1808035	8/31/2018	9/4/2018	Justin	B.	Snyder	Grading	Grading/fill site	M- CR4	Q- 14	P- 223	L-	283886	645730
1808036	8/31/2018		Gary	A	Robertson	Demolition	Raze structure (dwelling	M- 28	Q- 10	P- 55	L-	341480	669130
1809001	9/5/2018	10/12/2018			Allegany County Buildin	Single Family Dwelling	Dwelling (U/C)	M- 37	Q- 14	P- 202	L- 492-493	281600	652300
1809002	9/5/2018	9/5/2018			Western Maryland Lum	Forest Harvest	Select cut of 5 acres	M- 24	Q- 7	P- 7	L-	262820	667000
1809003	9/7/2018				Connors Logging, LLC (Forest Harvest	Select cut of 30 acres	M- 46	Q- 22	P- 4	L-	235280	637000
1809004	9/10/2018	10/9/2018	Darryl		Paskowski	Single Family Dwelling	1) Cape cod style dwelli	M- 8	Q- 8	P- 20	L- 3	370000	691000
1809005	9/11/2018				Utilities, Inc. (c/o SPEC	Grading	Waterline replacement (M- CR6 (4	Q- 7	P-	L-	279600	643600
1809006	9/11/2018		Bradley	J.	Duffy	Occupancy	Funeral Home	M- 25	Q- 19	P- 17	L-	278600	662300
1809007	9/12/2018				Boy Scouts of America	Institutional	Bathhouse	M- 63	Q- 3	P- 8	L-	341000	632500
1809008	9/12/2018				Corey's Construction (M	Single Family Dwelling	1) Modular ranch dwelli	M- 27	Q- 24	P- 191	L- 2	329000	663000
1809009	9/14/2018	12/20/2018			Columbia Gas of Maryla	Grading	Replacing gas lines	M-	Q- 0	P- 0	L-	231600	621000
1809010	9/17/2018		Randy		Teter	Demolition	Raze commercial struct	M- PP2	Q- 15	P- 69	L- 10	292160	651400
1809011	9/17/2018				Columbia Gas Transmi	Grading	Installation (replacemen	M-	Q- 0	P- 0	L-	0	0
1809012	9/19/2018	9/19/2018	Lynford		Rutt	Agricultural	Greenhouse	M- 51	Q- 20	P- 252	L- 2	319300	637300
1809013	9/19/2018	10/22/2018	Kathleen		Tharp	Addition	1) Greatroom and; 2) p	M- 3	Q- 19	P- 195	L-	278200	684000
1809014	9/20/2018	10/17/2018			Dry Bones L.L.C.	Occupancy	Tavern (within existing f	M- CO1	Q- 10	P- 243	L-	296300	682300
1809015	9/24/2018	10/2/2018	Ronald	B	Fink	Accessory Structure	(1) Pole building; (2) w/	M- 37	Q- 19	P- 28	L-	280300	649700
1809016	9/25/2018				Allegany Junction Limit	Multi-Family	Three-story, forty unit, a	M- 23	Q- 22	P- 330 & 701	L- residual & Lot 1	251000	660300
1809017	9/25/2018		Kermit		Becker	Addition	Roof addition over walk	M- 76	Q- 8	P- 1	L- 43-45	227400	607400
1809018	9/26/2018				Columbia Gas c/o SPE	Grading	Replacing gas lines	M- 49	Q- 1	P- 0	L-	279900	643400
1809019	9/26/2018				Columbia Gas c/o SPE	Grading	Replacing gas lines	M- 25	Q- 4	P- 0	L-	290500	670000
1809020	9/28/2018		Matthew	W.	Martz	Accessory Structure	Pole Building	M- 37	Q- 14	P- 173	L- 53	282100	651100
1810001	10/1/2018		Carson	E	Yoder	Accessory Structure	"After-the-Fact" storage	M- CR6	Q- 14	P- 238	L-	281810	643110
1810002	10/9/2018		Ashley	J	Emerick	Grading	"After-the-Fact" Authori	M- RA4	Q- 8	P- 50	L- PT 512, 514, 611, 613	268340	627520
1810003	10/3/2018				Western Maryland Lum	Forest Harvest	Select cut of 60 acres	M- 14	Q- 23	P- 183	L-	290250	671610
1810004	10/3/2018		David	M	Porter	Accessory Structure	"After-the-Fact" Cabin	M- 37	Q- 7	P- 16	L-	280160	654040

Report: Permits []Applied []Revised []Cancelled [] Denied []Expired [] Deadfiled []_____

Report: Permits: Applied and Revised Annual Format ver 1/11 [PSD_LS2]
1/4/2019 12:01:17 PM

Section 2A Table 1

Report Page 4 of 5

Permit #	Date App	Last Rev	First Name	MI	Last Name	Type Of Use	Description	Tax Map Info				Easting	Northing
1810005	10/4/2018		David		Ambrose	Accessory Structure	Storage building	M- 26	Q- 24	P- 174	L-	313000	661400
1810006	10/4/2018				CEJS, LLC	Sign	On-site, business locati	M- 15	Q- 12	P- 106	L-	311900	678300
1810007	10/11/2018	11/28/2018	Matthew		Walker	Grading	1)Drain pipe installation	M- 37	Q- 10	P- 245	L- 3 & 4	289300	655300
1810008	10/12/2018		Gary	G	Metzler	Accessory Structure	Storage shed	M- LV10	Q- 10	P- 63	L- 107	289000	666700
1810009	10/16/2018	10/18/2018	Alex	J	Abernathy	Grading	Cut and fill (leveling out	M- 14	Q- 18	P- 211	L- 1	294300	675600
1810010	10/18/2018	10/18/2018	William	A	Stairs	Grading	Circular driveway install	M- 19	Q- 16	P- 57	L-	378000	675800
1810011	10/18/2018		Rachael		Rzezak	Accessory Structure	Detached carport	M- 7	Q- 7	P- 103	L-	352400	691700
1810012	10/18/2018	11/2/2018	Gary		Robertson	Single Family Dwelling	Modular ranch dwelling	M- 28	Q- 10	P- 55	L-	341900	668700
1810013	10/19/2018		Richard		Fieller, Jr.	Other	Storage Shed	M- 65	Q- 18	P- 300	L- (Parcel D)	385500	630000
1810014	10/19/2018	11/1/2018	Jeffrey		Lurz	Accessory Structure	Storage shed	M- 44	Q- 7	P- 44	L- B-3	406600	654400
1810015	10/19/2018	11/7/2018			Showcase Homes (Em	Mobile Home	Doublewide mobile hom	M- RA4	Q- 8	P- 50	L- 512,514,611,613	267800	627000
1810016	10/24/2018	10/25/2018	Ivan		Murphy	Addition	Master bedroom additio	M- 1P	Q- 22	P- 183	L- 28, 29, 30	299340	653950
1810017	10/31/2018				Western Maryland Lum	Forest Harvest	Select cut of 21 acres	M- 24 (23)	Q- 13	P- 7	L-	253880	660880
1811001	11/1/2018				Columbia Gas of Maryla	Grading	Gas line replacements	M- LV6, LV	Q- 0	P- 0	L-	286200	665100
1811002	11/2/2018		Albert		Winner	Other	Pole building (for perso	M- 23	Q- 21	P- 26	L- 4 & Lot Split	249600	663400
1811003	11/5/2018		Tim		Wharton	Demolition	Raze existing dwelling u	M- 25	Q- 4	P- 115	L-	289127	671940
1811004	11/5/2018	12/13/2018			Showcase Homes (O'H	Mobile Home	(1) Doublewide mobile	M- 77	Q- 4	P- 185	L-	253370	611040
1811005	11/7/2018	11/27/2018			Adams & Sons Constr	Demolition	1)Demolition of dwelling	M- 6	Q- 21	P- 60	L-	340300	684600
1811006	11/7/2018	12/4/2018	Earl		Lantz, Jr.	Accessory Structure	"After-The-Fact" Authori	M- CR3	Q- 14	P- 85	L-	283700	645700
1811007	11/8/2018	11/26/2018	Geary		Mizuno	Demolition	1)Demo of dwelling; 2)	M- 9	Q- 18	P- 72	L- 11	403400	688900
1811008	11/9/2018		Brandon	D	Hose	Accessory Structure	Storage building	M- 63	Q- 16	P- 253	L- (two parcels)	268000	343000
1811009	11/9/2018	12/14/2018	Travis	W	Rice	Accessory Structure	Storage building	M- 6	Q- 11	P- 66	L-	347000	691000
1811010	11/13/2018				Eby Land, LLC c/o Keit	Commercial	1) Enclosed porch addit	M- 15	Q- 24	P- 4	L-	313700	674400
1811011	11/14/2018	12/5/2018			Connor Logging, LLC (L	Forest Harvest	Select cut of 80 acres	M- 57	Q- 3	P- 126	L-	232400	633060
1811012	11/15/2018		Mark		Boone	Demolition	Raze dwelling destroye	M- 29	Q- 8	P- 4	L-	355760	667300
1811013	11/15/2018		Jimmy		Price	Accessory Structure	Lean-to-addition to exist	M- 21	Q- 5	P- 13	L-	419200	682300
1811014	11/19/2018	1/3/2019	Robert		Snyder	Mobile Home	Doublewide mobile hom	M- 2	Q- 15	P- 186	L-	266800	688300
1811015	11/20/2018		Wesley	L.	Metz	Demolition	Demolition of dwelling u	M- 76	Q- 7	P- 213	L-	227000	608800
1811016	11/28/2018	12/4/2018			Western Maryland Lum	Forest Harvest	Select cut of 230 acres	M- 14	Q- 8	P- 145	L-	280000	679000
1811017	11/29/2018		Cindy		Twigg	Occupancy	Beauty Salon	M- 1D	Q- 14	P- 220	L-	312500	679200
1811018	11/29/2018		Robert		Lee	Accessory Structure	Carport	M- 57	Q- 14	P- 201, 000	L- [parcels 1 & 2]	229640	628000
1811019	11/30/2018				Cumberland Covenant	Occupancy	Adult Day Care	M- BR1	Q- 14	P- 220	L-	312500	679200
1812001	12/12/2018				Western Maryland Lum	Forest Harvest	Select cut of 40 acres	M- 14	Q- 11	P- 316, 38	L-	291980	678940
1812002	12/13/2018				Columbia Gas c/o SPE	Grading	Replacing gas lines	M- 37	Q- 0	P- 0	L-	290015	652360
1812003	12/14/2018		Thomas		Barkman	Forest Harvest	1) Clear cut of 95 acres	M- 9	Q- 22	P- 20	L-	398840	685810
1812004	12/17/2018				Charles Logue DBA Lo	Forest Harvest	Select cut of 22 acres	M- 53	Q- 13	P- 17	L-	351980	642970
1812005	12/19/2018		Mark		Boone	Single Family Dwelling	Modular dwelling (repla	M- 29	Q- 8	P- 4	L-	355760	667300
1812006	12/20/2018				D & D Motors c/o BB&A	Grading	Parking lot expansion (r	M- 49	Q- 7	P- 137, pt/o 226	L-	279600	642200
1812007	12/20/2018				Whorton's Logging (Sn	Forest Harvest	Select cut of 7 acres (2	M- 16	Q- 24	P- 97	L-	329240	673180
1812008	12/26/2018		David		Bradley	Grading	Fill site (Spoil from gas l	M- 68	Q- 9	P- 259	L-	332245	619900
1812009	12/26/2018				Logue Brothers Lumber	Forest Harvest	Select cut of 7 acres (in	M- 24	Q- 11	P- 23	L-	272500	668000
1812010	12/27/2018				Herb Witt Builders	Other	1) Foundation for existin	M- MS 3	Q- 10	P- 217	L-	271000	683640
1812011	12/28/2018				Sunset Memorial Park L	Grading	Replacement of approxi	M- 5	Q- 15	P- 45	L-	320000	690160
1812012	12/31/2018				Frankenberry Constructi	Addition	Bedroom & bathroom a	M- PP1	Q- 22	P- 183	L- 28-30	289000	653000
1812013	12/31/2018		Donelly		Bohrer	Single Family Dwelling	Ranch dwelling with att	M- 26	Q- 6	P- 290	L- 3	311000	671400

Number Of Records Selected: **251**

Report: Permits []Applied []Revised []Cancelled [] Denied []Expired [] Deadfiled []_____

Report: Permits: Applied and Revised Annual Format ver 1/11 [PSD_LS2]
1/4/2019 12:01:18 PM

Section **2A** Table **1**

Report Page 5 of 5

2018 Annual Audit

Section 2B: Tabulated Reports Land Use Permits Revised



ACDCS - DIVISION OF LAND DEVELOPMENT SERVICES

Report Date: Monday, December 31, 2018

Annual Report: CY 2018

Land Use Permit Applications Revised

Type of Use: All

Parameters: [LASTREV] Between 1/1/2018 And 12/31/2018

Permit #	Date App	Last Rev	First Name	MI	Last Name	Type Of Use	Description	Tax Map Info				Easting	Northing
0607032	7/20/2006	7/19/2018	Tobby	L.	Durst	Mobile Home	Doublewide mobile hom	M- 12	Q- 15	P- 25	L-	250000	677500
0705015	5/11/2007	1/19/2018	David		Weimer c/o BB&A	Grading	Topsoil & Clay Stockpil	M- 35	Q- 24	P- 124	L-	258000	650000
0809013	9/15/2008	10/9/2018	Anthony		Ferraro	Single Family Dwelling	Cape cod dwelling with	M- 23	Q- 15	P- 101	L- Remainder	249000	665000
1006010	6/7/2010	12/6/2018	Albert		Koch	Grading	Ref: LUP #951216:Relo	M- 50	Q- 12	P- 68	L-	311750	645250
1007025	7/20/2010	4/25/2018	James		Whetstone	Accessory Structure	Detached garage with s	M- 35	Q- 14	P- 229	L- 38,39,40	247300	652600
1101010	1/20/2011	1/19/2018			Allegany Coal and Land	Grading	Site preparation (fill)	M- 24	Q- 7	P- 7	L-	261500	667200
1210030	10/22/2012	2/6/2018			Towne & Country Living	Multi-Family	Multi-Family Dwelling C	M- 15	Q- 24	P- 352	L-	314250	673000
1302008	2/11/2013	7/27/2018			Carl Belt, Inc.	Grading	Spoil site	M- 50	Q- 5	P- 169	L- 2	309100	647200
1303001	3/1/2013	4/10/2018			Verizon c/o RETTEW (Other	(1)Telecom utility buildi	M- 35	Q- 5	P- 63	L-	256500	660000
1303002	3/1/2013	4/10/2018			Verizon c/o T.A.G. c/o	Other	(1)Equipment shelter (w	M- 47	Q- 17	P- 183	L- Pt/o Tract 3	260000	643500
1303004	3/1/2013	4/10/2018			Verizon c/o RETTEW (Other	(1)Telecom utility buildi	M- 24	Q- 10	P- 25	L-	269500	666500
1303006	3/1/2013	4/10/2018			Verizon c/o T.A.G. c/o	Other	(1)Telecom utility buildi	M- 16	Q- 21	P- 402	L-	321000	674000
1303010	3/1/2013	4/10/2018			Verizon c/o T.A.G c/o U	Other	(1)Telecom utility buildi	M- 19	Q- 7	P- 94	L-	370000	680000
1311007	11/18/2013	7/31/2018			Seventh Day Adventist	Grading	Entrance improvements	M- 26	Q- 18	P- 20	L-	312000	663000
1403016	3/18/2014	12/20/2018			D & D Motors c/o BB&A	Grading	Parking lot expansion	M- 49	Q- 7	P- 137, pt/o 226	L-	279600	642200
1507001	7/1/2015	5/4/2018	Barth	H	Frankenberry, Jr.	Addition	Master bedroom/bath a	M- CR6	Q- 24	P- 3	L- 48B	279500	645400
1601010	1/28/2016	4/25/2018	Bernard	Q	Milburn	Accessory Structure	Detached garage w/part	M- PP1	Q- 7	P- 17	L- 22-24 (Blk 4)+ portion	290500	654100
1605017	5/20/2016	9/13/2018	Ronna		Mathias	Single Family Dwelling	Two story dwelling with	M- 48	Q- 18	P- 99	L-	278000	640000
1606008	6/9/2016	10/30/2018			Upper Potomac Rod &	Grading	Fill site (expansion of pr	M- 75	Q- 5	P- 16	L-	220000	611000
1607013	7/22/2016	7/30/2018	John		Bolyard	Accessory Structure	Storage shed	M- CR6	Q- 23	P- 27	L- 44B sect A	279400	644900
1610021	10/26/2016	10/30/2018			Earth and Air Technolo	Other	Solar PV Farm (array)	M- 28	Q- 14	P- 54	L-	337000	664000
1702016	2/22/2017	2/28/2018	Stephen		Keller	Demolition	(1) Raze structure (dwel	M- LC1	Q- 11	P- 37, 38	L-	244500	639000
1704015	4/13/2017	2/5/2018	Andrew		Orndorff	Addition	Garage and mudroom a	M- 36	Q- 4	P- 99	L- 4	268100	658600
1707009	7/17/2017	4/30/2018	Brian		Boggs	Addition	"ATF" 1)Attached garag	M- 53	Q- 1	P- 138	L-	351500	646100
1707014	7/20/2017	10/29/2018			Cumberland Covenant	Occupancy	Adult Day Care	M- BR1	Q- 14	P- 220	L-	312500	679200
1708005	8/4/2017	9/20/2018	David		Kline	Single Family Dwelling	Ranch style dwelling	M- 13	Q- 6	P- 394, 395	L- 1, lot splits	278000	681000
1708021	8/16/2017	4/6/2018	Karen		Diehl	Single Family Dwelling	Dwelling unit (at grade	M- CO1	Q- 9	P- 255	L-	295500	682700
1709019	9/27/2017	2/28/2018	Brandon		Reece	Single Family Dwelling	Two story dwelling w/att	M- 12	Q- 24	P- 176	L- 42, 43	257600	673900
1710010	10/11/2017	11/9/2018			Chick-Fil-A c/o Jennifer	Commercial	Restaurant (Chick-Fil-A	M- 25	Q- 20	P- 349	L- 2	282200	660200
1710023	10/30/2017	3/19/2018			Shenandoah Personal	Other	(1) Self-support tower to	M- 48	Q- 14	P- 53	L- 4	264200	641700
1711021	11/21/2017	3/19/2018			Cumberland Pipe and S	Industrial	Truck/trailer maintenanc	M- 25	Q- 24	P- 137	L- 4	293200	660300
1711022	11/22/2017	2/20/2018			SEM Enterprises (Kruk	Single Family Dwelling	Two story dwelling with	M- 36	Q- 4	P- 99	L- 15	269600	658600
1712010	12/14/2017	4/16/2018			JL Wolford Contracting,	Single Family Dwelling	Ranch dwelling (U/C)	M- 19	Q- 9	P- 37	L- Green Ridge Tks 936	375500	679800
1712012	12/15/2017	7/18/2018			Diamond Towers V. LL	Other	Cellular tower	M- 48	Q- 14	P- 63	L-	264500	642000
1712013	12/27/2017	1/12/2018	Victoria		Harmon	Accessory Structure	Detached garage to rep	M- 17	Q- 6	P- 9	L-	348200	682300
1712014	12/27/2017	10/29/2018	Donelly		Bohrer	Single Family Dwelling	Ranch dwelling with att	M- 26	Q- 6	P- 290	L- 3	311000	671400
1712015	12/28/2017	1/16/2018			Kenney Signs Inc. (Cu	Sign	Freestanding on-site bu	M- LV15	Q- 21	P- 16	L-	294200	673500
1801001	1/2/2018	1/2/2018	Dusti		Howsare	Other	Temporary storage of si	M- 70	Q- 1	P- 49	L-	262000	621000
1801003	1/2/2018	6/20/2018			B-Rads Pizza c/o BB&A	Commercial	"After-the-Fact" Authori	M- 47	Q- 20	P- 209, street closur	L-	245500	638000
1801005	1/8/2018	10/30/2018			Shaffer Construction c/o	Grading	Spoil area	M- 4	Q- 13	P- 182	L-	298200	689200
1801011	1/23/2018	11/28/2018			Magnolia Greene Limite	Multi-Family	Two (2) three-story apar	M- 37	Q- 8	P- 111,112;p/o 163,	L- 40-41	281800	656300
1801012	1/25/2018	2/5/2018			Brant Home Sales (Bid	Single Family Dwelling	Modular cape cod dwelli	M- 15	Q- 10	P- 305	L- 411-412 Sec B	307600	680300
1801013	1/26/2018	1/30/2018			Diamond Towers V. LL	Grading	Site preparation	M- 48	Q- 14	P- 63	L-	264500	642000
1801014	1/30/2018	1/31/2018	Aaron		Rudolph	Commercial	Storage shed	M- 7	Q- 20	P- 232	L-	354800	685900

Report: Permits []Applied []Revised []Cancelled [] Denied []Expired [] Deadfiled []

Section 2B Table 1

Report: Permits: Applied and Revised Annual Format ver 1/11 [PSD_LS2]
1/4/2019 12:05:19 PM

Report Page 1 of 4

Permit #	Date App	Last Rev	First Name	MI	Last Name	Type Of Use	Description	Tax Map Info				Easting	Northing
1802001	2/1/2018	2/15/2018	Christine		Sturtz	Grading	Grooming lots (landsc	M- 3	Q- 19	P- 43,44	L- 8,pt/o 9; OP Street	279900	685200
1802002	2/1/2018	2/9/2018	Joe & Rebec		Siejack	Agricultural	Pole barn (for agricultur	M- 9	Q- 18	P- 57	L- 4	340800	688400
1802005	2/12/2018	2/28/2018	Paul	D	Clark	Accessory Structure	Storage building	M- 68	Q- 8	P- 248	L- 1	229400	620600
1802007	2/14/2018	2/23/2018			Chick-Fil-A c/o Ron Fin	Demolition	Raze existing Ci Ci's Pi	M- 25	Q- 20	P- 349	L- 2	282200	660200
1802008	2/14/2018	3/2/2018			Chick-Fil-A c/o Tracey	Sign	1) On-site business loc	M- 25	Q- 20	P- 349	L- 2	282300	660200
1802010	2/21/2018	3/16/2018			SEM Enterprises (Tomli	Single Family Dwelling	Two story dwelling/cove	M- 23	Q- 18	P- 182,186	L-	257000	663400
1802011	2/23/2018	10/29/2018			Adams Construction (W	Grading	Subdivision infrastruc	M- 38	Q- 21	P- (137)	L-	304400	648800
1802012	2/23/2018	4/5/2018	David		Gornall	Single Family Dwelling	Two story dwelling with	M- 38	Q- 23	P- 110	L- p/o 1	308600	649500
1802015	2/26/2018	11/2/2018	Deborah		Twigg	Grading	1) Driveway installation;	M- 36	Q- 2	P- 224 (225)	L-	265200	658300
1802016	2/26/2018	11/26/2018			Dollar General (#4) c/o	Commercial	Retail Store	M- CR4	Q- 14	P- 31,32,222	L-	282500	645300
1802017	2/26/2018	5/15/2018			LaVale United Methodis	Grading	(1) Parking lot expansio	M- LV11	Q- 7	P- 100, 22	L- pt/o M, 5	289400	668500
1803001	3/2/2018	12/10/2018			Price	Agricultural	Lean-to addition to exist	M- 21	Q- 5	P- 13	L-	419200	682300
1803002	3/5/2018	10/31/2018			McCaghs Irish Willows,	Grading	"ATF" landscaping	M- 16	Q- 9	P- 187	L- 2	318000	680000
1803003	3/6/2018	3/7/2018	JoAnn		Moulden	Addition	Two story addition to d	M- 27	Q- 18	P- 86	L-	330500	665900
1803004	3/7/2018	6/8/2018	Drew		O'Neal	Single Family Dwelling	Ranch style dwelling	M- 51	Q- 13	P- 31	L-	315000	640000
1803006	3/12/2018	3/23/2018			Lashbaugh's Bar and G	Commercial	Covered deck addition	M- CR1	Q- 15	P- 57,58	L- 45-49	284200	646800
1803010	3/14/2018	4/12/2018			LOCPA, Inc.	Grading	1)Fill site; 2) Road insta	M- 44	Q- 8	P- 10, 93	L-	408000	658200
1803011	3/16/2018	3/22/2018			Showcase Homes (Murr	Mobile Home	Doublewide Mobile Ho	M- 49	Q- 14	P- 74	L- 2	291200	688200
1803014	3/20/2018	4/3/2018	Douglas		Umstot	Accessory Structure	1) Detached garage; 2)	M- CR2	Q- 10	P- 119	L- 140-142, p/o 143	285700	646400
1803017	3/23/2018	7/25/2018			Showcase Homes (Carr	Single Family Dwelling	(1) Two story dwelling; (M- 69	Q- 11	P- 207	L- 1	255600	618600
1804001	4/2/2018	10/31/2018			McCusker Logging (Yob	Forest Harvest	Select cut of 30 acres;	M- 21	Q- 3	P- 64	L-	410500	683000
1804005	4/4/2018	5/29/2018	Linda	D	MacKenzie	Mobile Home	Temp singlewide during	M- 32	Q- 16	P- 68	L- 6	413000	665000
1804006	4/4/2018	4/18/2018	D Allen		Taylor	Addition	1)Addition to existing sh	M- 30	Q- 2	P- 50	L- Tract 448, Sect D	371000	669300
1804007	4/4/2018	5/14/2018			Carl Belt, Inc. c/o SPEC	Grading	Borrow pit	M- 50	Q- 5	P- 186	L- 1	310000	647300
1804008	4/4/2018	4/25/2018	Aaron		Rudolph	Other	Seasonal cabin	M- 7	Q- 20	P- 232	L-	354800	685900
1804009	4/6/2018	6/28/2018			BFS Foods, Inc. c/o Jon	Commercial	Restaurant addition (Litt	M- LV5	Q- 2	P- 16	L-	284600	662700
1804010	4/5/2018	6/1/2018			Pool and Spa Masters (Accessory Structure	"After-the-Fact" Authori	M- 10	Q- 18	P- 102	L- 2 Amended	420600	689800
1804011	4/6/2018	6/1/2018	Paul Roger &		Eberly	Other	Storage building	M- 8	Q- 17	P- 10	L- Remainder	381000	688000
1804014	4/10/2018	9/6/2018			Statik Salon c/o Bridget	Occupancy	Salon	M- LV3	Q- 11	P- 117	L-	285200	661500
1804015	4/12/2018	4/19/2018			Showcase Homes (Carr	Grading	Site prep for future dwel	M- 69	Q- 11	P- p/o 105	L- [Lot 1]	255600	618600
1804017	4/16/2018	7/23/2018	David	K	Appel	Mobile Home	Doublewide mobile hom	M- 19	Q- 16	P- 163	L- "Lot 1"	378200	675000
1804022	4/20/2018	6/1/2018	Elmer		Yutzy	Agricultural	Tractor storage building	M- 13	Q- 13	P- 372	L-	260200	676200
1804023	4/20/2018	10/24/2018	Sam		Hartman	Accessory Structure	"After-the-Fact" Authori	M- 47	Q- 8	P- 476	L- 2	246500	644400
1804026	4/24/2018	5/2/2018	Justin Lee		Tippen	Grading	Site prep for future gara	M- EK5	Q- 20	P- 13	L-	266200	667400
1804027	4/24/2018	5/21/2018			Gradcon, Inc (Detrick)		One story ranch with att	M- 3	Q- 21	P- 144	L- 3	286000	684500
1804028	4/24/2018	5/8/2018	Stephen Reid		Rush II	Addition	1) Bedroom/bath additio	M- 77	Q- 21	P- 45	L- Remainder	250800	602700
1804030	4/26/2018	10/29/2018	Connie		Callis	Addition	Admin Permit: Porch ad	M- 28	Q- 13	P- 130	L- 1	333000	663000
1804033	4/30/2018	8/17/2018	Brian		Boggs	Addition	"After-the-Fact" Authori	M- 53	Q- 1	P- 138	L-	351500	646100
1805001	5/2/2018	5/8/2018	Justin Lee		Tippen	Accessory Structure	Detached garage	M- EK5	Q- 20	P- 13	L-	266200	667400
1805002	5/7/2018	10/17/2018	Ricky		Neilson	Addition	"After-the-Fact" Authori	M- 23	Q- 21	P- 285	L-	250000	662200
1805003	5/7/2018	6/20/2018	Joseph		Supinsky	Mobile Home	1)Doublewide mobile h	M- 79	Q- 12	P- 62	L-	234100	596300
1805004	5/8/2018	5/9/2018			My Eye Doctor c/o Crai	Occupancy	Eye care clinic (occupa	M- 37	Q- 2	P- 297	L- 1	282200	659800
1805005	5/10/2018	7/13/2018	John		Wertz	Grading	Spoil and landscaping	M- 15	Q- 4	P- 115	L- RR 35-36	308000	681200
1805006	5/10/2018	7/13/2018	John		Wertz	Demolition	1) Raze dwelling and ga	M- 15	Q- 4	P- 303	L- 32-33	308000	681200
1805007	5/11/2018	5/30/2018	Sheri		Swick	Addition	Bedroom additon to dw	M- 37	Q- 2	P- 163	L- 72	282000	657100
1805008	5/14/2018	8/7/2018	Danielle		Adams	Accessory Structure	"After-the-Fact" Authori	M- LV12	Q- 14	P- 106	L- 102, 103	290800	667900
1805010	5/15/2018	8/8/2018			Schroeder Industries, L.	Industrial	1)Addition to existing m	M- 50	Q- 4	P- 77	L- Parcel 4.2	306200	647000
1805016	5/25/2018	7/16/2018	Gary		Gray	Grading	Installation of driveway	M- 64	Q- 14	P- 99	L- 2	354000	627000
1805017	5/31/2018	6/15/2018			JL Wolford Contracting	Single Family Dwelling	Ranch dwelling (w/ sun	M- 14	Q- 17	P- 244	L-	292400	677300
1806006	6/13/2018	6/13/2018			Blue Triangle Hardwood	Forest Harvest	Select cut of 36 acres	M- 5	Q- 13	P- 162	L-	317200	689500
1806008	6/15/2018	6/18/2018	Donald	P	Witt	Agricultural	Tractor storage barn	M- 3	Q- 3	P- 192	L-	287000	693000
1806010	6/18/2018	7/10/2018	Jeffrie		Harden	Single Family Dwelling	Ranch dwelling with de	M- 39	Q- 1	P- 1	L-	316000	660000
1806014	6/22/2018	10/3/2018	Beatrice	I	Willison	Addition	Carport addition to exist	M- EK4	Q- 8	P- 31	L-	264300	666800
1806016	6/20/2018	7/27/2018			Smart Choice Compute	Occupancy	Professional office (co	M- LV2	Q- 11	P- 22	L- 34, 35, p/o 36	284300	662300

Report: Permits []Applied []Revised []Cancelled [] Denied []Expired [] Deadfiled []_____

Section **2B** Table **1**

Report: Permits: Applied and Revised Annual Format ver 1/11 [PSD_LS2]
1/4/2019 12:05:19 PM

Report Page 2 of 4

Permit #	Date App	Last Rev	First Name	MI	Last Name	Type Of Use	Description	Tax Map Info				Easting	Northing
1807001	7/2/2018	10/9/2018	Carl		Kisamore	Accessory Structure	"After-the-Fact" Authori	M- 29	Q- 10	P- 20	L-	359400	668100
1807002	7/5/2018	7/10/2018	Barry	L.	Willison	Addition	Attached garage (pole b	M- 2	Q- 23	P- 228	L- 3	274500	684800
1807005	7/6/2018	7/17/2018			Kegerreis Outdoor Adv	Sign	'V' shaped, monopole, d	M- 49	Q- 3	P- 29	L-	285200	647400
1807006	7/12/2018	7/12/2018	Loren (Keefe) K		Kaylor	Grading	Opening of OP Road (T	M- 0049	Q- 9	P- 000 (Ref Parcel 4	L-	282250	642500
1807007	7/13/2018	7/17/2018	Constatina	L	Spano	Accessory Structure	Storage shed	M- RA4	Q- 2	P- 51, 123	L- 516, p/o 514	269720	628420
1807011	7/16/2018	7/17/2018			J&R Contracting Servic	Accessory Structure	Detached, three car gar	M- 15	Q- 17	P- 103	L- 91-92, p/o 90	310600	676000
1807012	7/19/2018	9/24/2018	Butch		Sullivan	Single Family Dwelling	(1) Modular dwelling (2)	M- 37	Q- 21	P- 114	L-	284900	648500
1807014	7/23/2018	8/14/2018			Daystar Builders (Leasu	Single Family Dwelling	Two story dwelling w/ p	M- 36	Q- 4	P- 99	L- 30	268600	688200
1807015	7/23/2018	8/16/2018			Daystar Builders (Bitting	Single Family Dwelling	1)One story dwelling; 2)	M- 36	Q- 4	P- 99	L- 13 (amended)*	269600	658300
1807016	7/23/2018	11/29/2018	Tiffany		Noel	Single Family Dwelling	Modular dwelling	M- 21	Q- 12	P- 194	L- Residual	419000	679000
1807017	7/23/2018	9/5/2018	James	W	Williams	Accessory Structure	Storage shed (to house	M- LV14	Q- 12	P- 9	L- 19, pt/o18	293700	672000
1807019	7/25/2018	7/26/2018			Columbia Gas of Maryla	Grading	Gas line replacement pr	M- 35	Q- 4	P- 27,205,312	L-	253000	660000
1807021	7/27/2018	9/4/2018			Oldtown VFD c/o Fisch	Sign	On-site, free-standing,	M- 63	Q- 22	P- 312	L-	343500	626800
1807023	7/31/2018	8/9/2018			Thomas Subaru Hyund	Commercial	Addition to auto dealers	M- 14	Q- 18	P- 280, 282	L-	295800	677000
1808001	8/1/2018	8/2/2018			Columbia Gas of Penns	Other	1) Site pad preparation;	M- 37	Q- 14	P- 173	L- 40, 41	281600	650500
1808002	8/1/2018	8/7/2018	Seth		Hull	Accessory Structure	Detached garage	M- 49	Q- 2	P- 284	L-	282000	647000
1808003	8/1/2018	8/1/2018	Robert		Pyles	Demolition	Raze detached garage	M- 27	Q- 8	P- 132	L-	318000	662500
1808006	8/7/2018	8/17/2018	Kevin	L.	Garlitz	Addition	Two story addition to d	M- CR6	Q- 15	P- 153	L- 73	279100	644100
1808008	8/8/2018	8/16/2018			McCoole Special Tax Ar	Grading	Site prep for ballfield, c	M- 80	Q- 7	P- 72	L-	244000	594900
1808010	8/8/2018	10/3/2018			Showcase Homes, Inc.	Mobile Home	Singlewide mobile hom	M- 26	Q- 24	P- 174	L-	313000	661400
1808011	8/8/2018	8/21/2018	Daniel		Galbraith	Accessory Structure	Three bay storage buildi	M- 23	Q- 18	P- 377	L- 40-41	259100	666000
1808012	8/8/2018	8/10/2018			Mountain Laurel Medica	Commercial	Addition to & renovation	M- 79	Q- 11	P- 16	L- 7-8, D	238000	596500
1808020	8/17/2018	8/20/2018	Adam		Sterne, Jr.	Accessory Structure	In-ground pool	M- 4	Q- 7	P- 187	L- 4	298600	690100
1808021	8/21/2018	9/4/2018	Dwight		Bittinger	Agricultural	Agricultural building	M- 47	Q- 22	P- 396	L-	251600	639300
1808025	8/22/2018	8/23/2018	Les		Laraway	Accessory Structure	Detached garage	M- 25	Q- 2	P- 345	L- 22	284000	670000
1808026	8/23/2018	8/27/2018			Black Oak, LLC c/o Gra	Agricultural	Pole building for agricult	M- 70	Q- 19	P- 15	L-	259750	613323
1808027	8/23/2018	8/28/2018	Richard		Platt	Accessory Structure	Pole building	M- 38	Q- 21	P- 401	L- 5	302500	649500
1808028	8/24/2018	8/28/2018			Gradcon, Inc (Knott)	Single Family Dwelling	1)Dwelling; 2) front porc	M- 14	Q- 22	P- 328	L- 82	289000	673000
1808030	8/27/2018	8/29/2018			Showcase Homes, Inc.	Mobile Home	Doublewide mobile hom	M- 28	Q- 6	P- 114	L-	347700	669500
1808034	8/30/2018	11/21/2018	Robert		Petersen Jr.	Grading	Site preparation for futu	M- 27	Q- 2	P- 000, 5	L-	319200	671000
1808035	8/31/2018	9/4/2018	Justin	B.	Snyder	Grading	Grading/fill site	M- CR4	Q- 14	P- 223	L-	283886	645730
1809001	9/5/2018	10/12/2018			Allegany County Buildin	Single Family Dwelling	Dwelling (U/C)	M- 37	Q- 14	P- 202	L- 492-493	281600	652300
1809002	9/5/2018	9/5/2018			Western Maryland Lum	Forest Harvest	Select cut of 5 acres	M- 24	Q- 7	P- 7	L-	262820	667000
1809004	9/10/2018	10/9/2018	Darryl		Paskowski	Single Family Dwelling	1) Cape cod style dwelli	M- 8	Q- 8	P- 20	L- 3	370000	691000
1809009	9/14/2018	12/20/2018			Columbia Gas of Maryla	Grading	Replacing gas lines	M-	Q- 0	P- 0	L-	231600	621000
1809012	9/19/2018	9/19/2018	Lynford		Rutt	Agricultural	Greenhouse	M- 51	Q- 20	P- 252	L- 2	319300	637300
1809013	9/19/2018	10/22/2018	Kathleen		Tharp	Addition	1) Greatroom and; 2) p	M- 3	Q- 19	P- 195	L-	278200	684000
1809014	9/20/2018	10/17/2018			Dry Bones L.L.C.	Occupancy	Tavern (within existing f	M- CO1	Q- 10	P- 243	L-	296300	682300
1809015	9/24/2018	10/2/2018	Ronald	B	Fink	Accessory Structure	(1) Pole building; (2) w/	M- 37	Q- 19	P- 28	L-	280300	649700
1810007	10/11/2018	11/28/2018	Matthew		Walker	Grading	1)Drain pipe installation	M- 37	Q- 10	P- 245	L- 3 & 4	289300	655300
1810009	10/16/2018	10/18/2018	Alex	J	Abernathy	Grading	Cut and fill (leveling out	M- 14	Q- 18	P- 211	L- 1	294300	675600
1810010	10/18/2018	10/18/2018	William	A	Stairs	Grading	Circular driveway install	M- 19	Q- 16	P- 57	L-	378000	675800
1810012	10/18/2018	11/2/2018	Gary		Robertson	Single Family Dwelling	Modular ranch dwelling	M- 28	Q- 10	P- 55	L-	341900	668700
1810014	10/19/2018	11/1/2018	Jeffrey		Lurz	Accessory Structure	Storage shed	M- 44	Q- 7	P- 44	L- B-3	406600	654400
1810015	10/19/2018	11/7/2018			Showcase Homes (Em	Mobile Home	Doublewide mobile hom	M- RA4	Q- 8	P- 50	L- 512,514,611,613	267800	627000
1810016	10/24/2018	10/25/2018	Ivan		Murphy	Addition	Master bedroom additio	M- 1P	Q- 22	P- 183	L- 28, 29, 30	299340	653950
1811004	11/5/2018	12/13/2018			Showcase Homes (O'H	Mobile Home	(1) Doublewide mobile	M- 77	Q- 4	P- 185	L-	253370	611040
1811005	11/7/2018	11/27/2018			Adams & Sons Constru	Demolition	1)Demolition of dwelling	M- 6	Q- 21	P- 60	L-	340300	684600
1811006	11/7/2018	12/4/2018	Earl		Lantz, Jr.	Accessory Structure	"After-The-Fact" Authori	M- CR3	Q- 14	P- 85	L-	283700	645700
1811007	11/8/2018	11/26/2018	Geary		Mizuno	Demolition	1)Demo of dwelling; 2)	M- 9	Q- 18	P- 72	L- 11	403400	688900
1811009	11/9/2018	12/14/2018	Travis	W	Rice	Accessory Structure	Storage building	M- 6	Q- 11	P- 66	L-	347000	691000
1811011	11/14/2018	12/5/2018			Connor Logging, LLC (L	Forest Harvest	Select cut of 80 acres	M- 57	Q- 3	P- 126	L-	232400	633060
1811016	11/28/2018	12/4/2018			Western Maryland Lum	Forest Harvest	Select cut of 230 acres	M- 14	Q- 8	P- 145	L-	280000	679000
L-3237	6/9/2015	2/20/2018			Four Points Manageme	Commercial	(1) AT&T Store; (2) Fro	M- LV2	Q- 9	P- 2	L-	283000	662300

Report: Permits []Applied []Revised []Cancelled [] Denied []Expired [] Deadfiled []_____

Report: Permits: Applied and Revised Annual Format ver 1/11 [PSD_LS2]
1/4/2019 12:05:19 PM

Section **2B** Table **1**

Report Page 3 of 4

Permit #	Date App	Last Rev	First Name	MI	Last Name	Type Of Use	Description	Tax Map Info				Easting	Northing
L-3283	7/19/2016	7/6/2018			LaVale Baptist Church	Demolition	Raze existing dwelling (M- 4V	Q- 21	P- 16	L-	284900	663100
L-3284	7/19/2016	7/6/2018			LaVale Baptist Church	Demolition	Raze existing dwelling (M- 4V	Q- 21	P- 17	L-	284900	663100
L-3288	8/26/2016	6/26/2018			First Peoples CFCU c/o	Commercial	Credit Union Branch Off	M- 25	Q- 19	P- 324	L- 1	279500	662100
L-3300	2/17/2017	1/16/2018			Dollar General c/o Penn	Commercial	Retail store	M- 25	Q- 19	P- 21	L-	280200	661700
L-3307	4/10/2017	10/11/2018	Miguel		Sainz	Accessory Structure	"After-the Fact" Authori	M- LV4	Q- 11	P- 66	L- 20-21 pt of 19	285200	664400

Number Of Records Selected: **157**

Blank Page

2018 Annual Audit

Section 2C: Tabulated Reports Land Use Permit Applications

<u>Table</u>	<u>Status</u>
1	Cancelled
2	Denied
3	Expired
4	Deadfiled



ACDCS - DIVISION OF LAND DEVELOPMENT SERVICES

Report Date: Monday, December 31, 2018

Annual Report: **CY 2018**

Land Use Permit Applications Cancelled

Type of Use: ; As Noted

Parameters: [Status] Set To 'CANCELLED*', [Permit Issued] Between 1/1/2018 And 12/31/2018

E.D. Permit #	Status	Action Date	First Name	MI	Last Name	Type of Use	Project Description	Location Description	LU	East	North
Accessory Structure											
18 1705014	CANCELLE	5/31/2018	David		Connor	Accessory Structure	Pole building	SW/corner of Buskirk Hollow & Old Dans Rock Roads in		260800	642600
29 1801004	CANCELLE	4/9/2018	Charles		Hatfield	Accessory Structure	Detached garage	SE/s of LaVale Avenue; 150' SW/o Campground Road (0	284500	662000
2 1705031	CANCELLE	5/31/2018	Russell		Stott	Accessory Structure	Storage building	NW/s of Helena Drive; 1/4 mile NE/o Oldtown Road (MD	0	350500	626600
7 1810001	CANCELLE	10/4/2018	Carson	E	Yoder	Accessory Structure	"After-the-Fact" storage sh	W/s of Louise Avenue; 245' SW/o Cunningham Drive	0	281810	643110

SubTotal; Number Of Records Selected: **4****Addition**

2 1707009	CANCELLE	4/30/2018	Brian		Boggs	Addition	"ATF" 1)Attached garage;	W/s of Bearl Hill Road; 1/5 mile S/o Warrior Cut Off Roa	0	351500	646100
29 1710005	CANCELLE	5/31/2018	Joseph	J	Howe	Addition	Sunroom addition to existi	SW/s of West Street; 300' SE/o National Highway (US 4	0	286800	664100
6 1810016	CANCELLE	10/25/2018	Ivan		Murphy	Addition	Master bedroom addition w	SE/side of Cresap Street; E/side of Marigold Avenue; @	0	299340	653950
31 1604009	CANCELLE	4/24/2018	Stephen Reid		Rush II	Addition	1) Bedroom/bath addition;	SE/s of McMullen Highway (US 220 S); 750' NE/o High	0	250800	602700
13 1808016	CANCELLE	8/27/2018	Joshua	S	Smith	Addition	1) Addition to garage 2) Dri	NW s/of Sugar Row Rd; 112' NW of Green Row Rd; 19'	0	261390	675700
13 1807002	CANCELLE	7/10/2018	Barry	L	Willison	Addition	Attached garage (pole buil	SW/s of Mount Savage Rd (MD 36); 600' NW/o Marywo	0	274500	684800

SubTotal; Number Of Records Selected: **6****Agricultural**

31 1808026	CANCELLE	8/27/2018			Black Oak, LLC c/o Gr	Agricultural	Pole building for agricultur	SE/s of Black Oak Road; 2.5 miles NE/o US 220 S inter	0	259750	613323
1 1803001	CANCELLE	11/14/2018			Price	Agricultural	Lean-to addition to existing	S/s of Turkey Farm Road; @ National Pike (MD 144) int	0	419200	682300

SubTotal; Number Of Records Selected: **2****Commercial**

21 1801014	CANCELLE	4/3/2018	Aaron		Rudolph	Commercial	Storage shed	NW/s of Outlaw Ridge Road; S/s of National Pike (MD 1	0	354800	685900
------------	----------	----------	-------	--	---------	------------	--------------	---	---	--------	--------

SubTotal; Number Of Records Selected: **1****Forest Harvest**

29 1710013	CANCELLE	5/31/2018	William		Buchanan	Forest Harvest	Addendum to LUP #L-330	N/s of terminus of Scarlet Oak Road; 1/5 mile N/o Weire	0	282400	663900
------------	----------	-----------	---------	--	----------	----------------	------------------------	---	---	--------	--------

Section **2C** Table **1**

Report Page 1 of 3

E.D.	Permit #	Status	Action Date	First Name	MI	Last Name	Type of Use	Project Description	Location Description	LU	East	North
3	1711009	CANCELLE	5/31/2018			Cessna Brothers Logg	Forest Harvest	Select cut of 20 acres	W/s of Town Creek Road; 1/4 mile S/o National Pike (M	0	360000	681000
16	1709002	CANCELLE	5/31/2018			Cessna Brothers Logg	Forest Harvest	Select cut of 48 acres	W/o Twigtown on the S/s of Williams Road; adjacent to	0	330000	662000
1	1712009	CANCELLE	5/31/2018			Cessna Brothers Logg	Forest Harvest	Select cut 40 acres	SW/s of Orleans Road; 900' NW/o Jays Lane	0	411600	679000
1	1804001	CANCELLE	10/31/2018			McCusker Logging (Y	Forest Harvest	Select cut of 30 acres; Cle	W/of Orleans Road North; N/s of Old Adams Road @ I-	0	410500	683000
16	1711018	CANCELLE	5/31/2018			Rainsburg Mtn Hardw	Forest Harvest	Select cut of 40 acres	SE/s of Ruppenkamp Road; 1/2 mile NE/o Uhl Highway;	0	315000	655000

SubTotal; Number Of Records Selected: 6

Grading

16	1802011	CANCELLE	10/29/2018			Adams Construction (Grading	Subdivision infrastructure i	S/s of Mexico Farms Road; across from Airport Lane; 80'	0	304400	648800
29	1709009	CANCELLE	5/31/2018	Mark		Beaulieu	Grading	Landscaping	SE/s of National Highway; 600' SW/o Old Mt Savage Ro	0	294800	673500
29	1711019	CANCELLE	5/31/2018			Columbia Gas of Mary	Grading	Gas line replacement	Kelso DR, Klosterman Ave, Maple St, McHenry St, Weig		289000	671000
7	1403016	CANCELLE	12/20/2018			D & D Motors c/o BB&	Grading	Parking lot expansion	SE/s of McMullen Highway (US 220 S); N/s D&D Motors		279600	642200
29	1711014	CANCELLE	5/31/2018			LaVale Athletic Associ	Grading	Cut/fill and installation of dr	NW/s of Braddock Road @ Lions Field; W/ of Locust Str	0	285600	663000
13	1710018	CANCELLE	5/31/2018	Carl		McKenzie	Grading	Site prep for dwelling	E/s of Bowmans Lane; 450' S/o Blank Road intersection	0	267000	688000
19	1708030	CANCELLE	5/31/2018	Derak	A.	Ruby	Grading	Driveway installation	SW/s of Shaft Road; approx 1/4 mile SE/o Old Legislativ	0	252000	661000
24	1708001	CANCELLE	5/31/2018	Laryssa		Sheehan	Grading	Driveway installation	W/s of Eckhart Mines Street; 100' S/o Porter Road; 500'	0	264400	668100
1	1708007	CANCELLE	5/31/2018	Tiffany		Turner	Grading	Driveway installation	SE/s of Price Road; 1/5 mile NE/o Divide Ridge Road int		419000	679000

SubTotal; Number Of Records Selected: 9

Home Occupation

29	1711003	CANCELLE	5/31/2018			Wynters Haven (Warn	Home Occupation	Workshop for Home Occu	NE/s of Roselawn Avenue; 750' SE/o National Highway		287300	668900
----	---------	----------	-----------	--	--	---------------------	-----------------	------------------------	---	--	--------	--------

SubTotal; Number Of Records Selected: 1

Mobile Home

18	1708031	CANCELLE	5/31/2018	Joseph		Crawford	Mobile Home	Replacement of existing m	NW/corner of Emmettdale Lane & Shaft Road intersecti	0	253950	659000
2	1705022	CANCELLE	5/31/2018	Theodore		Friend	Mobile Home	Singlewide mobile home	E/terminal end & S/side of Crows Feet Lane; 950' E/o B	0	347300	627900
8	1709014	CANCELLE	5/31/2018	Travis		Hickey	Mobile Home	Singlewide mobile home	SE/s of Red Maple Road; 250' NE/o Westernport Road (0	239200	596100

SubTotal; Number Of Records Selected: 3

Occupancy

34	1511009	CANCELLE	1/23/2018			1st Distillery of USA, L	Occupancy	Distillery	W/s of Bedford Rd; 200' SW/o Knob Rd; 1/5 mile NE/o	0	311000	678000
34	1707014	CANCELLE	10/29/2018			Cumberland Covenant	Occupancy	Adult Day Care	SE/s of Bedford Road; Across from Eva & My Drives; A	0	312500	679200
29	1804014	CANCELLE	9/6/2018			Statik Salon c/o Bridg	Occupancy	Salon	SE/s of Club House Road; 600' NE/o Vocke Road inters	0	285200	661500

SubTotal; Number Of Records Selected: 3

E.D.	Permit #	Status	Action Date	First Name	MI	Last Name	Type of Use	Project Description	Location Description	LU	East	North
Other												
3	1610021	CANCELLE	10/30/2018			Earth and Air Technol	Other	Solar PV Farm (array)	SE/s of Williams Road; W/s of Cresap Mill Road; N/o Oli	0	337000	664000
31	1801001	CANCELLE	1/19/2018	Dusti		Howsare	Other	Temporary storage of singl	NE/s of Ketterman Lane; 200' NW/o McMullen Highway	0	262000	621000
21	1804008	CANCELLE	4/16/2018	Aaron		Rudolph	Other	Seasonal cabin	NW/s of Outlaw Ridge Road; S/s of National Pike (MD 1	0	354800	685900
20	1706016	CANCELLE	5/31/2018	Alan		Whitworth	Other	Site prep for future develo	S/s of Kreigbaum Road @ intersection with Ellerslie Roa	0	296200	682500

SubTotal; Number Of Records Selected: **4**

Sign											
7	1711024	CANCELLE	1/8/2018	1	Churchill Pub c/o Geor Sign	Free standing on-site busi	SE/s of McMullen Hwy (US 220 S); 60' NE/o Oakwood S	0	285500	645900	
7	1802003	CANCELLE	10/25/2018		Lamar Advertising (Tu Sign	Double faced outdoor adve	N/s of Warrior Dr (MD 636); 700' E/o Winchester Rd (M	0	283800	647100	

SubTotal; Number Of Records Selected: **2**

Single Family Dwelling												
22	1712014	CANCELLE	10/29/2018	Donelly	Bohrer	Single Family Dwelling	Ranch dwelling with attach	SE/s of Hillcrest Dr; 400' NE/o Rannells Rd and Country	0	311000	671400	
1	1807016	CANCELLE	11/29/2018	Tiffany	Noel	Single Family Dwelling	Modular dwelling	E/s of Price Road; 1/10 mile NE/o Divide Ridge Road; 9/		419000	679000	
29	1711008	CANCELLE	5/31/2018	Lin Mei	Rhodes	Single Family Dwelling	1) Log cabin with loft on pi	NW/corner of Schoenadel Lane & Ore Banks Drive inter	0	283100	669700	
20	1709020	CANCELLE	5/31/2018	Leo	Shinholt	Single Family Dwelling	Log Home	1/4 mile W/o W/end of access via Sugar Camp Drive; N	0	294600	681000	
7	1711013	CANCELLE	5/31/2018	Tricia and Ro	Witt	Single Family Dwelling	Two story dwelling w/ at gr	NW/corner of Brant Road & Ridgeway Avenue intersecti	0	281500	646200	

SubTotal; Number Of Records Selected: **5**

Total Number Of Records Selected: **46**

Annual Report: Permits []Issued []Cancelled []Denied []Expired []Deadfiled [] _____

Reports: Permits: Issued/Cancelled/Denied Annual rev 1/18a [PSD_LS2]

1/4/2019 12:23:48 PM



ACDCS - DIVISION OF LAND DEVELOPMENT SERVICES

Report Date: Monday, December 31, 2018

Annual Report: **CY 2018**

Land Use Permit Applications Denied

Type of Use: ; As Noted

Parameters: [Status] Set To 'DENIED*', [Permit Issued] Between 1/1/2018 And 12/31/2018

E.D. Permit #	Status	Action Date	First Name	MI	Last Name	Type of Use	Project Description	Location Description	LU	East	North
---------------	--------	-------------	------------	----	-----------	-------------	---------------------	----------------------	----	------	-------

Accessory Structure

29	1807017	DENIED	9/5/2018	James	W	Williams	Accessory Structure	Storage shed (to house ho	SW/s of Park Avenue; 700' SE/o National Highway (US	0	293700	672000
----	---------	--------	----------	-------	---	----------	---------------------	---------------------------	---	---	--------	--------

SubTotal; Number Of Records Selected: **1****Addition**

21	1804030	DENIED	10/29/2018	Connie		Callis	Addition	Admin Permit: Porch additi	N/s of Williams Rd; Off of Hilltop Farm Rd; @ N/terminal	0	333000	663000
----	---------	--------	------------	--------	--	--------	----------	----------------------------	--	---	--------	--------

SubTotal; Number Of Records Selected: **1****Multi-Family**

18	1710004	DENIED	1/1/2018			Allegany Junction Limi	Multi-Family	Two apartment builidngs:	NE/s of Old Legislative Road; 500' southeast of Surveyo	0	251000	660300
----	---------	--------	----------	--	--	------------------------	--------------	--------------------------	---	---	--------	--------

SubTotal; Number Of Records Selected: **1****Sign**

10	1801015	DENIED	2/23/2018			B-Rads Pizza	Sign	Free-standing off site com	E/s of Water Station Run Road; E/s of Rockville Street;	0	243400	639400
----	---------	--------	-----------	--	--	--------------	------	----------------------------	---	---	--------	--------

SubTotal; Number Of Records Selected: **1**Total Number Of Records Selected: **4**

Annual Report: Permits [] Issued [] Cancelled [] Denied [] Expired [] Deadfiled [] _____

Reports: Permits: Issued/Cancelled/Denied Annual rev 1/18a [PSD_LS2]

1/4/2019 12:26:53 PM



ACDCS - DIVISION OF LAND DEVELOPMENT SERVICES

Report Date: #Error

Annual Report:
Land Use Permit Applications
Type of Use:
Parameters: [Status] Set To 'EXPIRED*', [Permit Issued] Between 1/1/2018 And 12/31/2018

E.D. Permit #	Status	Action Date	First Name	MI	Last Name	Type of Use	Project Description	Location Description	LU East	North

SubTotal; Number Of Records Selected: #Error

Total Number Of Records Selected: #Error

Annual Report: Permits [] Issued [] Cancelled [] Denied [] Expired [] Deadfiled [] _____
Reports: Permits: Issued/Cancelled/Denied Annual rev 1/18a [PSD_LS2]
1/4/2019 12:28:17 PM



ACDCS - DIVISION OF LAND DEVELOPMENT SERVICES

Report Date: Monday, December 31, 2018

Annual Report: **CY 2018**

Land Use Permit Applications Deadfiled

Type of Use: ; As Noted

Parameters: [Status] Set To 'DEADFILED*', [Permit Issued] Between 1/1/2018 And 12/31/2018

E.D. Permit #	Status	Action Date	First Name	MI	Last Name	Type of Use	Project Description	Location Description	LU	East	North
---------------	--------	-------------	------------	----	-----------	-------------	---------------------	----------------------	----	------	-------

Accessory Structure

31	1703010	DEADFILE	3/31/2018	Darrel	L	Williams	Accessory Structure	Pole Barn	@ NW/terminal end of Clement Armstrong Rd; N/o wate	0	272600	639600
----	---------	----------	-----------	--------	---	----------	---------------------	-----------	---	---	--------	--------

SubTotal; Number Of Records Selected: **1****Agricultural**

16	1701003	DEADFILE	1/31/2018	Scott		Darrow	Agricultural	Pole Barn	E/s of Moores Hollow Rd; approximately 2/5 mile NE/o Ir	0	318700	653400
----	---------	----------	-----------	-------	--	--------	--------------	-----------	---	---	--------	--------

SubTotal; Number Of Records Selected: **1****Grading**

34	1701008	DEADFILE	1/31/2018	Richard		Frye	Grading	Grading/landscaping (grub	SE/corner of Frantz Lane & Mower Drive intersection; 4C		315400	684300
34	1803002	DEADFILE	10/31/2018			McCaghs Irish Willows	Grading	"ATF" landscaping	E/s of Mason Road; 1775' SE/o Bealls Mill Road	0	318000	680000
20	1801005	DEADFILE	10/30/2018			Shaffer Construction c	Grading	Spoil area	SE/s of MD 35; adjacent to Calvery Bible Church access	0	298200	689200
34	1709008	DEADFILE	10/23/2018	Gregory		Turano	Grading	"After-the-Fact" Authorizati	NW/corner of Naves Cross Road (MD 807) & Morningsi	0	311500	676400

SubTotal; Number Of Records Selected: **4****Mobile Home**

1	1609011	DEADFILE	5/10/2018	Belvin		Mann	Mobile Home	"After-the-Fact" Authorizati	SW/corner of National Pike (MD 40) and Swain Road int		426900	683800
---	---------	----------	-----------	--------	--	------	-------------	------------------------------	---	--	--------	--------

SubTotal; Number Of Records Selected: **1****Other**

3	1601006	DEADFILE	3/9/2018	Gary		Carr	Other	"ATF" 1)Cabin; (2)porch; (S/s of Oliver Beltz Road; 9/10 mile W/o Lower Town Cre	0	357200	651300
---	---------	----------	----------	------	--	------	-------	----------------------------	--	---	--------	--------

SubTotal; Number Of Records Selected: **1**

E.D.	Permit #	Status	Action Date	First Name	MI	Last Name	Type of Use	Project Description	Location Description	LU	East	North
------	----------	--------	-------------	------------	----	-----------	-------------	---------------------	----------------------	----	------	-------

Total Number Of Records Selected: 8

Annual Report: Permits []Issued []Cancelled []Denied []Expired []Deadfiled []_____

Reports: Permits: Issued/Cancelled/Denied Annual rev 1/18a [PSD_LS2]

1/4/2019 12:30:54 PM

2018 Annual Audit

Section 2D: Tabulated Reports

Land Use Permits Issued By Type

Type of Use

Accessory Structure

Additions

Agricultural

Commercial

Demolition

Duplex*

Extractive Type Industry*

Forest Harvest

Grading

Home Occupation

Industrial

Institutional

Mobile Home

Multi-Family*

Occupancy

Other

Sign

Single Family Dwelling

Stormwater Management*

**None – no records returned*



ACDCS - DIVISION OF LAND DEVELOPMENT SERVICES

Report Date: Monday, December 31, 2018

Annual Report: CY 2018

Land Use Permit Applications Issued

Type of Use: ; As Noted

Parameters: [Status] Set To 'ISSUED*', [Permit Issued] Between 1/1/2018 And 12/31/2018

E.D.	Permit #	Status	Action Date	First Name	MI	Last Name	Type of Use	Project Description	Location Description	LU	East	North
Accessory Structure												
29	1805008	ISSUED	9/27/2018	Danielle		Adams	Accessory Structure	"After-the-Fact" Authorizati	@ S/terminus of B Street; 1/4 mile SW/o D Street	0	290800	667900
22	1810005	ISSUED	10/10/2018	David		Ambrose	Accessory Structure	Storage building	@ SE/corner of Brashier & Spring Hollow Rds intersecti	0	313000	661400
7	1807013	ISSUED	8/22/2018	Korey		Bailey	Accessory Structure	1) Pavilion; 2)"After-the-Fa	NE/corner of Teakwood and Truly Drives intersection; 8		278700	644900
24	1807008	ISSUED	8/6/2018	Robert		Beeman	Accessory Structure	Detached garage	SE/s of New Georges Creek Road (MD 36); 1 mile S/o		259600	651000
9	1802005	ISSUED	2/28/2018	Paul	D	Clark	Accessory Structure	Storage building	SW/ end of New Clark Lane; 700' SW/o Kyle Hill Road	0	229400	620600
16	1807010	ISSUED	7/27/2018	Bonnie	S	Clark	Accessory Structure	Detached garage	NW/s of Brice Hollow Road; 750' SW/o McGraw Lane; A	0	326700	652300
29	1809015	ISSUED	10/3/2018	Ronald	B	Fink	Accessory Structure	(1) Pole building; (2) w/ lea	NW/s of Craddock Road; @ intersection w/Easy Street;	0	280300	649700
12	1808011	ISSUED	8/21/2018	Daniel		Galbraith	Accessory Structure	Three bay storage building	NW side/o Armstrong Street; 100' SW side/o Susanna S	0	259100	666000
13	1808009	ISSUED	8/16/2018	Ronald		Harden	Accessory Structure	Pole Building	NE/s of Parkersburg Road; 500' SE/ of Mount Savage R	0	266700	676800
3	1712013	ISSUED	3/6/2018	Victoria		Harmon	Accessory Structure	Detached garage to replac	NE/s of Dickerson Hollow Rd; 1/3 mile SE/o West Wilso	0	348200	682300
29	1806017	ISSUED	7/9/2018	Charles		Hartman	Accessory Structure	In-ground pool	NW/s of Miller Street; 150' NE/o Mary Court; 450' SW/o	0	288700	666400
29	1804013	ISSUED	4/12/2018	Charles		Hartman	Accessory Structure	Storage shed	NW/s of Miller Street; 150' NE/o Mary Court; 450' SW/o	0	288700	666400
18	1804023	ISSUED	12/27/2018	Sam		Hartman	Accessory Structure	"After-the-Fact" Authorizati	W/s of Old Legislative Rd; 3/5 mile N/o Lower Georges	0	246500	644400
2	1811008	ISSUED	12/20/2018	Brandon	D	Hose	Accessory Structure	Storage building	NE/side of Lemuel Drive; 450' NE/o intersection of Lemu	0	268000	343000
7	1808002	ISSUED	9/27/2018	Seth		Hull	Accessory Structure	Detached garage	W/terminus of Seasons Avenue; 1/5 mile SW/o Craddoc	0	282000	647000
23	1807011	ISSUED	8/16/2018			J&R Contracting Servi	Accessory Structure	Detached, three car garag	SE/s of Bedford Road; 850' SW/o Naves Cross Road; n	0	310600	676000
3	1807001	ISSUED	10/12/2018	Carl		Kisamore	Accessory Structure	"After-the-Fact" Authorizati	E/s of Town Creek Road; approximately 2/5 mile S/o Ol	0	359400	668100
7	1811006	ISSUED	12/4/2018	Earl		Lantz, Jr.	Accessory Structure	"After-The-Fact" Authorizat	E/side of Winchester Road; 550' SE/o Winchester Road	0	283700	645700
29	1808025	ISSUED	9/6/2018	Les		Laraway	Accessory Structure	Detached garage	E/s of Ore Banks Drive; 450' NE/o Schoenadel Lane; ap	0	284000	670000
9	1811018	ISSUED	12/14/2018	Robert		Lee	Accessory Structure	Carport	SW/side of Bartlett Run Road; 3/10 mile NW/o Walnut S	0	229640	628000
1	1810014	ISSUED	10/31/2018	Jeffrey		Lurz	Accessory Structure	Storage shed	@ S/corner of Property Drive and Grouse Ridge Road in	0	406600	654400
29	1809020	ISSUED	10/9/2018	Matthew	W.	Martz	Accessory Structure	Pole Building	SE/s of Bluejay Drive; 300' SW/o Winchester Road (MD	0	282100	651100
29	1810008	ISSUED	10/16/2018	Gary	G	Metzler	Accessory Structure	Storage shed	NW/corner of Miller & Porter Streets intersection; appx.	0	289000	666700
29	1803016	ISSUED	3/26/2018	Frances		Muir	Accessory Structure	Detached garage (to repla	@ NW/corner of Kansas & Dakota Avenues intersection	0	295200	676000
2	1804032	ISSUED	5/4/2018			Olde Town Builders	Accessory Structure	Detached two car garage	NW/s Manifold Road; 1 mile NE/o Pack Horse Road		366600	633600
16	1808027	ISSUED	9/13/2018	Richard		Platt	Accessory Structure	Pole building	@ NW/terminus of Farm Road; 800' N/o Mexico Farms	0	302500	649500
1	1804010	ISSUED	6/1/2018			Pool and Spa Masters	Accessory Structure	"After-the-Fact" Authorizati	N/s of Jenny Lane; 2/5 mile NE/o Mann Road intersectio	0	420600	689800
3	1811009	ISSUED	12/20/2018	Travis	W	Rice	Accessory Structure	Storage building	W/s of Street Road; 100' NW/o Stoney Acres Lane; 800'	0	347000	691000
3	1810011	ISSUED	10/31/2018	Rachael		Rzezak	Accessory Structure	Detached carport	W/s of Flintstone Creek Road; 2/5 mile NW/o West Flint		352400	691700
29	L-3307	ISSUED	10/11/2018	Miguel		Sainz	Accessory Structure	"After-the Fact" Authorizati	NE/s of Warfield Place; 950' NW/o National Highway (U	0	285200	664400
31	1807007	ISSUED	7/17/2018	Constatina	L	Spano	Accessory Structure	Storage shed	SW/corner of Woodlawn Drive and Lakewood Drive inte	0	269720	628420
20	1808020	ISSUED	9/11/2018	Adam		Sterne, Jr.	Accessory Structure	In-ground pool	N/s of Pin Oak Court; 350' NW/o Rolling Oak Drive	0	298600	690100
16	1804029	ISSUED	4/30/2018	Shawn		Twigg	Accessory Structure	Storage shed	SE/corner of Myers & Goldens Avenues; 950' W/o Uhl H	0	311900	651100
7	1803014	ISSUED	4/3/2018	Douglas		Umstot	Accessory Structure	1) Detached garage; 2) Dri	SE/s of Knobley View Drive; 200' SW/o Meadow Avenu	0	285700	646400

SubTotal; Number Of Records Selected: 34

Section 2D Table 1

Report Page 1 of 7

E.D.	Permit #	Status	Action Date	First Name	MI	Last Name	Type of Use	Project Description	Location Description	LU	East	North
Addition												
8	1809017	ISSUED	10/4/2018	Kermit		Becker	Addition	Roof addition over walkwa	@ NW/corner of Minnetonka Avenue & Horse Rock Roa	0	227400	607400
2	1805015	ISSUED	6/5/2018	David	W	Bennett	Addition	Addition to detached carpo	W/s of Green Spring Road; 100' S/o Opessa Street	0	345500	626100
6	1804012	ISSUED	6/8/2018	Caitlin		Blough	Addition	1)Porch (replacement); 2)	E/s of North Cresap Street; 150' S/o Log Trail Rd & Cres	0	289700	655100
2	1804033	ISSUED	8/17/2018	Brian		Boggs	Addition	"After-the-Fact" Authorizati	W/s of Bearl Hill Road; 1/5 mile S/o Warrior Cut Off Roa	0	351500	646100
6	1808031	ISSUED	9/14/2018			Crowe's Quality Const	Addition	Bathroom and laundry roo	NE/corner of Bayberry Avenue & Flower Street intersect	0	291000	654000
21	1803021	ISSUED	4/12/2018			Francis Haupt & Son (Addition	1)Second story additon to	NE/s of Morgan Trail Lane; 650' SE/o Pleasant Valley R	0	339200	687500
34	1802009	ISSUED	2/22/2018	Roger		Frankenberry	Addition	Covered porch addition	SW/s of Thurmel Drive; 300' SE/o Bedford Road (MD 80	0	314100	681400
7	1808006	ISSUED	8/21/2018	Kevin	L	Garlitz	Addition	Two story addition to dwelli	SW/s of Louise Drive; 500' SE/o Haines Drive; 1/3 mile	0	279100	644100
29	1801006	ISSUED	1/19/2018	Gary		Kamauf	Addition	"After-the-Fact" Authorizati	NW/s of Maryland Street; 1/5 mile SW/o Braddock Stree	0	290200	669800
7	1803013	ISSUED	4/11/2018	Dustin		Long	Addition	Superstructure addition to	NW/s of Cecil Avenue; SE/s of Rock Quarry Street; 300'	0	280300	646100
21	1803003	ISSUED	4/11/2018	JoAnn		Moulden	Addition	Two story addition to dwelli	W/s of Hinkle Road; 1/2 mile N/o Williams Road; 2.5 mil	0	330500	665900
29	1802014	ISSUED	2/28/2018	William		Neely	Addition	Covered front porch additi	N/s of Richard Way; Across from Park Drive; 100' NW/o	0	282900	660300
18	1805002	ISSUED	10/29/2018	Ricky		Neilson	Addition	"After-the-Fact" Authorizati	W/s of Stonewood Lane; 200' S/o Old Midlothian Road	0	250000	662200
31	1804028	ISSUED	5/9/2018	Stephen Reid		Rush II	Addition	1) Bedroom/bath addition;	SE/s of McMullen Highway (US 220 S); 750' NE/o High	0	250800	602700
29	1805007	ISSUED	5/30/2018	Sheri		Swick	Addition	Bedroom addition to dwelli	E/s of Winchester Rd; 1/3 mile NE/o Fritz Dr; 400' SE/o	0	282000	657100
3	1804006	ISSUED	4/18/2018	D Allen		Taylor	Addition	1)Addition to existing shed;	NE/s of Mertens Ave; 2/3 mile SE/o Old Williams Rd; 2/	0	371000	669300
13	1809013	ISSUED	11/9/2018	Kathleen		Tharp	Addition	1) Greatroom and; 2) porc	N/s of C&P Railroad Right-of-Way (access road); appro	0	278200	684000
7	1801010	ISSUED	1/25/2018	Sheila	E	Wade	Addition	Kitchen addition	W/s of Misty Lane; 250' N/o Pinto Road	0	279200	639200
3	1802004	ISSUED	3/2/2018			Wagoner & Horevay (Addition	1)Two story addition; 2) Po	NW/s of Snow Hill Lane; 1/3 mile NW/o Murleys Branch	0	355800	683500
2	1803015	ISSUED	4/10/2018	David & Mich		Waters	Addition	1) Bedroom/livingroom ad	N/s of Lower Town Creek Road; 100' E/o Tucker Hill Ro	0	355200	627800
24	1806014	ISSUED	9/27/2018	Beatrice	I	Willison	Addition	Carport addition to existing	NW/s of Carscaden Lane; 50' NE/o Hoffman Hollow Ro	0	264300	666800

SubTotal; Number Of Records Selected: **21**

Agricultural

24	1808007	ISSUED	8/16/2018			Allegany Land and Co	Agricultural	Pole building (barn)	S/s of Oscars Farm Road; 500' W/o New Georges Cree	0	259800	659000
10	1808021	ISSUED	9/4/2018	Dwight		Bittinger	Agricultural	Agricultural building	W/s of Warnick Road; 4/5 mile S/o Buskirk Hollow Road	0	251600	639300
21	1803020	ISSUED	4/6/2018	Daniel	B.	Eckard	Agricultural	Horse barn (addition to exi	NW/s of Williams Rd; 9/10 mile NE/o Cresap Mill Rd int	0	341500	668900
1	1808024	ISSUED	10/2/2018	Terrance	L	Keefer	Agricultural	Pole building dedicated to	NW/s of Mudlick Road; 1/2 mile SW/o Orleans Road	0	409700	676100
20	1807004	ISSUED	7/30/2018	Mike		McGee	Agricultural	Agricultural building (open	S/s of Pauline Avenue; Across from Wolfe Street; 1/5 mi	0	294400	682400
3	1803019	ISSUED	4/9/2018	William		Rhodes	Agricultural	1)Pole barn to replace exis	NE/corner of Williams Rd & Murley Springs Ln intersect	0	338600	665800
16	1809012	ISSUED	10/18/2018	Lynford		Rutt	Agricultural	Greenhouse	NW/s of Old Oldtown Road; Approximately 100' N/o Oldt	0	319300	637300
1	1802002	ISSUED	2/19/2018	Joe & Rebec		Siejack	Agricultural	Pole barn (for agricultural	@ NE/corner of Scofield & Green Ridge Roads intersect	0	340800	688400
20	1806008	ISSUED	6/28/2018	Donald	P	Witt	Agricultural	Tractor storage barn	@ Mason-Dixon Line; Access via Home Place Drive	0	287000	693000
13	1804022	ISSUED	6/1/2018	Elmer		Yutzy	Agricultural	Tractor storage building	W/s of Sugar Row Road; 2/5 mile NW/o Mount Savage	0	260200	676200

SubTotal; Number Of Records Selected: **10**

Commercial

29	1804009	ISSUED	6/28/2018			BFS Foods, Inc. c/o J	Commercial	Restaurant addition (Little	SE/corner of National Hwy (US 40) & Campground Rd (0	284600	662700
29	1710010	ISSUED	2/22/2018			Chick-Fil-A c/o Jennife	Commercial	Restaurant (Chick-Fil-A)	SW/s of Winchester Rd (MD 53); 300' NW/o Vocke Rd (0	282200	660200
22	1811010	ISSUED	12/12/2018			Eby Land, LLC c/o Kei	Commercial	1) Enclosed porch addition	SE/corner of Ali Ghan Road (MD 144) & Christie Roads	0	313700	674400
7	1803006	ISSUED	3/23/2018			Lashbaugh's Bar and	Commercial	Covered deck addition	S/s of Warrior Dr (MD 636); 450' W/o McMullen Hwy (U	0	284200	646800
31	1808012	ISSUED	9/14/2018			Mountain Laurel Medic	Commercial	Addition to & renovation of	NE/s of Westernport Road (MD 135); 1/5 mile SE/o Matt	0	238000	596500

E.D.	Permit #	Status	Action Date	First Name	MI	Last Name	Type of Use	Project Description	Location Description	LU	East	North
34	1712008	ISSUED	1/10/2018			Root Enterprises, LLC	Commercial	Second story porch roof ad	SE/s of Bedford Road (MD 807); Across from Eva & My	0	312500	679200
20	1807023	ISSUED	9/26/2018			Thomas Subaru Hyun	Commercial	Addition to auto dealership	SE/s of Mount Savage Road (MD 36); 2/3 mile NE/o Nat	0	295800	677000

SubTotal; Number Of Records Selected: 7

Demolition

21	1811005	ISSUED	11/27/2018			Adams & Sons Constr	Demolition	1)Demolition of dwelling; 2	NW/side of Sunset Orchard Road; Approximately 1 mile	0	340300	684600
26	1804019	ISSUED	4/23/2018	Stephen		Bevan	Demolition	Demolition of dwelling unit	W/side of Welsh Hill Road; 50' NW/o Maple Drive; 1/3 m		256700	665100
3	1811012	ISSUED	12/19/2018	Mark		Boone	Demolition	Raze dwelling destroyed b	SW/s of Mimosa Tree Lane; 1/4 mile SE/o intersection	0	355760	667300
29	1802007	ISSUED	2/19/2018			Chick-Fil-A c/o Ron Fi	Demolition	Raze existing Ci Ci's Pizza	SW/s of Winchester Rd (MD 53); 300' NW/o Vocke Rd (0	282200	660200
10	1702016	ISSUED	3/8/2018	Stephen		Keller	Demolition	(1) Raze structure (dwellin	NE/s of Water Station Run; 900' E/o MD 36 @ town limit		244500	639000
8	1811015	ISSUED	12/20/2018	Wesley	L.	Metz	Demolition	Demolition of dwelling unit	S/corner of Stoney Run Road and Heavenly Lane inters		227000	608800
6	1712002	ISSUED	1/23/2018			Miller Trucking & Exca	Demolition	Demolition of secondary d	NE/s of Moss Ave; SW/s of Zennia Ave; 100' SE/o Popp	0	291800	652500
1	1811007	ISSUED	11/26/2018	Geary		Mizuno	Demolition	1)Demo of dwelling; 2)De	SE/side of Scofield Road; 1/3 mile NE/o Glendale Farm	0	403400	688900
22	1808003	ISSUED	8/7/2018	Robert		Pyles	Demolition	Raze detached garage (in	NW/s of Christie Road; 1/4 mile S/o Hardman Road inte		318000	662500
3	1808036	ISSUED	9/20/2018	Gary	A	Robertson	Demolition	Raze structure (dwelling u	NW/s of Williams Road; 1/3rd mile SW/o Bluegrass Far	0	341480	669130
29	1804024	ISSUED	4/24/2018	Edward	A	Shober	Demolition	Raze existing garage	SW/s of Roselawn Avenue; 400' SE/o National Highway		287300	668900
6	1809010	ISSUED	9/21/2018	Randy		Teter	Demolition	Raze commercial structure	SE/s of McMullen Highway (US 220); @ intersection of .	0	292160	651400
5	1805006	ISSUED	7/13/2018	John		Wertz	Demolition	1) Raze dwelling and gara	SE/s of Shadoe Hollow Road; 600' SW/o Boardwalk Av	0	308000	681200
29	1811003	ISSUED	11/21/2018	Tim		Wharton	Demolition	Raze existing dwelling unit	NW/side of Penny Lane, 6/10 mile of intersection of Pen	0	289127	671940

SubTotal; Number Of Records Selected: 14

Forest Harvest

21	1804002	ISSUED	4/11/2018			Allegany Wood Produ	Forest Harvest	Select cut of 48 acres	NE/o Old Mount Pleasant & Old Hancock Roads interse	0	223000	680000
16	1804003	ISSUED	5/31/2018			Allegany Wood Produ	Forest Harvest	Select cut of 133 acres	SE and NW sides of Brice Hollow Road; approximately	0	325500	648000
34	1806006	ISSUED	7/6/2018			Blue Triangle Hardwo	Forest Harvest	Select cut of 36 acres	@ terminus of Chemin De Fer Lane; Approximately 2/3	0	317200	689500
2	1802013	ISSUED	3/26/2018			Cessna Brothers	Forest Harvest	Select cut of 29 acres	N & S sides of Gorman Rd; 1.8 miles SW/o Sulphur Spri	0	378500	620500
3	1708032	ISSUED	4/9/2018			Charles Whorton Logg	Forest Harvest	Clear cut of 10 acres	NE/s of Mertens Avenue; 1/4 mile NW/o Green Ridge R	0	382000	658000
10	1801007	ISSUED	1/12/2018			Connor Logging (Mary	Forest Harvest	Select cut of 50 acres	SW/s of Douglas Hill Avenue; E/o Farm Hill Road; W/o	0	237000	635000
10	1811011	ISSUED	12/18/2018			Connor Logging, LLC	Forest Harvest	Select cut of 80 acres	NE/s of Laurel Run Road; 1/4 mile NE/o Laurel Valley D	0	232400	633060
10	1809003	ISSUED	9/11/2018			Connors Logging, LLC	Forest Harvest	Select cut of 30 acres	W/s of Seldom Seen Road; appx. one mile NW/o Lower	0	235280	637000
16	1803009	ISSUED	3/16/2018	Calvin		Dolan	Forest Harvest	Clear cut of 9 acres	SE/s of Martins Mountain Lane; approx 3/4 mile NE/o OI		322500	638250
16	1804025	ISSUED	5/15/2018			James Boggs Logging	Forest Harvest	Select cut of 18 acres	SW/s of Old Braddock Trail; 1200' E/o Cherry Blossom	0	335000	630000
16	1808033	ISSUED	9/19/2018			James Boggs Logging	Forest Harvest	Select cut of 5 acres	SE/s of Old Braddock Trail; 120 SW/o Cherry Bottom R	0	333102	630968
24	1801009	ISSUED	2/2/2018			McKenzie Brothers Fa	Forest Harvest	Select cut of 60 acres	SE/s of New Georges Creek Rd (MD 36); S/s of Mountai	0	259000	649000
2	1801002	ISSUED	1/9/2018			Netzer Sawmill (Boy S	Forest Harvest	Select cut of 13 acres	NW/o terminal end of Scout Camp Road; NW/o East Wi	0	341000	632000
16	1808019	ISSUED	8/27/2018			Randy Robosson Log	Forest Harvest	Select cut of 15 acres	SE/s of Brice Hollow Road; 1/3 SW/o Williams Road int	0	333600	661300
31	1804018	ISSUED	6/1/2018			Randy Robosson Log	Forest Harvest	Select cut of 7 acres	@ N/terminus of Clement Armstrong Rd; 1.3 miles NW/	0	272800	640200
18	1801008	ISSUED	1/24/2018			Russell Timber	Forest Harvest	Clear cut of 1/2 acres	NE/s of Buskirk Hollow Road; 750' SE/o Intersection of	0	251500	642100
1	1802006	ISSUED	3/8/2018			Saddle Mountain Logg	Forest Harvest	Select cut of 10 acres	SE/s of Dughill Road; 7/10 mile NE/o Oldtown Orleans	0	395800	661000
11	1803005	ISSUED	11/13/2018			Western Maryland Lu	Forest Harvest	Select cut of 30 acres	E/s of Sand Bank Road; approximately 1000' N/o Natio	0	252000	679000
24	1809002	ISSUED	11/7/2018			Western Maryland Lu	Forest Harvest	Select cut of 5 acres	SW/side of Old National Pike; .20 miles SE/o New Geor	0	262820	667000
29	1810003	ISSUED	11/21/2018			Western Maryland Lu	Forest Harvest	Select cut of 60 acres	SE/side of Ramblewood Drive, NW; @ intersection of R	0	290250	671610
18	1810017	ISSUED	11/7/2018			Western Maryland Lu	Forest Harvest	Select cut of 21 acres	W/s of MD 936; S/o I-68; 4/10 mile NE/o Victor Lane, S	0	253880	660880
22	1808023	ISSUED	9/19/2018			Western Maryland Lu	Forest Harvest	Select cut of 54 acres	Near S/corner of Christie and Hardman Roads intersecti	0	319500	668000
13	1811016	ISSUED	12/10/2018			Western Maryland Lu	Forest Harvest	Select cut of 230 acres	N/o terminus of Woodcock Hollow Road; Approximatley		280000	679000

E.D.	Permit #	Status	Action Date	First Name	MI	Last Name	Type of Use	Project Description	Location Description	LU	East	North
29	1808022	ISSUED	9/4/2018			Western Maryland Lu	Forest Harvest	Select cut of 90 acres	SW/side of Old MacDonald Road; 1/2 mile SW/o Winch	0	277500	660000

SubTotal; Number Of Records Selected: **24**

Grading

29	1810009	ISSUED	10/29/2018	Alex	J	Abernathy	Grading	Cut and fill (leveling out ba	NW/s of Montana Avenue; @ Georgia Avenue intersecti	0	294300	675600
7	1808018	ISSUED	9/6/2018	Jamie	L	Beining	Grading	Grading and swale improv	W/side of Packard Drive; 126 ' SW/o Stonefield Lane; 2	0	278993	640810
6	1806007	ISSUED	11/21/2018	Kevin		Campbell	Grading	1) Backfill/removal of in-gr	NW/s of Apollo Avenue; 700' N/o McMullen Highway (U	0	291700	660000
16	1804007	ISSUED	5/14/2018			Carl Belt, Inc. c/o SPE	Grading	Borrow pit	SW/corner of Mexico Farms & Oldtown Roads (MD 51) i	0	310000	647300
29	1709004	ISSUED	2/22/2018			Chick-Fil-A c/o SPEC	Grading	Site preparation for future	SW/s of Winchester Rd (MD 53); 300' NW/o Vocke Rd (0	282300	660300
7	1809018	ISSUED	12/4/2018			Columbia Gas c/o SP	Grading	Replacing gas lines	Appx. 200' NW/o McMullen Highway to 200' SE/o Tru	0	279900	643400
29	1809019	ISSUED	12/4/2018			Columbia Gas c/o SP	Grading	Replacing gas lines	Extends from Cash Valley Road through Maryland Stree	0	290500	670000
29	1811001	ISSUED	12/21/2018			Columbia Gas of Mary	Grading	Gas line replacements	@ intersection of Weires Avenue & LaVale Boulevard; c	0	286200	665100
18	1807019	ISSUED	8/6/2018			Columbia Gas of Mary	Grading	Gas line replacement proje	N/s of Victor Lane; S/s of Interstate 68; 300' N/o Shaft R	0	253000	660000
29	1712005	ISSUED	5/10/2018			Columbia Gas Transm	Grading	Pipeline exposure repair pr	W/s of Henry Drive; corner of Cash Valley Road	0	288800	670000
7	1804021	ISSUED	6/28/2018			Columbia Gas Transm	Grading	Line 8000 ; inspect/ repair	NE/s of Barton Blvd; 1/2 mile NW/o McMullen Hwy (US	0	276600	641700
29	1804020	ISSUED	6/28/2018			Columbia Gas Transm	Grading	Line 8000; inspect/ repair	S/s of Braddock Road (MD 49); W/s of Gemma Drive; A	0	286000	662200
5	1808032	ISSUED	9/14/2018	James	T.	Cosgrove, Jr.	Grading	Clearing and grubbing; pre	SE/s of Valley Road; 620 ' SW/o Pea Vine Run Road &	0	313820	692020
18	1801013	ISSUED	2/2/2018			Diamond Towers V. L	Grading	Site preparation	SE/s of Old Dans Rock Road; approximately 3 miles SE	0	264500	642000
31	1810002	ISSUED	10/13/2018	Ashley	J	Emerick	Grading	"After-the-Fact" Authorizati	NW/s of Woodlawn Drive; 158' SW/o intersection of Lak	0	268340	627520
13	1803018	ISSUED	4/5/2018			Evergreen Estate Hold	Grading	Pipe installation under Cou	N/s of Trimble Road; 2/3 mile E/o Slabtown Road; 1/3 m	0	271500	679000
16	1806003	ISSUED	6/21/2018			Fibred-Maryland, Inc.	Grading	Backfill of sewage lagoon (S/s of River Road; 3/4 mile SW/o Pittsburgh Plate Glass	0	307200	643000
24	1808005	ISSUED	9/6/2018	William	L.	Fuller	Grading	Parking lot installation (ass	SW/s of Hoffman Hollow Road; S/s of unimproved alley;	0	263900	666700
8	1806012	ISSUED	7/2/2018	Robert		Gomer	Grading	Road improvements [Badg	200' N/o Westernport Road (MD 135); NW/s of Red Ma	0	239300	596100
8	1807022	ISSUED	8/15/2018	Robert		Gomer	Grading	Swale improvements [Red	W/s of Red Maple Rd; extends from Badger Ln to Weste	0	239400	596200
2	1805016	ISSUED	7/16/2018	Gary		Gray	Grading	Installation of driveway	SE/s of Lower Town Creek Road; appx. 1/2 mile NE/o M	0	354000	627000
29	1806013	ISSUED	7/2/2018	Larry		Halmon	Grading	Driveway installation	SW/s of Mountain View Lane; 375' SE/o Johns Lane; 10	0	284600	658600
1	1711005	ISSUED	3/29/2018	James	B	Hofe	Grading	Installation of retaining wall	NE/s of St. Patricks Road; 600' W/o Orleans Road	0	408100	657200
29	1803007	ISSUED	3/22/2018	Jeremy	M.	Kennell	Grading	(1) Driveway expansion/fill	E/s of Winchester Road; 600' N/o Quarry Ridge Road @	0	281900	654950
20	1805014	ISSUED	9/27/2018	Adam		Kitis	Grading	1) Driveway installation; 2)	NW/end of Pin Oak Court; 2000' W/o Rolling Oak Drive	0	297000	690100
29	1802017	ISSUED	6/8/2018			LaVale United Method	Grading	(1) Parking lot expansion (NW/corner of National Hwy & Long Drive intersection; S	0	289400	668500
16	1806005	ISSUED	6/28/2018	Calvin		Leydig	Grading	After-the-Fact Authorization	Access via Deneen Lane on NE/s of Uhl Hwy; S/s of Lirr	0	312600	654900
1	1803010	ISSUED	4/12/2018			LOCPA, Inc.	Grading	1) Fill site; 2) Road installati	S/s of Oldtown Orleans Road; W/o Little Orleans Campg	0	408000	658200
8	1808013	ISSUED	10/2/2018			Mountain Laurel Medic	Grading	Parking lot and stromwater	NE/s of Westernport Road (MD 135); 1/5 mile SE/o Matt	0	238000	596500
16	1804031	ISSUED	4/27/2018	Drew		O'Neal	Grading	Site prep for future dwellin	W/s of Collier Run; one mile N/o Western Maryland RR	0	314800	640300
22	1808034	ISSUED	11/21/2018	Robert		Petersen Jr.	Grading	Site preparation for future	E/s of Jeffries Road; 600' NE/o Christie Road intersectio	0	319200	671000
16	1806009	ISSUED	6/20/2018			Schroeder Industries,	Grading	1) Site preparation for addi	NE/corner of Burbridge Rd & Superfos Dr intersection; 1	0	306200	647000
31	1804015	ISSUED	4/19/2018			Showcase Homes (Ca	Grading	Site prep for future dwellin	Near terminus of Crossland Rd; 1/3 mile NW/o Benson	0	255600	618600
7	1808035	ISSUED	9/13/2018	Justin	B.	Snyder	Grading	Grading/fill site	SE/s of McMullen Highway; 100' SW/o Lee Street inters	0	283886	645730
29	1803022	ISSUED	9/24/2018	Michael		Stahlman	Grading	1) Grading of embankment	N&S/s of Heritage Lane; 1/4 mile NE/o Cash Valley Roa	0	293500	677100
13	1802001	ISSUED	2/15/2018	Christine		Sturtz	Grading	Grooming lots (landscapin	NW/s of Mt Savage Road (MD 36); 1800' W/o Barrelville	0	279900	685200
7	1808029	ISSUED	9/13/2018	Butch		Sullivan	Grading	Site preparation for propos	@ east terminus of Sullivans Trail; Boone St; 500' N/o S	0	284900	648500
3	1805013	ISSUED	6/6/2018	Randall		Teter	Grading	Driveway installation and si	SE/s of Dry Ridge Road; Access via Upper Field Way;	0	370000	691500
6	1711015	ISSUED	1/26/2018			Teter Landscaping (K	Grading	Expansion of parking area	SE/corner of McMullen Highway (US 220 S) & Jade Stre	0	291500	652700
24	1804026	ISSUED	5/10/2018	Justin Lee		Tippen	Grading	Site prep for future garage	NE/s of Parkersburg Road; @ intersection of Old Nation	0	266200	667400
6	1810007	ISSUED	11/28/2018	Matthew		Walker	Grading	1) Drain pipe installation; 2)	250' NW/o N Cresap Street; N/s of Log Trail Road; Ace	0	289300	655300
5	1805005	ISSUED	7/13/2018	John		Wertz	Grading	Spoil and landscaping	SE/s of Shadoe Hollow Road; 600' SW/o Boardwalk Av	0	308000	681200

E.D. Permit #	Status	Action Date	First Name	MI	Last Name	Type of Use	Project Description	Location Description	LU	East	North
---------------	--------	-------------	------------	----	-----------	-------------	---------------------	----------------------	----	------	-------

SubTotal; Number Of Records Selected: **42**

Home Occupation

18	1808017	ISSUED	9/7/2018	Shawn	M	House	Home Occupation	Daycare business	1/5 mile E/o Old Coney Cemetery Road; SE/s of Sunligh	0	284000	641800
16	1807020	ISSUED	8/14/2018	Jordyn		Johnson	Home Occupation	Daycare business	W/s of Canal Road; 250' S/o Bierman Drive; 200' NW/o	0	307200	648000
7	1807009	ISSUED	8/10/2018	Kraig	A	Powers	Home Occupation	Salon (Get Sassy By Sissy	S/s of Trail Ridge Road; NE/o Laurel Ridge Road and B	0	274800	644000

SubTotal; Number Of Records Selected: **3**

Industrial

6	1711021	ISSUED	3/22/2018			Cumberland Pipe and	Industrial	Truck/trailer maintenance	NW/s of Upper Potomac Industrial Park St; 1/4 mile SE/	0	293200	660300
16	1805010	ISSUED	8/8/2018			Schroeder Industries,	Industrial	1)Addition to existing man	NE/corner of Burbridge Road & Superfos Drive intersect	0	306200	647000

SubTotal; Number Of Records Selected: **2**

Institutional

2	1805012	ISSUED	6/21/2018			Allegany Boys Camp c	Institutional	1)Dining room addition; 2)	SE/s of Wagner Cutoff Road; 3/5 mile SE/o Bear Hill Ro		353900	641300
2	1805011	ISSUED	6/21/2018			Allegany Boys Camp c	Institutional	Kitchen addition (pantry an	SE/s of Wagner Cutoff Road; 3/5 mile SE/o Bear Hill Ro		353900	641300
2	1809007	ISSUED	10/31/2018			Boy Scouts of Americ	Institutional	Bathhouse	@ NW/terminus of Scout Camp Road; Approximately 1/	0	341000	632500

SubTotal; Number Of Records Selected: **3**

Mobile Home

3	1804017	ISSUED	7/27/2018	David	K	Appel	Mobile Home	Doublewide mobile home	NW/s of Old Williams Rd; 700' NE/o Piclic Road; 2/3 mil		378200	675000
20	1708023	ISSUED	7/24/2018	Caleb		Browning	Mobile Home	Doublewide mobile home	@ SE end of Little Butterfly Lane; 1/3 mile SE/o Lybarge	0	303200	691700
6	1808004	ISSUED	8/21/2018	Edward	F	Channell	Mobile Home	Singlewide mobile home (t	NW/s of Bowling Street; 200' SW/o Milnor Avenue; 700'	0	291900	659200
9	1803008	ISSUED	4/23/2018			D&D Homes (Moore)	Mobile Home	Mobile Home to replace S	N/s of Potomac Hollow Road; 7/10 mile NE/o Legislative	0	234900	623400
1	1807018	ISSUED	9/7/2018	Michael	H	Peregoy	Mobile Home	Doublewide mobile home	E/s MV Smith Road; 1/3 mile N/o I-68; 1/2 mile SE/o Wo		394600	673500
31	1810015	ISSUED	11/13/2018			Showcase Homes (E	Mobile Home	Doublewide mobile home	NW/s of Woodlawn Drive; 200' SW/o Lakewood and Ra	0	267800	627000
3	1803011	ISSUED	4/12/2018			Showcase Homes (Mu	Mobile Home	Doublewide Mobile Home	N/s of Old Cumberland Road; 9/10 mile E/o Double Pine	0	291200	688200
31	1811004	ISSUED	12/18/2018			Showcase Homes (O'	Mobile Home	(1) Doublewide mobile ho	SE/s of McMullen Highway (US 220); @ intersection of	0	253370	611040
22	1808010	ISSUED	10/4/2018			Showcase Homes, Inc	Mobile Home	Singlewide mobile home (r	@ SE/corner of Brashier & Strong Hollow Roads interse	0	313000	661400
3	1808030	ISSUED	9/24/2018			Showcase Homes, Inc	Mobile Home	Doublewide mobile home	S/s of Old Williams Road; 1/5 mile SE/o Murleys Branch	0	347700	669500
13	1811014	ISSUED	12/4/2018	Robert		Snyder	Mobile Home	Doublewide mobile home (SE/s of Blank Road; 100' SW/o Bowmans Lane; 300' N	0	266800	688300
8	1805003	ISSUED	6/22/2018	Joseph		Supinsky	Mobile Home	1)Doublewide mobile hom	700' NE/o Westernport Road (MD 135); 200' SE/o Cody		234100	596300

SubTotal; Number Of Records Selected: **12**

Occupancy

E.D.	Permit #	Status	Action Date	First Name	MI	Last Name	Type of Use	Project Description	Location Description	LU	East	North
8	1806001	ISSUED	7/10/2018	Alan		Albrecht	Occupancy	Commercial dog kennel	SW/s Stoney Run Road; 1.33 miles SE/o Mountain Spr	236200	606000	
20	1809014	ISSUED	10/17/2018			Dry Bones L.L.C.	Occupancy	Tavern (within existing facil	S/s of Kreigbaum Road; N/s of Mount Savage Road (M	0	296300	682300
29	1809006	ISSUED	10/4/2018	Bradley	J.	Duffy	Occupancy	Funeral Home	S/s of National Highway (US 40); 500' W/o Sixmile Road	0	278600	662300
29	1806016	ISSUED	7/27/2018			Smart Choice Comput	Occupancy	Professional office (compu	SW/s of Park Avenue; 250' SW/o Campground Road (M	284300	662300	
24	1806002	ISSUED	12/5/2018			TC Race Cars, Inc. (c/	Occupancy	Salvage Yard (ATF Authori	N/s of Cabin Run Road; SE/s of Oscars Farm Road; 2/5	0	259300	656500

SubTotal; Number Of Records Selected: 5

Other

18	1712012	ISSUED	4/12/2018			Diamond Towers V. L	Other	Cellular tower	SE/s of Old Dans Rock Road; approximately 3 miles SE	0	264500	642000
3	1804011	ISSUED	6/1/2018	Paul Roger &		Eberly	Other	Storage building	N/terminus of Ragged Mountain Lane; 1/3 mile N/o Old	0	381000	688000
2	1810013	ISSUED	11/15/2018	Richard		Fieller, Jr.	Other	Storage Shed	W/s of Malcom Road; 1/10 mile NW/o Tunnel Hill Road;	0	385500	630000
21	1804016	ISSUED	4/27/2018	Aaron		Rudolph	Other	Storage shed	NW/s of Outlaw Ridge Road; S/s of National Pike (MD 1	0	354800	685900
18	1710023	ISSUED	3/6/2018			Shenandoah Personal	Other	(1) Self-support tower to re	NW/s of Old Dans Rock Road; Approximately 3 miles S	0	264200	641700
18	1811002	ISSUED	12/13/2018	Albert		Winner	Other	Pole building (for personal	W/s of Winebrenner Road; approximately 350' W/o Blae	0	249600	663400

SubTotal; Number Of Records Selected: 6

Sign

34	1810006	ISSUED	10/22/2018			CEJS, LLC	Sign	On-site, business location	NW/side of Bedford Road; 250' SW/o Knob Road; 1/3 m	0	311900	678300
29	1802008	ISSUED	3/15/2018			Chick-Fil-A c/o Tracey	Sign	1) On-site business locatio	SW/s of Winchester Road (MD 53); 300' NW/o Vocke R	0	282300	660200
22	1808015	ISSUED	8/21/2018			Eby Land, L.L.C., c/o	Sign	Flush mount wall sign (LE	SE/corner of Ali Ghan Road (MD 144) & Christie Roads		313700	674400
26	1805009	ISSUED	6/1/2018			God's Ark of Safety	Sign	On-site sign (electronic var	W/s of Cherry Ln; 3/10 mi S/o Upper Georges Crk Rd (0	256900	661900
29	1806004	ISSUED	7/5/2018			Kenney Signs (First P	Sign	On-site business location s	S/s of National Hiwy (US 40); 350' NW/o Winchester Rd	0	279500	662100
29	1712015	ISSUED	1/17/2018			Kenney Signs Inc. (Cu	Sign	Freestanding on-site busin	NW/s of National Highway (US 40); 1/3 mile SW/o Moun		294200	673500
2	1807021	ISSUED	9/4/2018			Oldtown VFD c/o Fisc	Sign	On-site, free-standing, elec	SW/s of Oldtown Road (MD 51); 1/5 mile NW/o Oldtown		343500	626800

SubTotal; Number Of Records Selected: 7

Single Family Dwelling

29	1809001	ISSUED	12/10/2018			Allegany County Buildi	Single Family Dwelling	Dwelling (U/C)	E/s of Old Cresaptown Road; W/s of Winchester Road (0	281600	652300
5	1801012	ISSUED	2/13/2018			Brant Home Sales (Bi	Single Family Dwelling	Modular cape cod dwelling	NW/s of Wood Rose Avenue; 1/5 mile SW/o Boardwalk	0	307600	680300
16	1809008	ISSUED	11/7/2018			Corey's Construction (Single Family Dwelling	1) Modular ranch dwelling;	SE/s of Williams Road; adjacent to Drake Road intersec	0	329000	663000
24	1807015	ISSUED	8/16/2018			Daystar Builders (Bitti	Single Family Dwelling	1)One story dwelling; 2)att	W/s of Summit Circle; SE/corner of Harwood Drive and	0	269600	658300
24	1807014	ISSUED	8/16/2018			Daystar Builders (Lea	Single Family Dwelling	Two story dwelling w/ porc	@ south terminus of Whispering Pines Lane; 900' SW/o	0	268600	688200
20	1708021	ISSUED	4/27/2018	Karen		Diehl	Single Family Dwelling	Dwelling unit (at grade wal	N/s of Pauline Avenue; 200' W/o Denny Drive	0	295500	682700
16	1806015	ISSUED	8/10/2018	David		Funk	Single Family Dwelling	Single family dwelling/gara	NE/s Braddock Trail Rd; 700' NW/o Pamona Rd; 1/4 mil		338000	629100
16	1802012	ISSUED	3/27/2018	David		Gornall	Single Family Dwelling	Two story dwelling with att	SW/s of Brehm Road; 650' NW/o of Bierman Drive inter		308600	649500
20	1804027	ISSUED	6/21/2018			Gradcon, Inc (Detrick)	Single Family Dwelling	One story ranch with attac	SW/s of Mount Savage Rd (MD 36); 500' SE/o Porterto	0	286000	684500
29	1808028	ISSUED	9/20/2018			Gradcon, Inc (Knott)	Single Family Dwelling	1)Dwelling; 2) front porch;	SW/s of Pearl View Place; 800' NW/o Ash Fleetwood Dr	0	289000	673000
29	1802018	ISSUED	3/8/2018			Gradcon, Inc. (Fradisk	Single Family Dwelling	Two story dwelling w/attac	SW/s of Pearl View Drive; 900' NW/o Ash Fleetwood Dr	0	289000	673100
31	1806018	ISSUED	7/17/2018			Gradcon, Inc. (Shilling	Single Family Dwelling	Ranch style dwelling w/atta	S/corner of Potomac View Drive & Harman Lane interse	0	275800	636100
16	1806010	ISSUED	7/13/2018	Jeffrie		Harden	Single Family Dwelling	Ranch dwelling with decks	@ S/corner of Mount Hermon & Williams Rds intersectio	0	316000	660000
20	1805017	ISSUED	7/12/2018			JL Wolford Contractin	Single Family Dwelling	Ranch dwelling (w/ sun por	E/s of Cash Valley Rd; 400' NE/o Helmstetters Curve; 9	0	292400	677300
3	1712010	ISSUED	4/19/2018			JL Wolford Contractin	Single Family Dwelling	Ranch dwelling (U/C)	SW/s of National Pike (MD 144); 800' SE/o Pratt School	0	375500	679800

Section 2D Table 1

Report Page 6 of 7

E.D.	Permit #	Status	Action Date	First Name	MI	Last Name	Type of Use	Project Description	Location Description	LU	East	North
13	1708005	ISSUED	3/19/2018	David		Kline	Single Family Dwelling	Ranch style dwelling	SE/s of Woodcock Hollow Road; Approx 1/3 mile S/o U	0	278000	681000
13	1711020	ISSUED	1/10/2018	Gary & Heath		Linn	Single Family Dwelling	One story ranch with attac	SE/s of Femi Lane; .10 mile SW/o Parkersburg Road	0	266400	675800
16	1803004	ISSUED	6/8/2018	Drew		O'Neal	Single Family Dwelling	Ranch style dwelling	W/s of Collier Run; 7/10 mile N/o Oldtown Road (MD 51		315000	640000
3	1809004	ISSUED	10/11/2018	Darryl		Paskowski	Single Family Dwelling	1) Cape cod style dwelling;	2/5th mile E/o Dry Ridge Road; N/s of Upper Field Way;	0	370000	691000
8	1803012	ISSUED	4/12/2018	Amy	C.	Pratt	Single Family Dwelling	Ranch dwelling	NE/s of Burke Hill Road; 150' NW/o Hickory Hill Lane; 1/	0	243900	595800
11	1709019	ISSUED	2/28/2018	Brandon		Reece	Single Family Dwelling	Two story dwelling w/attac	SE/s of Talcott Avenue; 450' NE/o Lowell Avenue; 1/4 m	0	257600	673900
3	1810012	ISSUED	11/8/2018	Gary		Robertson	Single Family Dwelling	Modular ranch dwelling wit	NW/s of Williams Road; 1/3 mile SW/o Bluegrass Farm	0	341900	668700
24	1711022	ISSUED	2/15/2018			SEM Enterprises (Kru	Single Family Dwelling	Two story dwelling with att	NW/corner of Summit Circle and Harwood Drive interse	0	269600	658600
12	1802010	ISSUED	3/16/2018			SEM Enterprises (To	Single Family Dwelling	Two story dwelling/coverd	S/s of Prichard Farm Road; 200' E/o Upper Georges Cr	0	257000	663400
31	1803017	ISSUED	7/30/2018			Showcase Homes (Ca	Single Family Dwelling	(1) Two story dwelling; (2)	Near terminus of Crossland Road; 1/3 mile NW/o Benso		255600	618600
3	1712011	ISSUED	1/18/2018	Coy	R.	Smith	Single Family Dwelling	(1)One story ranch dwellin	E/s of Town Creek Rd; 1/3 mile S/o National Pike (MD 4	0	361200	680900
7	1807012	ISSUED	9/18/2018	Butch		Sullivan	Single Family Dwelling	(1) Modular dwelling (2) w/	@ east terminus of Sullivans Trail; 500' N/o Scenic View		284900	648500

SubTotal; Number Of Records Selected: **27**

Total Number Of Records Selected: **217**

Annual Report: Permits []Issued []Cancelled []Denied []Expired []Deadfiled []_____

Reports: Permits: Issued/Cancelled/Denied Annual rev 1/18a [PSD_LS2]

1/4/2019 12:21:37 PM

2018 Annual Audit

Section 2E: Tabulated Reports

Certificate of Occupancy(ies) Issued



ACDCS - DIVISION OF LAND DEVELOPMENT SERVICES

[] Annual [] Monthly [] Special Report CY 2018

Certificate of Occupancy(ies) Issued

Type of Use: All

Parameters: [O&U ISSUED] Between 1/1/2018 And 12/31/2018, [O&U STATUS] Set To 'ISSUED*'

Report Date: Monday, December 31, 2018

Permit #	Applied	Applicant	Builder's Name	Type Of Use 1	PROJ DESCRIP	Location Description	LUP Status	Date	CO Requested	Final Str. Insp	CO Status	Date
0006041	6/29/2000	Durst	Owner	Accessory Structur	Three car garag	N/s of W. National Highwa	ISSUED	7/14/2000	8/1/2018	08/20/2018 - C	ISSUED	8/22/2018
0607032	7/20/2006	Durst	D&D Homes	Mobile Home	Doublewide mob	N/s of National Highway; 6	ISSUED	8/17/2006		07/13/2018 - C	ISSUED	7/19/2018
1406010	6/12/2014	Becker	Owner/Applicant	Accessory Structur	Storage building	@ NW/corner of Minneton	ISSUED	6/30/2014		10/03/2018 - C	ISSUED	10/4/2018
1601010	1/28/2016	Milburn	Owner/Applicant	Accessory Structur	Detached garag	S/s of Aster Avenue; 300'	ISSUED	4/27/2016		10/17/2018	ISSUED	12/6/2018
1602008	2/24/2016	Rowley	DW Rice Remode	Single Family Dwell	1)Two story dwe	W/s of Sampson Rock Ro	ISSUED	8/29/2016		02/12/2018 - C	ISSUED	2/12/2018
1603013	3/22/2016	Mallow	Robert Mallow	Commercial	Double unit deta	SW/s of National Pike (MD	ISSUED	5/23/2016	2/12/2018	03/28/2018 - H	ISSUED	5/15/2018
1605003	5/4/2016	Johnson	Schry Home Impr	Single Family Dwell	Two story dwelli	SW/s of Canal Road; 250'	ISSUED	5/23/2016		08/02/2018 - C	ISSUED	8/2/2018
1605017	5/20/2016	Mathias	Rodney Mallow C	Single Family Dwell	Two story dwelli	SW/s of Barton Blvd; NW/	ISSUED	7/1/2016		09/13/2018 - C	ISSUED	9/13/2018
1610008	10/6/2016	Wagoner & Hor	Wagoner & Horev	Single Family Dwell	Two story dwelli	E/s of Sprucewood Drive;	ISSUED	12/8/2016		11/14/2018 - C	ISSUED	11/15/2018
1701007	1/20/2017	Joy	James Joy	Single Family Dwell	Ranch style dwe	E/s of National Pike (Sceni	ISSUED	2/17/2017		12/13/2018 - C	ISSUED	12/18/2018
1703017	3/22/2017	Gradcon, Inc.(M	Gradcon, Inc.	Single Family Dwell	(1)Two story dw	S/s of Old Cumberland Ro	ISSUED	4/21/2017	2/12/2018	02/12/2018 - C	ISSUED	2/15/2018
1703018	3/27/2017	Symons	Same as Owner	Single Family Dwell	(1)One story dw	NE/s of Cemetery Road; 1/	ISSUED	4/28/2017		08/29/2018 - C	ISSUED	8/30/2018
1705005	5/3/2017	Gradcon, Inc. (S	Gradcon, Inc	Single Family Dwell	One story dwelli	NE/s of McKenzie Tower R	ISSUED	5/30/2017	6/27/2018	06/26/2018 - C	ISSUED	6/28/2018
1706001	6/1/2017	Wellons	Adams Constructi	Single Family Dwell	Two story modul	SE/corner of Stable Wy &	ISSUED	6/21/2017	4/6/2018	04/06/2018 - C	ISSUED	4/6/2018
1706007	6/14/2017	J.L. Wolford Co	J.L. Wolford Contr	Single Family Dwell	Single Family D	SE/s of Wagner Road; 1.7	ISSUED	9/13/2017	2/14/2018	02/14/2018 - C	ISSUED	3/16/2018
1707004	7/12/2017	Christ Lutheran	Congregation	Institutional	Pavilion	NE/corner of Club House	ISSUED	7/20/2017		08/22/2018 - C	ISSUED	8/28/2018
1707020	7/28/2017	Maddux	Gradcon Inc.	Single Family Dwell	One story dwelli	SE/s of National Hwy (US	ISSUED	8/14/2017	6/21/2018	06/18/2018 - C	ISSUED	6/22/2018
1708034	8/30/2017	Buckel	Kauffman Metals	Accessory Structur	Detached garag	E/s of Rowley Street; 900'	ISSUED	10/20/2017		03/08/2018 - C	ISSUED	5/11/2018
1710010	0/11/2017	Chick-Fil-A c/o J	Pennsylvania Con	Commercial	Restaurant (Chi	SW/s of Winchester Rd (M	ISSUED	2/22/2018		11/07/2018 - C	ISSUED	11/13/2018
1711011	1/13/2017	Clem	Gradcon, Inc	Single Family Dwell	(1) One story dw	NW/s of Pin Oak Court; @	ISSUED	11/28/2017		08/23/2018 - C	ISSUED	8/29/2018
1711021	1/21/2017	Cumberland Pip	R.D Glass Constr	Industrial	Truck/trailer mai	NW/s of Upper Potomac In	ISSUED	3/22/2018		08/31/2018 - C	ISSUED	9/5/2018
1711022	1/22/2017	SEM Enterprise	SEM Enterprises	Single Family Dwell	Two story dwelli	NW/corner of Summit Circl	ISSUED	2/15/2018		10/19/2018 - C	ISSUED	10/23/2018
1801012	1/25/2018	Brant Home Sal	Brant Home Sale	Single Family Dwell	Modular cape co	NW/s of Wood Rose Aven	ISSUED	2/13/2018	4/2/2018	04/02/2018 - C	ISSUED	4/3/2018
1803004	3/7/2018	O'Neal	Gene Pfister	Single Family Dwell	Ranch style dwe	W/s of Collier Run; 7/10 mi	ISSUED	6/8/2018		12/05/2018 - C	ISSUED	12/12/2018
1803008	3/13/2018	D&D Homes (M	D&D Homes	Mobile Home	Mobile Home to	N/s of Potomac Hollow Ro	ISSUED	4/23/2018		08/28/2018 - C	ISSUED	9/11/2018
1803011	3/16/2018	Showcase Hom	Showcase Homes	Mobile Home	Doublewide Mob	N/s of Old Cumberland Ro	ISSUED	4/12/2018		09/27/2018 - C	ISSUED	10/1/2018
1804009	4/6/2018	BFS Foods, Inc.	Stan Corp	Commercial	Restaurant addit	SE/corner of National Hwy	ISSUED	6/28/2018	12/11/2018	12/11/2018 - C	ISSUED	12/11/2018
1804033	4/30/2018	Boggs	Owner	Addition	"After-the-Fact"	W/s of Bearl Hill Road; 1/5	ISSUED	8/17/2018		05/22/2018 - C	ISSUED	8/17/2018
1807001	7/2/2018	Kisamore	Fisher Brothers B	Accessory Structur	"After-the-Fact"	E/s of Town Creek Road; a	ISSUED	10/12/2018		10/05/2018 - C	ISSUED	10/12/2018
L-3237	6/9/2015	Four Points Man	Harbel, Inc (shell)	Commercial	(1) AT&T Store;	NW/s of National Hwy; 1/3	ISSUED	6/7/2016	2/12/2018	02/12/2018 - C	ISSUED	2/13/2018
L-3294	0/13/2016	Thomas	Charles Robosso	Addition	Greatroom/bathr	SW/terminus of Woodland	ISSUED	10/27/2016	3/23/2018	03/23/2018 - C	ISSUED	4/6/2018

Number Of Records Selected: 31

Report: COs [] Issued [] Active [] Pending [] Cancelled [] Denied [] Expired [] Deadfiled [] _____

form: Report-CO Report rev 3/18 [PSD_LS2]

1/4/2019 12:37:43 PM

Section 2E Table 1

Report Page 1 of 1

2018 Annual Audit

Section 2F: Tabulated Reports

Fees Invoiced by Permit Application



ACDCS - DIVISION OF LAND DEVELOPMENT SERVICES

Report Date: Monday, December 31, 2018

Comprehensive Fee Report for ☐ Month of _____ ☐ CY _____ ☐ Date RangeLand Use Permit Applications ☐ Issued ☐ Cancelled ☐ Denied ☐ Expired ☐ Deadfiled ☐ _____Type of Use _____ ☐ All ☐ Class _____

Parameters: [Date Applied] Between 1/1/2018 And 12/31/2018

Permit#	Invoice#	Paid	Old \$	LU Appl \$	Zon Cert.\$	BOA \$	SEC \$	SWM \$	SCD \$	MISC \$	BC Appl \$	Pb \$	HVAC \$	Struct.\$	Elec. \$	CO \$	MHBGF	Total Fee \$\$\$
1801001	13340		\$0.00	\$10.00	\$0.00	\$0.00	\$0.00	\$0.00	\$0.00	\$0.00	\$0.00	\$0.00	\$0.00	\$0.00	\$0.00	\$0.00	\$0.00	\$10.00
1801002	13341	1/2/2018	\$0.00	\$10.00	\$0.00	\$0.00	\$0.00	\$0.00	\$91.50	\$0.00	\$0.00	\$0.00	\$0.00	\$0.00	\$0.00	\$0.00	\$0.00	\$101.50
1801003	13346,13	2/13/2018	\$0.00	\$250.00	\$0.00	\$0.00	\$0.00	\$100.00	\$300.00	\$608.50	\$356.25	\$0.00	\$0.00	\$0.00	\$0.00	\$0.00	\$0.00	\$1,614.75
1801004			\$0.00	\$50.00	\$0.00	\$0.00	\$0.00	\$0.00	\$50.00	\$0.00	\$0.00	\$0.00	\$0.00	\$0.00	\$0.00	\$0.00	\$0.00	\$100.00
1801005	13342		\$0.00	\$100.00	\$0.00	\$0.00	\$0.00	\$0.00	\$300.00	\$0.00	\$0.00	\$0.00	\$0.00	\$0.00	\$0.00	\$0.00	\$0.00	\$400.00
1801006	13343	1/9/2018	\$0.00	\$100.00	\$0.00	\$0.00	\$0.00	\$0.00	\$0.00	\$0.00	\$20.00	\$0.00	\$0.00	\$0.00	\$0.00	\$0.00	\$0.00	\$120.00
1801007	13344	1/10/2018	\$0.00	\$10.00	\$0.00	\$0.00	\$0.00	\$0.00	\$100.00	\$0.00	\$0.00	\$0.00	\$0.00	\$0.00	\$0.00	\$0.00	\$0.00	\$110.00
1801008	13345	1/16/2018	\$0.00	\$10.00	\$0.00	\$0.00	\$0.00	\$0.00	\$75.00	\$0.00	\$0.00	\$0.00	\$0.00	\$0.00	\$0.00	\$0.00	\$0.00	\$85.00
1801009	13347	1/22/2018	\$0.00	\$10.00	\$0.00	\$0.00	\$0.00	\$0.00	\$105.00	\$0.00	\$0.00	\$0.00	\$0.00	\$0.00	\$0.00	\$0.00	\$0.00	\$115.00
1801010	13348	1/24/2018	\$0.00	\$25.00	\$0.00	\$0.00	\$0.00	\$0.00	\$0.00	\$0.00	\$0.00	\$0.00	\$0.00	\$0.00	\$0.00	\$0.00	\$0.00	\$25.00
1801011	13349		\$5.00	\$0.00	\$0.00	\$500.00	\$0.00	\$0.00	\$0.00	\$0.00	\$0.00	\$0.00	\$0.00	\$0.00	\$0.00	\$0.00	\$0.00	\$505.00
1801012	13350,13	2/7/2018	\$0.00	\$150.00	\$0.00	\$0.00	\$0.00	\$0.00	\$150.00	\$0.00	\$158.40	\$0.00	\$0.00	\$46.00	\$0.00	\$0.00	\$50.00	\$554.40
1801013	13356 ref	2/2/2018	\$0.00	\$10.00	\$0.00	\$0.00	\$0.00	\$0.00	\$0.00	\$0.00	\$0.00	\$0.00	\$0.00	\$0.00	\$0.00	\$0.00	\$0.00	\$10.00
1801014	13352	1/30/2018	\$0.00	\$25.00	\$0.00	\$0.00	\$0.00	\$0.00	\$0.00	\$0.00	\$0.00	\$0.00	\$0.00	\$0.00	\$0.00	\$0.00	\$0.00	\$25.00
1801015	13353	1/31/2018	\$0.00	\$25.00	\$0.00	\$0.00	\$0.00	\$0.00	\$0.00	\$0.00	\$0.00	\$0.00	\$0.00	\$0.00	\$0.00	\$0.00	\$0.00	\$25.00
1802001	13354	2/1/2018	\$0.00	\$10.00	\$0.00	\$0.00	\$0.00	\$0.00	\$50.00	\$0.00	\$0.00	\$0.00	\$0.00	\$0.00	\$0.00	\$0.00	\$0.00	\$60.00
1802002	13355	2/1/2018	\$0.00	\$25.00	\$0.00	\$0.00	\$0.00	\$0.00	\$0.00	\$0.00	\$0.00	\$0.00	\$0.00	\$0.00	\$0.00	\$0.00	\$0.00	\$25.00
1802003	13357	2/5/2018	\$0.00	\$25.00	\$0.00	\$0.00	\$0.00	\$0.00	\$0.00	\$0.00	\$0.00	\$0.00	\$0.00	\$0.00	\$0.00	\$0.00	\$0.00	\$25.00
1802004	13359	3/7/2018	\$0.00	\$150.00	\$0.00	\$0.00	\$0.00	\$0.00	\$100.00	\$0.00	\$167.95	\$0.00	\$0.00	\$0.00	\$0.00	\$0.00	\$0.00	\$417.95
1802005	13364	3/2/2018	\$0.00	\$150.00	\$0.00	\$0.00	\$0.00	\$0.00	\$100.00	\$0.00	\$60.00	\$0.00	\$0.00	\$0.00	\$0.00	\$0.00	\$0.00	\$310.00
1802006	13365	2/12/2018	\$0.00	\$10.00	\$0.00	\$0.00	\$0.00	\$0.00	\$80.00	\$0.00	\$0.00	\$0.00	\$0.00	\$0.00	\$0.00	\$0.00	\$0.00	\$90.00
1802007	13367	2/15/2018	\$0.00	\$35.00	\$0.00	\$0.00	\$0.00	\$0.00	\$0.00	\$0.00	\$0.00	\$0.00	\$0.00	\$0.00	\$0.00	\$0.00	\$0.00	\$35.00
1802008	13368	3/8/2018	\$0.00	\$25.00	\$0.00	\$0.00	\$0.00	\$0.00	\$0.00	\$0.00	\$0.00	\$0.00	\$0.00	\$0.00	\$0.00	\$0.00	\$0.00	\$25.00
1802009	13361	2/28/2018	\$0.00	\$50.00	\$0.00	\$0.00	\$0.00	\$0.00	\$0.00	\$0.00	\$0.00	\$0.00	\$0.00	\$0.00	\$0.00	\$0.00	\$0.00	\$50.00
1802010	13370	2/21/2018	\$0.00	\$150.00	\$0.00	\$0.00	\$0.00	\$0.00	\$150.00	\$0.00	\$194.00	\$0.00	\$0.00	\$0.00	\$0.00	\$0.00	\$50.00	\$544.00
1802011	13371,13	2/23/2018	\$0.00	\$100.00	\$0.00	\$0.00	\$0.00	\$100.00	\$300.00	\$0.00	\$0.00	\$0.00	\$0.00	\$0.00	\$0.00	\$0.00	\$0.00	\$500.00
1802012	13372	3/2/2018	\$0.00	\$150.00	\$0.00	\$0.00	\$0.00	\$0.00	\$150.00	\$0.00	\$179.50	\$0.00	\$0.00	\$0.00	\$0.00	\$0.00	\$0.00	\$479.50
1802013	13373	2/26/2018	\$0.00	\$10.00	\$0.00	\$0.00	\$0.00	\$0.00	\$89.50	\$0.00	\$0.00	\$0.00	\$0.00	\$0.00	\$0.00	\$0.00	\$0.00	\$99.50
1802014	13374	2/26/2018	\$0.00	\$25.00	\$0.00	\$0.00	\$0.00	\$0.00	\$0.00	\$0.00	\$0.00	\$0.00	\$0.00	\$0.00	\$0.00	\$0.00	\$0.00	\$25.00
1802015	13375		\$0.00	\$10.00	\$0.00	\$0.00	\$0.00	\$0.00	\$50.00	\$0.00	\$0.00	\$0.00	\$0.00	\$0.00		\$0.00	\$0.00	\$60.00
1802016	13376,13	3/26/2018	\$0.00	\$100.00	\$0.00	\$0.00	\$0.00	\$3,306.85	\$464.00	\$0.00	\$0.00	\$0.00	\$0.00	\$0.00	\$0.00	\$0.00	\$0.00	\$3,870.85
1802017	Waived	3/24/2011	\$0.00	\$0.00	\$0.00	\$0.00	\$0.00	\$0.00	\$0.00	\$0.00	\$0.00	\$0.00	\$0.00	\$0.00	\$0.00	\$0.00	\$0.00	\$0.00
1802018	13377,13	3/9/2018	\$0.00	\$150.00	\$0.00	\$0.00	\$0.00	\$0.00	\$150.00	\$0.00	\$153.00	\$0.00	\$0.00	\$97.65	\$0.00	\$0.00	\$50.00	\$600.65
1803001	13378	3/9/2018	\$0.00	\$25.00	\$0.00	\$0.00	\$0.00	\$0.00	\$0.00	\$0.00	\$0.00	\$0.00	\$0.00	\$0.00	\$0.00	\$0.00	\$0.00	\$25.00
1803002	13379	3/2/2018	\$0.00	\$10.00	\$0.00	\$0.00	\$0.00	\$0.00	\$50.00	\$0.00	\$0.00	\$0.00	\$0.00	\$0.00	\$0.00	\$0.00	\$0.00	\$60.00
1803003	13380	3/6/2018	\$0.00	\$150.00	\$0.00	\$0.00	\$0.00	\$0.00	\$100.00	\$0.00	\$61.00	\$0.00	\$0.00	\$0.00	\$0.00	\$0.00	\$0.00	\$311.00
1803004	13381	3/7/2018	\$0.00	\$150.00	\$0.00	\$0.00	\$0.00	\$0.00	\$150.00	\$0.00	\$120.00	\$0.00	\$0.00	\$0.00	\$0.00	\$0.00	\$50.00	\$470.00
1803005	13382	3/7/2018	\$0.00	\$10.00	\$0.00	\$0.00	\$0.00	\$0.00	\$15.00	\$0.00	\$0.00	\$0.00	\$0.00	\$0.00	\$0.00	\$0.00	\$0.00	\$25.00

Permit#	Invoice#	Paid	Old \$	LU Appl \$	Zon Cert.\$	BOA \$	SEC \$	SWM \$	SCD \$	MISC \$	BC Appl \$	Pb \$	HVAC \$	Struct.\$	Elec. \$	CO \$	MHBGF	Total Fee \$\$\$
1803006	13386	3/23/2018	\$0.00	\$250.00	\$0.00	\$0.00	\$0.00	\$0.00	\$0.00	\$0.00	\$0.00	\$0.00	\$0.00	\$0.00	\$0.00	\$0.00	\$0.00	\$250.00
1803007	13385	3/12/2018	\$0.00	\$10.00	\$0.00	\$0.00	\$0.00	\$0.00	\$50.00	\$0.00	\$0.00	\$0.00	\$0.00	\$0.00	\$0.00	\$0.00	\$0.00	\$60.00
1803008	13387	3/13/2018	\$0.00	\$0.00	\$0.00	\$0.00	\$0.00	\$0.00	\$0.00	\$0.00	\$0.00	\$0.00	\$0.00	\$0.00	\$0.00	\$0.00	\$50.00	\$50.00
1803009	13388	3/13/2018	\$0.00	\$10.00	\$0.00	\$0.00	\$0.00	\$0.00	\$79.50	\$0.00	\$0.00	\$0.00	\$0.00	\$0.00	\$0.00	\$0.00	\$0.00	\$89.50
1803010	13389	3/14/2018	\$0.00	\$10.00	\$0.00	\$0.00	\$0.00	\$0.00	\$50.00	\$0.00	\$0.00	\$0.00	\$0.00	\$0.00	\$0.00	\$0.00	\$0.00	\$60.00
1803011	13390	3/16/2018	\$0.00	\$100.00	\$0.00	\$0.00	\$0.00	\$0.00	\$150.00	\$0.00	\$75.00	\$0.00	\$0.00	\$0.00	\$0.00	\$0.00	\$50.00	\$375.00
1803012	13391	3/19/2018	\$0.00	\$150.00	\$0.00	\$0.00	\$0.00	\$0.00	\$150.00	\$0.00	\$0.00	\$0.00	\$0.00	\$141.50	\$0.00	\$0.00	\$0.00	\$441.50
1803013	13392	3/20/2018	\$0.00	\$75.00	\$0.00	\$0.00	\$0.00	\$0.00	\$0.00	\$0.00	\$75.00	\$0.00	\$0.00	\$0.00	\$0.00	\$0.00	\$0.00	\$150.00
1803014	13393	3/20/2018	\$0.00	\$150.00	\$0.00	\$0.00	\$0.00	\$0.00	\$100.00	\$0.00	\$48.00	\$0.00	\$0.00	\$0.00	\$0.00	\$0.00	\$0.00	\$298.00
1803015	waived	3/22/2018	\$0.00	\$0.00	\$0.00	\$0.00	\$0.00	\$0.00	\$0.00	\$0.00	\$0.00	\$0.00	\$0.00	\$0.00	\$0.00	\$0.00	\$0.00	\$0.00
1803016	13394	3/23/2018	\$0.00	\$50.00	\$0.00	\$0.00	\$0.00	\$0.00	\$0.00	\$0.00	\$0.00	\$0.00	\$0.00	\$0.00	\$0.00	\$0.00	\$0.00	\$50.00
1803017	13395	3/23/2018	\$0.00	\$150.00	\$0.00	\$0.00	\$0.00	\$0.00	\$150.00	\$0.00	\$200.40	\$0.00	\$0.00	\$0.00	\$0.00	\$0.00	\$50.00	\$550.40
1803018	13396	4/5/2018	\$0.00	\$10.00	\$0.00	\$0.00	\$0.00	\$0.00	\$50.00	\$0.00	\$0.00	\$0.00	\$0.00	\$0.00	\$0.00	\$0.00	\$0.00	\$60.00
1803019	13397	3/27/2018	\$0.00	\$25.00	\$0.00	\$0.00	\$0.00	\$0.00	\$0.00	\$0.00	\$0.00	\$0.00	\$0.00	\$0.00	\$0.00	\$0.00	\$0.00	\$25.00
1803020	13399		\$0.00	\$25.00	\$0.00	\$0.00	\$0.00	\$0.00	\$0.00	\$0.00	\$0.00	\$0.00	\$0.00	\$0.00	\$0.00	\$0.00	\$0.00	\$25.00
1803021	13400	3/29/2018	\$0.00	\$25.00	\$0.00	\$0.00	\$0.00	\$0.00	\$0.00	\$0.00	\$0.00	\$0.00	\$0.00	\$0.00	\$0.00	\$0.00	\$0.00	\$25.00
1803022	13401	3/29/2018	\$0.00	\$10.00	\$0.00	\$0.00	\$0.00	\$0.00	\$50.00	\$0.00	\$0.00	\$0.00	\$0.00	\$0.00	\$0.00	\$0.00	\$0.00	\$60.00
1804001	13403	4/2/2018	\$0.00	\$10.00	\$0.00	\$0.00	\$0.00	\$0.00	\$92.50	\$0.00	\$0.00	\$0.00	\$0.00	\$0.00	\$0.00	\$0.00	\$0.00	\$102.50
1804002	13404	4/13/2018	\$0.00	\$10.00	\$0.00	\$0.00	\$0.00	\$0.00	\$99.00	\$0.00	\$0.00	\$0.00	\$0.00	\$0.00	\$0.00	\$0.00	\$0.00	\$109.00
1804003	13405	4/13/2018	\$0.00	\$10.00	\$0.00	\$0.00	\$0.00	\$0.00	\$141.50	\$0.00	\$0.00	\$0.00	\$0.00	\$0.00	\$0.00	\$0.00	\$0.00	\$151.50
1804004	13406	4/3/2018	\$0.00	\$250.00	\$0.00	\$0.00	\$0.00	\$0.00	\$0.00	\$0.00	\$0.00	\$0.00	\$0.00	\$0.00	\$0.00	\$0.00	\$0.00	\$250.00
1804005	Waived	4/4/2018	\$0.00	\$0.00	\$0.00	\$0.00	\$0.00	\$0.00	\$0.00	\$0.00	\$0.00	\$0.00	\$0.00	\$0.00	\$0.00	\$0.00	\$0.00	\$0.00
1804006	13408	4/18/2018	\$0.00	\$50.00	\$0.00	\$0.00	\$0.00	\$0.00	\$50.00	\$0.00	\$0.00	\$0.00	\$0.00	\$0.00	\$0.00	\$0.00	\$0.00	\$100.00
1804007	13437	5/14/2018	\$0.00	\$110.00	\$0.00	\$0.00	\$0.00	\$0.00	\$300.00	\$0.00	\$0.00	\$0.00	\$0.00	\$0.00	\$0.00	\$0.00	\$0.00	\$410.00
1804008	13352	4/4/2018	\$0.00	\$25.00	\$0.00	\$0.00	\$0.00	\$0.00	\$0.00	\$0.00	\$0.00	\$0.00	\$0.00	\$0.00	\$0.00	\$0.00	\$0.00	\$25.00
1804009	13414,13	6/28/2018	\$0.00	\$240.00	\$0.00	\$0.00	\$0.00	\$0.00	\$250.00	\$0.00	\$57.60	\$0.00	\$0.00	\$99.05	\$0.00	\$0.00	\$0.00	\$646.65
1804010	13411	4/12/2018	\$0.00	\$25.00	\$0.00	\$0.00	\$0.00	\$0.00	\$75.00	\$0.00	\$0.00	\$0.00	\$0.00	\$0.00	\$0.00	\$0.00	\$0.00	\$100.00
1804011	13412		\$0.00	\$50.00	\$0.00	\$0.00	\$0.00	\$0.00	\$50.00	\$0.00	\$0.00	\$0.00	\$0.00	\$0.00	\$0.00	\$0.00	\$0.00	\$100.00
1804012	13413	4/6/2018	\$0.00	\$25.00	\$0.00	\$0.00	\$0.00	\$0.00	\$0.00	\$0.00	\$0.00	\$0.00	\$0.00	\$0.00	\$0.00	\$0.00	\$0.00	\$25.00
1804013	13415		\$0.00	\$25.00	\$0.00	\$0.00	\$0.00	\$0.00	\$0.00	\$0.00	\$0.00	\$0.00	\$0.00	\$0.00	\$0.00	\$0.00	\$0.00	\$25.00
1804014	13416	4/11/2018	\$0.00	\$0.00	\$0.00	\$500.00	\$0.00	\$0.00	\$0.00	\$0.00	\$0.00	\$0.00	\$0.00	\$0.00	\$0.00	\$0.00	\$0.00	\$500.00
1804015	see 1339	3/23/2018	\$0.00	\$0.00	\$0.00	\$0.00	\$0.00	\$0.00	\$0.00	\$0.00	\$0.00	\$0.00	\$0.00	\$0.00	\$0.00	\$0.00	\$0.00	\$0.00
1804016	see 1335	4/25/2018	\$0.00	\$25.00	\$0.00	\$0.00	\$0.00	\$0.00	\$0.00	\$0.00	\$0.00	\$0.00	\$0.00	\$0.00	\$0.00	\$0.00	\$0.00	\$25.00
1804017	13418	4/16/2018	\$0.00	\$0.00	\$150.00	\$0.00	\$0.00	\$0.00	\$150.00	\$0.00	\$149.40	\$0.00	\$0.00	\$0.00	\$0.00	\$0.00	\$50.00	\$499.40
1804018	13419	4/17/2018	\$0.00	\$10.00	\$0.00	\$0.00	\$0.00	\$0.00	\$77.00	\$0.00	\$0.00	\$0.00	\$0.00	\$0.00	\$0.00	\$0.00	\$0.00	\$87.00
1804019	13420	4/18/2018	\$0.00	\$35.00	\$0.00	\$0.00	\$0.00	\$0.00	\$0.00	\$0.00	\$0.00	\$0.00	\$0.00	\$0.00	\$0.00	\$0.00	\$0.00	\$35.00
1804020	13464	7/6/2018	\$0.00	\$10.00	\$0.00	\$0.00	\$0.00	\$0.00	\$50.00	\$0.00	\$0.00	\$0.00	\$0.00	\$0.00	\$0.00	\$0.00	\$0.00	\$60.00
1804021	13465	7/6/2018	\$0.00	\$10.00	\$0.00	\$0.00	\$0.00	\$0.00	\$50.00	\$0.00	\$0.00	\$0.00	\$0.00	\$0.00	\$0.00	\$0.00	\$0.00	\$60.00
1804022	13421	4/20/2018	\$0.00	\$25.00	\$0.00	\$0.00	\$0.00	\$0.00	\$0.00	\$0.00	\$0.00	\$0.00	\$0.00	\$0.00	\$0.00	\$0.00	\$0.00	\$25.00
1804023	13421	4/27/2018	\$0.00	\$150.00	\$0.00	\$0.00	\$0.00	\$0.00	\$100.00	\$0.00	\$64.00	\$0.00	\$0.00	\$0.00	\$0.00	\$0.00	\$0.00	\$314.00
1804024	13422	4/23/2018	\$0.00	\$35.00	\$0.00	\$0.00	\$0.00	\$0.00	\$0.00	\$0.00	\$0.00	\$0.00	\$0.00	\$0.00	\$0.00	\$0.00	\$0.00	\$35.00
1804025	13423	4/24/2018	\$0.00	\$10.00	\$0.00	\$0.00	\$0.00	\$0.00	\$84.00	\$0.00	\$0.00	\$0.00	\$0.00	\$0.00	\$0.00	\$0.00	\$0.00	\$94.00
1804026	13424	5/2/2018	\$0.00	\$10.00	\$0.00	\$0.00	\$0.00	\$0.00	\$50.00	\$0.00	\$0.00	\$0.00	\$0.00	\$0.00	\$0.00	\$0.00	\$0.00	\$60.00
1804027	13425,13	5/18/2018	\$0.00	\$150.00	\$0.00	\$0.00	\$0.00	\$0.00	\$150.00	\$0.00	\$258.60	\$0.00	\$0.00	\$45.90	\$0.00	\$0.00	\$50.00	\$654.50
1804028	12849	5/2/2018	\$0.00	\$150.00	\$0.00	\$0.00	\$0.00	\$0.00	\$100.00	\$0.00	\$50.40	\$0.00	\$0.00	\$0.00	\$0.00	\$0.00	\$0.00	\$300.40
1804029	13427		\$0.00	\$25.00	\$0.00	\$0.00	\$0.00	\$0.00	\$0.00	\$0.00	\$0.00	\$0.00	\$0.00	\$0.00	\$0.00	\$0.00	\$0.00	\$25.00
1804030	ref. 1237		\$0.00	\$0.00	\$0.00	\$0.00	\$0.00	\$0.00	\$0.00	\$0.00	\$0.00	\$0.00	\$0.00	\$0.00	\$0.00	\$0.00	\$0.00	\$0.00
1804031	13428	4/27/2018	\$0.00	\$10.00	\$0.00	\$0.00	\$0.00	\$0.00	\$0.00	\$0.00	\$0.00	\$0.00	\$0.00	\$0.00	\$0.00	\$0.00	\$0.00	\$10.00

Report: Fee Report: Comprehensive
Rev 1/16a [PSD_LS2]

1/4/2019 12:03:12 PM

Permit#	Invoice#	Paid	Old \$	LU Appl \$	Zon Cert.\$	BOA \$	SEC \$	SWM \$	SCD \$	MISC \$	BC Appl \$	Pb \$	HVAC \$	Struct.\$	Elec. \$	CO \$	MHBGF	Total Fee \$\$\$
1804032	13428	4/30/2018	\$0.00	\$75.00	\$0.00	\$0.00	\$0.00	\$0.00	\$100.00	\$0.00	\$75.00	\$0.00	\$0.00	\$0.00	\$0.00	\$0.00	\$0.00	\$250.00
1804033	13198, 1	4/30/2018	\$0.00	\$150.00	\$0.00	\$0.00	\$0.00	\$0.00	\$100.00	\$0.00	\$86.80	\$0.00	\$0.00	\$0.00	\$0.00	\$0.00	\$0.00	\$336.80
1805001	13430 (1		\$0.00	\$150.00	\$0.00	\$150.00	\$0.00	\$0.00	\$40.00	\$0.00	\$72.60	\$0.00	\$0.00	\$0.00	\$0.00	\$0.00	\$0.00	\$412.60
1805002	13431	5/7/2018		\$0.00	\$25.00	\$0.00	\$0.00	\$0.00	\$0.00	\$0.00	\$0.00	\$0.00	\$0.00	\$0.00	\$0.00	\$0.00	\$0.00	\$25.00
1805003	13432	5/7/2018	\$0.00	\$100.00	\$0.00	\$0.00	\$0.00	\$0.00	\$150.00	\$0.00	\$75.00	\$0.00	\$0.00	\$0.00	\$0.00	\$0.00	\$50.00	\$375.00
1805004	13433		\$0.00	\$50.00	\$0.00	\$0.00	\$0.00	\$0.00	\$0.00	\$0.00	\$84.30	\$0.00	\$0.00	\$0.00	\$0.00	\$0.00	\$0.00	\$134.30
1805005	1805005,	5/10/2018	\$0.00	\$10.00	\$0.00	\$0.00	\$0.00	\$0.00	\$50.00	\$0.00	\$0.00	\$0.00	\$0.00	\$0.00	\$0.00	\$0.00	\$0.00	\$60.00
1805006	(13434)		\$0.00	\$0.00	\$0.00	\$0.00	\$0.00	\$0.00	\$0.00	\$0.00	\$0.00	\$0.00	\$0.00	\$0.00	\$0.00	\$0.00	\$0.00	\$0.00
1805007	13435	5/11/2018	\$0.00	\$50.00	\$0.00	\$0.00	\$0.00	\$0.00	\$0.00	\$0.00	\$0.00	\$0.00	\$0.00	\$0.00	\$0.00	\$0.00	\$0.00	\$50.00
1805008	13436, 1	5/14/2018	\$0.00	\$25.00	\$0.00	\$150.00	\$0.00	\$0.00	\$0.00	\$0.00	\$0.00	\$0.00	\$0.00	\$0.00	\$0.00	\$0.00	\$0.00	\$175.00
1805009	Waived	5/15/2018	\$0.00	\$0.00	\$0.00	\$0.00	\$0.00	\$0.00	\$0.00	\$0.00	\$0.00	\$0.00	\$0.00	\$0.00	\$0.00	\$0.00	\$0.00	\$0.00
1805010	13438, 1	5/21/2018	\$0.00	\$250.00	\$0.00	\$0.00	\$0.00	\$1,390.00	\$300.00	\$0.00	\$666.00	\$0.00	\$0.00	\$0.00	\$0.00	\$0.00	\$0.00	\$2,606.00
1805011	Waived	5/15/2018	\$0.00	\$0.00	\$0.00	\$0.00	\$0.00	\$0.00	\$0.00	\$0.00	\$0.00	\$0.00	\$0.00	\$0.00	\$0.00	\$0.00	\$0.00	\$0.00
1805012	Waived	5/15/2018	\$0.00	\$0.00	\$0.00	\$0.00	\$0.00	\$0.00	\$0.00	\$0.00	\$0.00	\$0.00	\$0.00	\$0.00	\$0.00	\$0.00	\$0.00	\$0.00
1805013	13439	5/18/2018	\$0.00	\$10.00	\$0.00	\$0.00	\$0.00	\$0.00	\$50.00	\$0.00	\$0.00	\$0.00	\$0.00	\$0.00	\$0.00	\$0.00	\$0.00	\$60.00
1805014	13440	5/18/2018	\$0.00	\$10.00	\$0.00	\$0.00	\$0.00	\$0.00	\$50.00	\$0.00	\$0.00	\$0.00	\$0.00	\$0.00	\$0.00	\$0.00	\$0.00	\$60.00
1805015	13441	5/21/2018	\$0.00	\$25.00	\$0.00	\$0.00	\$0.00	\$0.00	\$0.00	\$0.00	\$0.00	\$0.00	\$0.00	\$0.00	\$0.00	\$0.00	\$0.00	\$25.00
1805016	13443	5/25/2018	\$0.00	\$10.00	\$0.00	\$0.00	\$0.00	\$0.00	\$50.00	\$0.00	\$0.00	\$0.00	\$0.00	\$0.00	\$0.00	\$0.00	\$0.00	\$60.00
1805017	13444	6/1/2018	\$0.00	\$150.00	\$0.00	\$0.00	\$0.00	\$0.00	\$0.00	\$0.00	\$224.00	\$0.00	\$0.00	\$0.00	\$0.00	\$0.00	\$50.00	\$424.00
1806001	13445	6/19/2018	\$0.00	\$50.00	\$0.00	\$0.00	\$0.00	\$0.00	\$0.00	\$0.00	\$0.00	\$0.00	\$0.00	\$0.00	\$0.00	\$0.00	\$0.00	\$50.00
1806002	13446	6/4/2018	\$0.00	\$50.00	\$0.00	\$0.00	\$0.00	\$0.00	\$0.00	\$100.00	\$0.00	\$0.00	\$0.00	\$0.00	\$0.00	\$0.00	\$0.00	\$150.00
1806003	13447	6/20/2018	\$0.00	\$100.00	\$0.00	\$0.00	\$0.00	\$100.00	\$1,100.00	\$0.00	\$0.00	\$0.00	\$0.00	\$0.00	\$0.00	\$0.00	\$0.00	\$1,300.00
1806004	13448	6/13/2018	\$0.00	\$25.00	\$0.00	\$0.00	\$0.00	\$0.00	\$0.00	\$0.00	\$0.00	\$0.00	\$0.00	\$0.00	\$0.00	\$0.00	\$0.00	\$25.00
1806005	13449	6/12/2018	\$0.00	\$10.00	\$0.00	\$0.00	\$0.00	\$0.00	\$50.00	\$0.00	\$0.00	\$0.00	\$0.00	\$0.00	\$0.00	\$0.00	\$0.00	\$60.00
1806006	13463	6/27/2018	\$0.00	\$10.00	\$0.00	\$0.00	\$0.00	\$0.00	\$93.00	\$0.00	\$0.00	\$0.00	\$0.00	\$0.00	\$0.00	\$0.00	\$0.00	\$103.00
1806007	1806007	6/14/2018	\$0.00	\$10.00	\$0.00	\$0.00	\$0.00	\$0.00	\$50.00	\$0.00	\$0.00	\$0.00	\$0.00	\$0.00	\$0.00	\$0.00	\$0.00	\$60.00
1806008	13451	6/26/2018	\$0.00	\$25.00	\$0.00	\$0.00	\$0.00	\$0.00	\$0.00	\$0.00	\$0.00	\$0.00	\$0.00	\$0.00	\$0.00	\$0.00	\$0.00	\$25.00
1806009	13438, 1	5/21/2018	\$0.00	\$250.00	\$0.00	\$0.00	\$0.00	\$1,390.00	\$300.00	\$0.00	\$666.00	\$0.00	\$0.00	\$0.00	\$0.00	\$0.00	\$0.00	\$2,606.00
1806010	13452	6/18/2018	\$0.00	\$150.00	\$0.00	\$0.00	\$0.00	\$0.00	\$150.00	\$0.00	\$132.00	\$0.00	\$0.00	\$0.00	\$0.00	\$0.00	\$0.00	\$432.00
1806011	13453	6/20/2018	\$0.00	\$10.00	\$0.00	\$0.00	\$0.00	\$0.00	\$163.00	\$0.00	\$0.00	\$0.00	\$0.00	\$0.00	\$0.00	\$0.00	\$0.00	\$173.00
1806012	13454	6/20/2018	\$0.00	\$10.00	\$0.00	\$0.00	\$0.00	\$0.00	\$50.00	\$0.00	\$0.00	\$0.00	\$0.00	\$0.00	\$0.00	\$0.00	\$0.00	\$60.00
1806013	13456	6/21/2018	\$0.00	\$10.00	\$0.00	\$0.00	\$0.00	\$0.00	\$50.00	\$0.00	\$0.00	\$0.00	\$0.00	\$0.00	\$0.00	\$0.00	\$0.00	\$60.00
1806014	13457, 1	7/24/2018	\$0.00	\$25.00	\$0.00	\$150.00	\$0.00	\$0.00	\$0.00	\$0.00	\$0.00	\$0.00	\$0.00	\$0.00	\$0.00	\$0.00	\$0.00	\$175.00
1806015	13458,13	9/17/2018	\$0.00	\$150.00	\$0.00	\$0.00	\$0.00	\$0.00	\$150.00	\$0.00	\$248.00	\$0.00	\$0.00	\$0.00	\$0.00	\$0.00	\$0.00	\$548.00
1806016	13459	7/27/2018	\$0.00	\$0.00	\$50.00	\$0.00	\$0.00	\$0.00	\$0.00	\$0.00	\$0.00	\$0.00	\$0.00	\$0.00	\$0.00	\$0.00	\$0.00	\$50.00
1806017	13460	6/27/2018	\$0.00	\$25.00	\$0.00	\$0.00	\$0.00	\$0.00	\$50.00	\$0.00	\$0.00	\$0.00	\$0.00	\$0.00	\$0.00	\$0.00	\$0.00	\$75.00
1806018	13462	7/12/2018	\$0.00	\$150.00	\$0.00	\$0.00	\$0.00	\$0.00	\$150.00	\$0.00	\$210.40	\$0.00	\$0.00	\$0.00	\$0.00	\$0.00	\$50.00	\$560.40
1807001	13466	7/2/2018	\$0.00	\$150.00	\$0.00	\$0.00	\$0.00	\$0.00	\$100.00	\$0.00	\$96.00	\$0.00	\$0.00	\$0.00	\$0.00	\$0.00	\$0.00	\$346.00
1807002	13470	7/5/2018	\$0.00	\$75.00	\$0.00	\$0.00	\$0.00	\$0.00	\$100.00	\$0.00	\$75.00	\$0.00	\$0.00	\$0.00	\$0.00	\$0.00	\$0.00	\$250.00
1807003	13471	7/6/2018	\$0.00	\$10.00	\$0.00	\$0.00	\$0.00	\$0.00	\$90.00	\$0.00	\$0.00	\$0.00	\$0.00	\$0.00	\$0.00	\$0.00	\$0.00	\$100.00
1807004	13472	7/6/2018	\$0.00	\$25.00	\$0.00	\$0.00	\$0.00	\$0.00	\$0.00	\$0.00	\$0.00	\$0.00	\$0.00	\$0.00	\$0.00	\$0.00	\$0.00	\$25.00
1807005	13473		\$0.00	\$25.00	\$0.00	\$0.00	\$0.00	\$0.00	\$0.00	\$0.00	\$0.00	\$0.00	\$0.00	\$0.00	\$0.00	\$0.00	\$0.00	\$25.00
1807006	13474	7/12/2018	\$0.00	\$10.00	\$0.00	\$0.00	\$0.00	\$0.00	\$50.00	\$0.00	\$0.00	\$0.00	\$0.00	\$0.00	\$0.00	\$0.00	\$0.00	\$60.00
1807007	13475	7/13/2018	\$0.00	\$25.00	\$0.00	\$0.00	\$0.00	\$0.00	\$0.00	\$0.00	\$0.00	\$0.00	\$0.00	\$0.00	\$0.00	\$0.00	\$0.00	\$25.00
1807008	13476	7/13/2018	\$0.00	\$50.00	\$0.00	\$0.00	\$0.00	\$0.00	\$50.00	\$0.00	\$0.00	\$0.00	\$0.00	\$0.00	\$0.00	\$0.00	\$0.00	\$100.00
1807009	13477	7/13/2018	\$0.00	\$25.00	\$0.00	\$0.00	\$0.00	\$0.00	\$0.00	\$0.00	\$0.00	\$0.00	\$0.00	\$0.00	\$0.00	\$0.00	\$0.00	\$25.00
1807010	13478	7/16/2018	\$0.00	\$75.00	\$0.00	\$0.00	\$0.00	\$0.00	\$100.00	\$0.00	\$75.00	\$0.00	\$0.00	\$0.00	\$0.00	\$0.00	\$0.00	\$250.00
1807011	13479	7/16/2018	\$0.00	\$75.00	\$0.00	\$0.00	\$0.00	\$0.00	\$100.00	\$0.00	\$129.00	\$0.00	\$0.00	\$0.00	\$0.00	\$0.00	\$0.00	\$304.00

Report: Fee Report: Comprehensive
Rev 1/16a [PSD_LS2]

1/4/2019 12:03:12 PM

Section 2F Table 1
Report Page 3 of 6

Permit#	Invoice#	Paid	Old \$	LU Appl \$	Zon Cert.\$	BOA \$	SEC \$	SWM \$	SCD \$	MISC \$	BC Appl \$	Pb \$	HVAC \$	Struct.\$	Elec. \$	CO \$	MHBGF	Total Fee \$\$\$
1807012	13481,	7/19/2018	\$0.00	\$150.00	\$0.00	\$0.00	\$0.00	\$0.00	\$150.00	\$0.00	\$354.50	\$0.00	\$0.00	\$0.00	\$0.00	\$0.00	\$0.00	\$654.50
1807013	13482	7/20/2018	\$0.00	\$50.00	\$0.00	\$0.00	\$0.00	\$0.00	\$50.00	\$0.00	\$0.00	\$0.00	\$0.00	\$0.00	\$0.00	\$0.00	\$0.00	\$100.00
1807014	13483, 1	8/16/2018	\$0.00	\$150.00	\$0.00	\$0.00	\$0.00	\$0.00	\$150.00	\$0.00	\$196.80	\$0.00	\$0.00	\$0.00	\$0.00	\$0.00	\$50.00	\$546.80
1807015	13484, 1	8/16/2018	\$0.00	\$150.00	\$0.00	\$0.00	\$0.00	\$0.00	\$150.00	\$0.00	\$432.20	\$0.00	\$0.00	\$0.00	\$0.00	\$0.00	\$50.00	\$782.20
1807016	13485	7/23/2018	\$0.00	\$150.00	\$0.00	\$0.00	\$0.00	\$0.00	\$150.00	\$0.00	\$0.00	\$0.00	\$0.00	\$0.00	\$0.00	\$0.00	\$50.00	\$350.00
1807017	13486	7/23/2018	\$0.00	\$50.00	\$0.00	\$0.00	\$0.00	\$0.00	\$50.00	\$0.00	\$0.00	\$0.00	\$0.00	\$0.00	\$0.00	\$0.00	\$0.00	\$100.00
1807018	13488, 1	9/10/2018	\$0.00	\$100.00	\$0.00	\$0.00	\$0.00	\$0.00	\$150.00	\$0.00	\$89.60	\$0.00	\$0.00	\$0.00	\$0.00	\$0.00	\$50.00	\$389.60
1807019	13489	7/26/2018	\$0.00	\$100.00	\$0.00	\$0.00	\$0.00	\$0.00	\$458.00	\$0.00	\$0.00	\$0.00	\$0.00	\$0.00	\$0.00	\$0.00	\$0.00	\$558.00
1807020	13490	7/27/2018	\$0.00	\$25.00	\$0.00	\$0.00	\$0.00	\$0.00	\$0.00	\$0.00	\$0.00	\$0.00	\$0.00	\$0.00	\$0.00	\$0.00	\$0.00	\$25.00
1807021	Waived	7/27/2018	\$0.00	\$0.00	\$0.00	\$0.00	\$0.00	\$0.00	\$0.00	\$0.00	\$0.00	\$0.00	\$0.00	\$0.00	\$0.00	\$0.00	\$0.00	\$0.00
1807022	13491	7/31/2018	\$0.00	\$10.00	\$0.00	\$0.00	\$0.00	\$0.00	\$50.00	\$0.00	\$0.00	\$0.00	\$0.00	\$0.00	\$0.00	\$0.00	\$0.00	\$60.00
1807023	13512,13	9/27/2018	\$0.00	\$250.00	\$0.00	\$0.00	\$0.00	\$432.48	\$300.00	\$0.00	\$192.00	\$0.00	\$0.00	\$0.00	\$0.00	\$0.00	\$0.00	\$1,174.48
1808001	13496, 1	8/28/2018	\$0.00	\$100.00	\$0.00	\$0.00	\$300.00	\$723.15	\$0.00	\$0.00	\$0.00	\$0.00	\$0.00	\$0.00	\$0.00	\$0.00	\$0.00	\$1,123.15
1808002	13493, 1	8/1/2018	\$0.00	\$150.00	\$0.00	\$150.00	\$0.00	\$0.00	\$100.00	\$0.00	\$80.00	\$0.00	\$0.00	\$0.00	\$0.00	\$0.00	\$0.00	\$480.00
1808003	13495	8/1/2018	\$0.00	\$35.00	\$0.00	\$0.00	\$0.00	\$0.00	\$0.00	\$0.00	\$0.00	\$0.00	\$0.00	\$0.00	\$0.00	\$0.00	\$0.00	\$35.00
1808004	13497	8/6/2018	\$0.00	\$100.00	\$0.00	\$0.00	\$0.00	\$0.00	\$150.00	\$0.00	\$75.00	\$0.00	\$0.00	\$0.00	\$0.00	\$0.00	\$50.00	\$375.00
1808005	13498	8/6/2018	\$0.00	\$10.00	\$0.00	\$0.00	\$0.00	\$0.00	\$50.00	\$0.00	\$0.00	\$0.00	\$0.00	\$0.00	\$0.00	\$0.00	\$0.00	\$60.00
1808006	13499; 1	8/21/2018	\$0.00	\$50.00	\$0.00	\$0.00	\$0.00	\$0.00	\$50.00	\$0.00	\$50.00	\$0.00	\$0.00	\$0.00	\$0.00	\$0.00	\$0.00	\$150.00
1808007	13502	8/9/2018	\$0.00	\$25.00	\$0.00	\$0.00	\$0.00	\$0.00	\$0.00	\$0.00	\$0.00	\$0.00	\$0.00	\$0.00	\$0.00	\$0.00	\$0.00	\$25.00
1808008	Waived	8/8/2018	\$0.00	\$0.00	\$0.00	\$0.00	\$0.00	\$0.00	\$0.00	\$0.00	\$0.00	\$0.00	\$0.00	\$0.00	\$0.00	\$0.00	\$0.00	\$0.00
1808009	13504	8/8/2018	\$0.00	\$150.00	\$0.00	\$0.00	\$0.00	\$0.00	\$100.00	\$0.00	\$56.00	\$0.00	\$0.00	\$0.00	\$0.00	\$0.00	\$0.00	\$306.00
1808010	13505	8/8/2018	\$0.00	\$100.00	\$0.00	\$0.00	\$0.00	\$0.00	\$150.00	\$0.00	\$75.00	\$0.00	\$0.00	\$0.00	\$0.00	\$0.00	\$50.00	\$375.00
1808011	13506; 3	8/16/2018	\$0.00	\$150.00	\$0.00	\$0.00	\$0.00	\$0.00	\$100.00	\$0.00	\$0.00	\$0.00	\$0.00	\$83.20	\$0.00	\$0.00	\$0.00	\$333.20
1808012	13511	8/13/2018	\$0.00	\$300.00	\$0.00	\$0.00	\$0.00	\$0.00	\$100.00	\$0.00	\$420.00	\$0.00	\$0.00	\$0.00	\$0.00	\$0.00	\$0.00	\$820.00
1808013	13509	8/13/2018	\$0.00	\$100.00	\$0.00	\$0.00	\$0.00	\$475.00	\$300.00	\$0.00	\$0.00	\$0.00	\$0.00	\$0.00	\$0.00	\$0.00	\$0.00	\$875.00
1808014	13513	8/13/2018	\$0.00	\$10.00	\$0.00	\$0.00	\$0.00	\$0.00	\$83.50	\$0.00	\$0.00	\$0.00	\$0.00	\$0.00	\$0.00	\$0.00	\$0.00	\$93.50
1808015	13521	8/21/2018	\$0.00	\$25.00	\$0.00	\$0.00	\$0.00	\$0.00	\$0.00	\$0.00	\$0.00	\$0.00	\$0.00	\$0.00	\$0.00	\$0.00	\$0.00	\$25.00
1808016	13514		\$0.00	\$50.00	\$0.00	\$0.00	\$0.00	\$0.00	\$50.00	\$0.00	\$0.00	\$0.00	\$0.00	\$0.00	\$0.00	\$0.00	\$0.00	\$100.00
1808017	13515	8/14/2018	\$0.00	\$25.00	\$0.00	\$0.00	\$0.00	\$0.00	\$0.00	\$0.00	\$0.00	\$0.00	\$0.00	\$0.00	\$0.00	\$0.00	\$0.00	\$25.00
1808018	13516	8/16/2018	\$0.00	\$10.00	\$0.00	\$0.00	\$0.00	\$0.00	\$50.00	\$0.00	\$0.00	\$0.00	\$0.00	\$0.00	\$0.00	\$0.00	\$0.00	\$60.00
1808019	13517	8/16/2018	\$0.00	\$10.00	\$0.00	\$0.00	\$0.00	\$0.00	\$82.00	\$0.00	\$0.00	\$0.00	\$0.00	\$0.00	\$0.00	\$0.00	\$0.00	\$92.00
1808020	13519	8/20/2018	\$0.00	\$25.00	\$0.00	\$0.00	\$0.00	\$0.00	\$100.00	\$0.00	\$0.00	\$0.00	\$0.00	\$0.00	\$0.00	\$0.00	\$0.00	\$125.00
1808021	12933	7/1/2016	\$0.00	\$25.00	\$0.00	\$0.00	\$0.00	\$0.00	\$0.00	\$0.00	\$0.00	\$0.00	\$0.00	\$0.00	\$0.00	\$0.00	\$0.00	\$25.00
1808022	13523	8/22/2018	\$0.00	\$10.00	\$0.00	\$0.00	\$0.00	\$0.00	\$119.50	\$0.00	\$0.00	\$0.00	\$0.00	\$0.00	\$0.00	\$0.00	\$0.00	\$129.50
1808023	13524	8/22/2018	\$0.00	\$10.00	\$0.00	\$0.00	\$0.00	\$0.00	\$101.50	\$0.00	\$0.00	\$0.00	\$0.00	\$0.00	\$0.00	\$0.00	\$0.00	\$111.50
1808024	13525	8/22/2018	\$0.00	\$25.00	\$0.00	\$0.00	\$0.00	\$0.00	\$0.00	\$0.00	\$0.00	\$0.00	\$0.00	\$0.00	\$0.00	\$0.00	\$0.00	\$25.00
1808025	13526, 1	8/22/2018	\$0.00	\$150.00	\$0.00	\$0.00	\$0.00	\$0.00	\$100.00	\$0.00	\$80.00	\$0.00	\$0.00	\$0.00	\$0.00	\$0.00	\$0.00	\$330.00
1808026	13527	8/23/2018	\$0.00	\$25.00	\$0.00	\$0.00	\$0.00	\$0.00	\$0.00	\$0.00	\$0.00	\$0.00	\$0.00	\$0.00	\$0.00	\$0.00	\$0.00	\$25.00
1808027	13529	8/23/2018	\$0.00	\$50.00	\$0.00	\$0.00	\$0.00	\$0.00	\$50.00	\$0.00	\$0.00	\$0.00	\$0.00	\$0.00	\$0.00	\$0.00	\$0.00	\$100.00
1808028	13531,13	9/13/2018	\$0.00	\$150.00	\$0.00	\$0.00	\$0.00	\$0.00	\$150.00	\$0.00	\$349.00	\$0.00	\$0.00	\$0.00	\$0.00	\$0.00	\$50.00	\$699.00
1808029	13530	8/27/2018	\$0.00	\$10.00	\$0.00	\$0.00	\$0.00	\$0.00	\$0.00	\$0.00	\$0.00	\$0.00	\$0.00	\$0.00	\$0.00	\$0.00	\$0.00	\$10.00
1808030	13532, 1	8/27/2018	\$0.00	\$100.00	\$0.00	\$0.00	\$0.00	\$0.00	\$150.00	\$0.00	\$148.00	\$0.00	\$0.00	\$0.00	\$0.00	\$0.00	\$50.00	\$448.00
1808031	13533	8/27/2018	\$0.00	\$50.00	\$0.00	\$0.00	\$0.00	\$0.00	\$50.00	\$0.00	\$0.00	\$0.00	\$0.00	\$0.00	\$0.00	\$0.00	\$0.00	\$100.00
1808032	13537	8/29/2018	\$0.00	\$10.00	\$0.00	\$0.00	\$0.00	\$0.00	\$50.00	\$0.00	\$0.00	\$0.00	\$0.00	\$0.00	\$0.00	\$0.00	\$0.00	\$60.00
1808033	13539	8/30/2018	\$0.00	\$10.00	\$0.00	\$0.00	\$0.00	\$0.00	\$77.50	\$0.00	\$0.00	\$0.00	\$0.00	\$0.00	\$0.00	\$0.00	\$0.00	\$87.50
1808034	13540	8/30/2018	\$0.00	\$10.00	\$0.00	\$0.00	\$0.00	\$0.00	\$50.00	\$0.00	\$0.00	\$0.00	\$0.00	\$0.00	\$0.00	\$0.00	\$0.00	\$60.00
1808035	13541	8/31/2018	\$0.00	\$10.00	\$0.00	\$0.00	\$0.00	\$0.00	\$100.00	\$0.00	\$0.00	\$0.00	\$0.00	\$0.00	\$0.00	\$0.00	\$0.00	\$110.00
1808036	TBD		\$0.00	\$0.00	\$0.00	\$0.00	\$0.00	\$0.00	\$0.00	\$0.00	\$0.00	\$0.00	\$0.00	\$0.00	\$0.00	\$0.00	\$0.00	\$0.00

Report: Fee Report: Comprehensive
Rev 1/16a [PSD_LS2]

1/4/2019 12:03:12 PM

Section 2F Table 1
Report Page 4 of 6

Permit#	Invoice#	Paid	Old \$	LU Appl \$	Zon Cert.\$	BOA \$	SEC \$	SWM \$	SCD \$	MISC \$	BC Appl \$	Pb \$	HVAC \$	Struct.\$	Elec. \$	CO \$	MHBGF	Total Fee \$\$\$
1809001	Waived	9/22/2017	\$0.00	\$0.00	\$0.00	\$0.00	\$0.00	\$0.00	\$0.00	\$0.00	\$0.00	\$0.00	\$0.00	\$0.00	\$0.00	\$0.00	\$0.00	\$0.00
1809002	13543	9/5/2018	\$0.00	\$10.00	\$0.00	\$0.00	\$0.00	\$0.00	\$77.50	\$0.00	\$0.00	\$0.00	\$0.00	\$0.00	\$0.00	\$0.00	\$0.00	\$87.50
1809003	13544	9/7/2018	\$0.00	\$10.00	\$0.00	\$0.00	\$0.00	\$0.00	\$90.00	\$0.00	\$0.00	\$0.00	\$0.00	\$0.00	\$0.00	\$0.00	\$0.00	\$100.00
1809004	13545, 1	10/15/2018	\$0.00	\$150.00	\$0.00	\$0.00	\$0.00	\$0.00	\$150.00	\$0.00	\$212.10	\$0.00	\$0.00	\$0.00	\$0.00	\$0.00	\$50.00	\$562.10
1809005	13547	9/17/2018	\$0.00	\$100.00	\$0.00	\$0.00	\$0.00	\$0.00	\$300.00	\$0.00	\$0.00	\$0.00	\$0.00	\$0.00	\$0.00	\$0.00	\$0.00	\$400.00
1809006	13548	10/3/2018	\$0.00	\$50.00	\$0.00	\$0.00	\$0.00	\$0.00	\$0.00	\$0.00	\$0.00	\$0.00	\$0.00	\$0.00	\$0.00	\$0.00	\$0.00	\$50.00
1809007	Waived		\$0.00	\$0.00	\$0.00	\$0.00	\$0.00	\$0.00	\$0.00	\$0.00	\$0.00	\$0.00	\$0.00	\$0.00	\$0.00	\$0.00	\$0.00	\$0.00
1809008	13549	9/12/2018	\$0.00	\$150.00	\$0.00	\$0.00	\$0.00	\$0.00	\$150.00	\$0.00	\$138.40	\$0.00	\$0.00	\$0.00	\$0.00	\$0.00	\$50.00	\$488.40
1809009	13550		\$0.00	\$100.00	\$0.00	\$0.00	\$0.00	\$0.00	\$300.00	\$0.00	\$0.00	\$0.00	\$0.00	\$0.00	\$0.00	\$0.00	\$0.00	\$400.00
1809010	13552	9/17/2018	\$0.00	\$35.00	\$0.00	\$0.00	\$0.00	\$0.00	\$0.00	\$0.00	\$0.00	\$0.00	\$0.00	\$0.00	\$0.00	\$0.00	\$0.00	\$35.00
1809011	13546	10/2/2018	\$0.00	\$0.00	\$0.00	\$0.00	\$0.00	\$100.00	\$26,200.00	\$0.00	\$0.00	\$0.00	\$0.00	\$0.00	\$0.00	\$0.00	\$0.00	\$26,300.00
1809012	13553	9/19/2018	\$0.00	\$50.00	\$0.00	\$0.00	\$0.00	\$0.00	\$50.00	\$0.00	\$0.00	\$0.00	\$0.00	\$0.00	\$0.00	\$0.00	\$0.00	\$100.00
1809013	13554	9/19/2018	\$0.00	\$50.00	\$0.00	\$0.00	\$0.00	\$0.00	\$50.00	\$0.00	\$0.00	\$0.00	\$0.00	\$0.00	\$0.00	\$0.00	\$0.00	\$100.00
1809014	13555	9/20/2018	\$0.00	\$50.00	\$0.00	\$0.00	\$0.00	\$0.00	\$0.00	\$0.00	\$0.00	\$0.00	\$0.00	\$0.00	\$0.00	\$0.00	\$0.00	\$50.00
1809015	13558	9/24/2018	\$0.00	\$150.00	\$0.00	\$0.00	\$0.00	\$0.00	\$100.00	\$0.00	\$120.00	\$0.00	\$0.00	\$0.00	\$0.00	\$0.00	\$0.00	\$370.00
1809016	13566	10/19/2018	\$0.00	\$250.00	\$0.00	\$0.00	\$0.00	\$100.00	\$721.78	\$0.00	\$2,674.35	\$0.00	\$0.00	\$0.00	\$0.00	\$0.00	\$0.00	\$3,746.13
1809017	13560	9/25/2018	\$0.00	\$25.00	\$0.00	\$0.00	\$0.00	\$0.00	\$0.00	\$0.00	\$0.00	\$0.00	\$0.00	\$0.00	\$0.00	\$0.00	\$0.00	\$25.00
1809018	13561	10/3/2018	\$0.00	\$100.00	\$0.00	\$0.00	\$0.00	\$0.00	\$300.00	\$0.00	\$0.00	\$0.00	\$0.00	\$0.00	\$0.00	\$0.00	\$0.00	\$400.00
1809019	13562	10/3/2018	\$0.00	\$100.00	\$0.00	\$0.00	\$0.00	\$0.00	\$300.00	\$0.00	\$0.00	\$0.00	\$0.00	\$0.00	\$0.00	\$0.00	\$0.00	\$400.00
1809020	13563	9/28/2018	\$0.00	\$150.00	\$0.00	\$0.00	\$0.00	\$0.00	\$100.00	\$0.00	\$60.00	\$0.00	\$0.00	\$0.00	\$0.00	\$0.00	\$0.00	\$310.00
1810001	13564		\$0.00	\$25.00	\$0.00	\$0.00	\$0.00	\$0.00	\$0.00	\$0.00	\$0.00	\$0.00	\$0.00	\$0.00	\$0.00	\$0.00	\$0.00	\$25.00
1810002	13571	10/9/2018	\$0.00	\$10.00	\$0.00	\$0.00	\$0.00	\$0.00	\$50.00	\$0.00	\$0.00	\$0.00	\$0.00	\$0.00	\$0.00	\$0.00	\$0.00	\$60.00
1810003	13567	10/3/2018	\$0.00	\$10.00	\$0.00	\$0.00	\$0.00	\$0.00	\$105.00	\$0.00	\$0.00	\$0.00	\$0.00	\$0.00	\$0.00	\$0.00	\$0.00	\$115.00
1810004	13568		\$0.00	\$50.00	\$0.00	\$0.00	\$0.00	\$0.00	\$50.00	\$0.00	\$0.00	\$0.00	\$0.00	\$0.00	\$0.00	\$0.00	\$0.00	\$100.00
1810005	13569**		\$0.00	\$50.00	\$0.00	\$0.00	\$0.00	\$0.00	\$50.00	\$0.00	\$0.00	\$0.00	\$0.00	\$0.00	\$0.00	\$0.00	\$0.00	\$100.00
1810006	13570	10/4/2018	\$0.00	\$25.00	\$0.00	\$0.00	\$0.00	\$0.00	\$0.00	\$0.00	\$0.00	\$0.00	\$0.00	\$0.00	\$0.00	\$0.00	\$0.00	\$25.00
1810007	13573	10/11/2018	\$0.00	\$10.00	\$0.00	\$0.00	\$0.00	\$0.00	\$50.00	\$0.00	\$0.00	\$0.00	\$0.00	\$0.00	\$0.00	\$0.00	\$0.00	\$60.00
1810008	13574	10/12/2018	\$0.00	\$25.00	\$0.00	\$0.00	\$0.00	\$0.00	\$50.00	\$0.00	\$0.00	\$0.00	\$0.00	\$0.00	\$0.00	\$0.00	\$0.00	\$75.00
1810009	13575	10/16/2018	\$0.00	\$10.00	\$0.00	\$0.00	\$0.00	\$0.00	\$50.00	\$0.00	\$0.00	\$0.00	\$0.00	\$0.00	\$0.00	\$0.00	\$0.00	\$60.00
1810010	13576	10/18/2018	\$0.00	\$10.00	\$0.00	\$0.00	\$0.00	\$0.00	\$50.00	\$0.00	\$0.00	\$0.00	\$0.00	\$0.00	\$0.00	\$0.00	\$0.00	\$60.00
1810011	13577	10/18/2018	\$0.00	\$25.00	\$0.00	\$0.00	\$0.00	\$0.00	\$0.00	\$0.00	\$0.00	\$0.00	\$0.00	\$0.00	\$0.00	\$0.00	\$0.00	\$25.00
1810012	13587;V	11/2/2018	\$0.00	\$0.00	\$0.00	\$0.00	\$0.00	\$0.00	\$0.00	\$0.00	\$0.00	\$0.00	\$0.00	\$0.00	\$0.00	\$0.00	\$50.00	\$50.00
1810013	13578	10/19/2018	\$0.00	\$25.00	\$0.00	\$0.00	\$0.00	\$0.00	\$0.00	\$0.00	\$0.00	\$0.00	\$0.00	\$0.00	\$0.00	\$0.00	\$0.00	\$25.00
1810014	13579	10/19/2018	\$0.00	\$25.00	\$0.00	\$0.00	\$0.00	\$0.00	\$0.00	\$0.00	\$0.00	\$0.00	\$0.00	\$0.00	\$0.00	\$0.00	\$0.00	\$25.00
1810015	13580, 1	11/5/2018	\$0.00	\$100.00	\$0.00	\$0.00	\$0.00	\$0.00	\$150.00	\$0.00	\$156.60	\$0.00	\$0.00	\$0.00	\$0.00	\$0.00	\$50.00	\$456.60
1810016	13582	10/24/2018	\$0.00	\$50.00	\$0.00	\$0.00	\$0.00	\$0.00	\$50.00	\$0.00	\$0.00	\$0.00	\$0.00	\$0.00	\$0.00	\$0.00	\$0.00	\$100.00
1810017	13584	10/31/2018	\$0.00	\$10.00	\$0.00	\$0.00	\$0.00	\$0.00	\$85.50	\$0.00	\$0.00	\$0.00	\$0.00	\$0.00	\$0.00	\$0.00	\$0.00	\$95.50
1811001	13585	11/1/2018	\$0.00	\$100.00	\$0.00	\$0.00	\$0.00	\$0.00	\$300.00	\$0.00	\$0.00	\$0.00	\$0.00	\$0.00	\$0.00	\$0.00	\$0.00	\$400.00
1811002	13586	11/2/2018	\$0.00	\$150.00	\$0.00	\$0.00	\$0.00	\$0.00	\$100.00	\$0.00	\$250.00	\$0.00	\$0.00	\$0.00	\$0.00	\$0.00	\$0.00	\$500.00
1811003	13588	11/5/2018	\$0.00	\$35.00	\$0.00	\$0.00	\$0.00	\$0.00	\$0.00	\$0.00	\$0.00	\$0.00	\$0.00	\$0.00	\$0.00	\$0.00	\$0.00	\$35.00
1811004	13589	11/5/2018	\$0.00	\$87.50	\$0.00	\$0.00	\$0.00	\$0.00	\$150.00	\$0.00	\$257.40	\$0.00	\$0.00	\$0.00	\$0.00	\$0.00	\$50.00	\$544.90
1811005	13590	11/7/2018	\$0.00	\$35.00	\$0.00	\$0.00	\$0.00	\$0.00	\$0.00	\$0.00	\$0.00	\$0.00	\$0.00	\$0.00	\$0.00	\$0.00	\$0.00	\$35.00
1811006	13591	11/7/2018	\$0.00	\$25.00	\$0.00	\$0.00	\$0.00	\$0.00	\$0.00	\$0.00	\$0.00	\$0.00	\$0.00	\$0.00	\$0.00	\$0.00	\$0.00	\$25.00
1811007	13592	11/8/2018	\$0.00	\$35.00	\$0.00	\$0.00	\$0.00	\$0.00	\$0.00	\$0.00	\$0.00	\$0.00	\$0.00	\$0.00	\$0.00	\$0.00	\$0.00	\$35.00
1811008	13594	11/9/2018	\$0.00	\$75.00	\$0.00	\$0.00	\$0.00	\$0.00	\$100.00	\$0.00	\$120.00	\$0.00	\$0.00	\$0.00	\$0.00	\$0.00	\$0.00	\$295.00
1811009	13595	11/9/2018	\$0.00	\$50.00	\$0.00	\$0.00	\$0.00	\$0.00	\$50.00	\$0.00	\$0.00	\$0.00	\$0.00	\$0.00	\$0.00	\$0.00	\$0.00	\$100.00
1811010	13596	11/13/2018	\$0.00	\$50.00	\$0.00	\$0.00	\$0.00	\$0.00	\$50.00	\$0.00	\$0.00	\$0.00	\$0.00	\$0.00	\$0.00	\$0.00	\$0.00	\$100.00
1811011	13601, 1	11/14/2018	\$0.00	\$10.00	\$0.00	\$0.00	\$0.00	\$0.00	\$115.00	\$0.00	\$0.00	\$0.00	\$0.00	\$0.00	\$0.00	\$0.00	\$0.00	\$125.00

Report: Fee Report: Comprehensive
Rev 1/16a [PSD_LS2]

1/4/2019 12:03:12 PM

Section 2F Table 1
Report Page 5 of 6

Permit#	Invoice#	Paid	Old \$	LU Appl \$	Zon Cert.\$	BOA \$	SEC \$	SWM \$	SCD \$	MISC \$	BC Appl \$	Pb \$	HVAC \$	Struct.\$	Elec. \$	CO \$	MHBGF	Total Fee \$\$\$
1811012	Fees Wai		\$0.00	\$0.00	\$0.00	\$0.00	\$0.00	\$0.00	\$0.00	\$0.00	\$0.00	\$0.00	\$0.00	\$0.00	\$0.00	\$0.00	\$0.00	\$0.00
1811013	13603	12/6/2018	\$0.00	\$25.00	\$0.00	\$0.00	\$0.00	\$0.00	\$0.00	\$0.00	\$0.00	\$0.00	\$0.00	\$0.00	\$0.00	\$0.00	\$0.00	\$25.00
1811014	13605	12/3/2018	\$0.00	\$100.00	\$0.00	\$0.00	\$0.00	\$0.00	\$150.00	\$0.00	\$75.00	\$0.00	\$0.00	\$0.00	\$0.00	\$0.00	\$50.00	\$375.00
1811015	13606	11/20/2018	\$0.00	\$35.00	\$0.00	\$0.00	\$0.00	\$0.00	\$0.00	\$0.00	\$0.00	\$0.00	\$0.00	\$0.00	\$0.00	\$0.00	\$0.00	\$35.00
1811016	13608	11/28/2018		\$10.00	\$0.00	\$0.00	\$0.00	\$0.00	\$190.00	\$0.00	\$0.00	\$0.00	\$0.00	\$0.00	\$0.00	\$0.00	\$0.00	\$200.00
1811017	13609		\$0.00	\$50.00	\$0.00	\$0.00	\$0.00	\$0.00	\$0.00	\$0.00	\$0.00	\$0.00	\$0.00	\$0.00	\$0.00	\$0.00	\$0.00	\$50.00
1811018	13610	11/28/2018	\$0.00	\$50.00	\$0.00	\$0.00	\$0.00	\$0.00	\$50.00	\$0.00	\$0.00	\$0.00	\$0.00	\$0.00	\$0.00	\$0.00	\$0.00	\$100.00
1811019	TBD		\$0.00	\$0.00	\$0.00	\$0.00	\$0.00	\$0.00	\$0.00	\$0.00	\$0.00	\$0.00	\$0.00	\$0.00	\$0.00	\$0.00	\$0.00	\$0.00
1812001	13613	12/12/2018	\$0.00	\$10.00	\$0.00	\$0.00	\$0.00	\$0.00	\$95.00	\$0.00	\$0.00	\$0.00	\$0.00	\$0.00	\$0.00	\$0.00	\$0.00	\$105.00
1812002	13614	12/13/2018	\$0.00	\$10.00	\$0.00	\$0.00	\$0.00	\$0.00	\$300.00	\$0.00	\$0.00	\$0.00	\$0.00	\$0.00	\$0.00	\$0.00	\$0.00	\$310.00
1812003	13615	12/14/2018	\$0.00	\$10.00	\$0.00	\$0.00	\$0.00	\$0.00	\$125.00	\$0.00	\$0.00	\$0.00	\$0.00	\$0.00	\$0.00	\$0.00	\$0.00	\$135.00
1812004	13616	12/17/2018	\$0.00	\$10.00	\$0.00	\$0.00	\$0.00	\$0.00	\$86.00	\$0.00	\$0.00	\$0.00	\$0.00	\$0.00	\$0.00	\$0.00	\$0.00	\$96.00
1812005	13617	12/19/2018	\$0.00	\$0.00	\$0.00	\$0.00	\$0.00	\$0.00	\$0.00	\$0.00	\$0.00	\$0.00	\$0.00	\$0.00	\$0.00	\$0.00	\$50.00	\$50.00
1812006	12475		\$0.00	\$100.00	\$0.00	\$0.00	\$0.00	\$0.00	\$300.00	\$0.00	\$0.00	\$0.00	\$0.00	\$0.00	\$0.00	\$0.00	\$0.00	\$400.00
1812007	13618	12/20/2018	\$0.00	\$10.00	\$0.00	\$0.00	\$0.00	\$0.00	\$78.50	\$0.00	\$0.00	\$0.00	\$0.00	\$0.00	\$0.00	\$0.00	\$0.00	\$88.50
1812008	13619	12/26/2018	\$0.00	\$10.00	\$0.00	\$0.00	\$0.00	\$0.00	\$50.00	\$0.00	\$0.00	\$0.00	\$0.00	\$0.00	\$0.00	\$0.00	\$0.00	\$60.00
1812009	13620	12/26/2018	\$0.00	\$10.00	\$0.00	\$0.00	\$0.00	\$0.00	\$78.50	\$0.00	\$0.00	\$0.00	\$0.00	\$0.00	\$0.00	\$0.00	\$0.00	\$88.50
1812010	N/A		\$0.00	\$0.00	\$0.00	\$0.00	\$0.00	\$0.00	\$0.00	\$0.00	\$0.00	\$0.00	\$0.00	\$0.00	\$0.00	\$0.00	\$0.00	\$0.00
1812011	13621		\$0.00	\$10.00	\$0.00	\$0.00	\$0.00	\$100.00	\$300.00	\$0.00	\$0.00	\$0.00	\$0.00	\$0.00	\$0.00	\$0.00	\$0.00	\$410.00
1812012	13622		\$0.00	\$50.00	\$0.00	\$0.00	\$0.00	\$0.00	\$50.00	\$0.00	\$0.00	\$0.00	\$0.00	\$0.00	\$0.00	\$0.00	\$0.00	\$100.00
1812013	ref 13335		\$0.00	\$0.00	\$0.00	\$0.00	\$0.00	\$0.00	\$0.00	\$0.00	\$0.00	\$0.00	\$0.00	\$0.00	\$0.00	\$0.00	\$0.00	\$0.00
			\$5.00	\$13,907.50	\$225.00	\$1,600.00	\$300.00	\$8,317.48	\$46,174.28	\$708.50	\$12,025.55	\$0.00	\$0.00	\$513.30	\$0.00	\$0.00	1,350.00	\$85,126.61

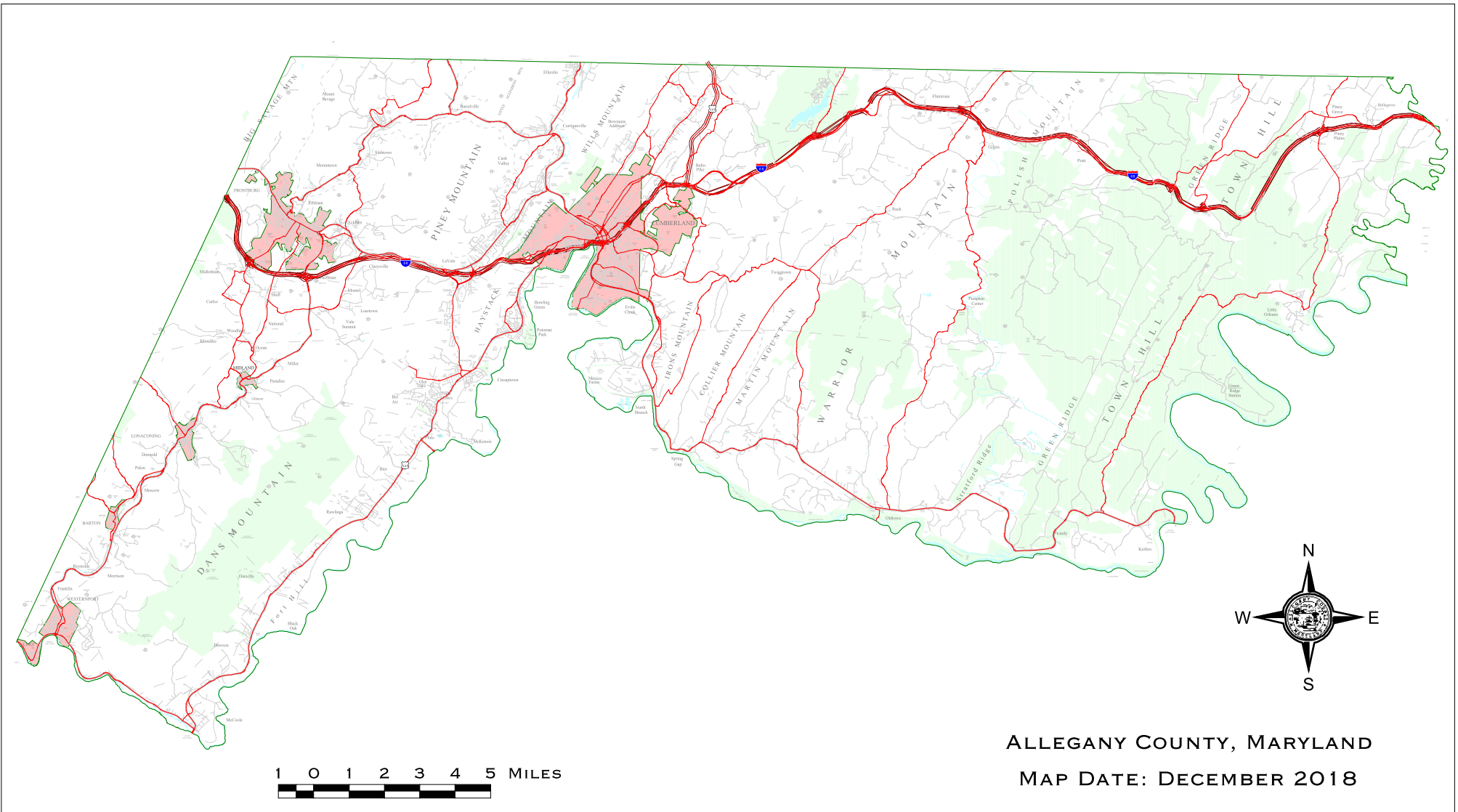
Number Of Records Selected: **251**

Blank Page

2018 Annual Audit

Section 3: Maps

Section 3/Map 1	Allegany County – General Map
Section 3/Map 2	Planning Regions
Section 3/Map 3	Permits Issued, Countywide



Ac lakes rivers steams y0710.shp

Ac city_town s1401.shp

Ac public lands_v1504.shp

Ac roads major routes v0403.shp

Ac boundary 0308.shp

Text

TEXT_CITY_TOWN_700

Text

TEXT_CO ROAD NUMBERS

Text

TEXT_COMMUNITY_140

Text

TEXT_COMMUNITY_500

Text

TEXT_COUNTY_BOUNDARY

Text

TEXT_CULTURE_100

Text

TEXT_CULTURE_250

Text

TEXT_EXIT_NO_150

Text

TEXT_GEOFEATURES_150

Text

TEXT_HILLTOPS

Text

TEXT_HOLLOWES RIDGES

Text

TEXT_MONUMENTS

Text

TEXT_MOUNTAINS_750

Text

TEXT_MUNICIPAL_STREETS

Text

TEXT_PUBLIC LANDS_400

Text

TEXT_RAILROAD_200

Text

TEXT_RAILROAD_75

ROADS_ARTERIAL_MAJOR

ROADS_ARTERIAL_MINOR

ROADS_ARTERIAL_PRINCIPAL

ROADS_MUNICIPAL_STREETS

ROADS_NEW

ROADS_NON-URBAN_DISTRICT

ROADS_TRAILS

ROADS_URBAN_DISTRICT

SYMBOLS_HIGHWAY

SYMBOLS_PEAKS

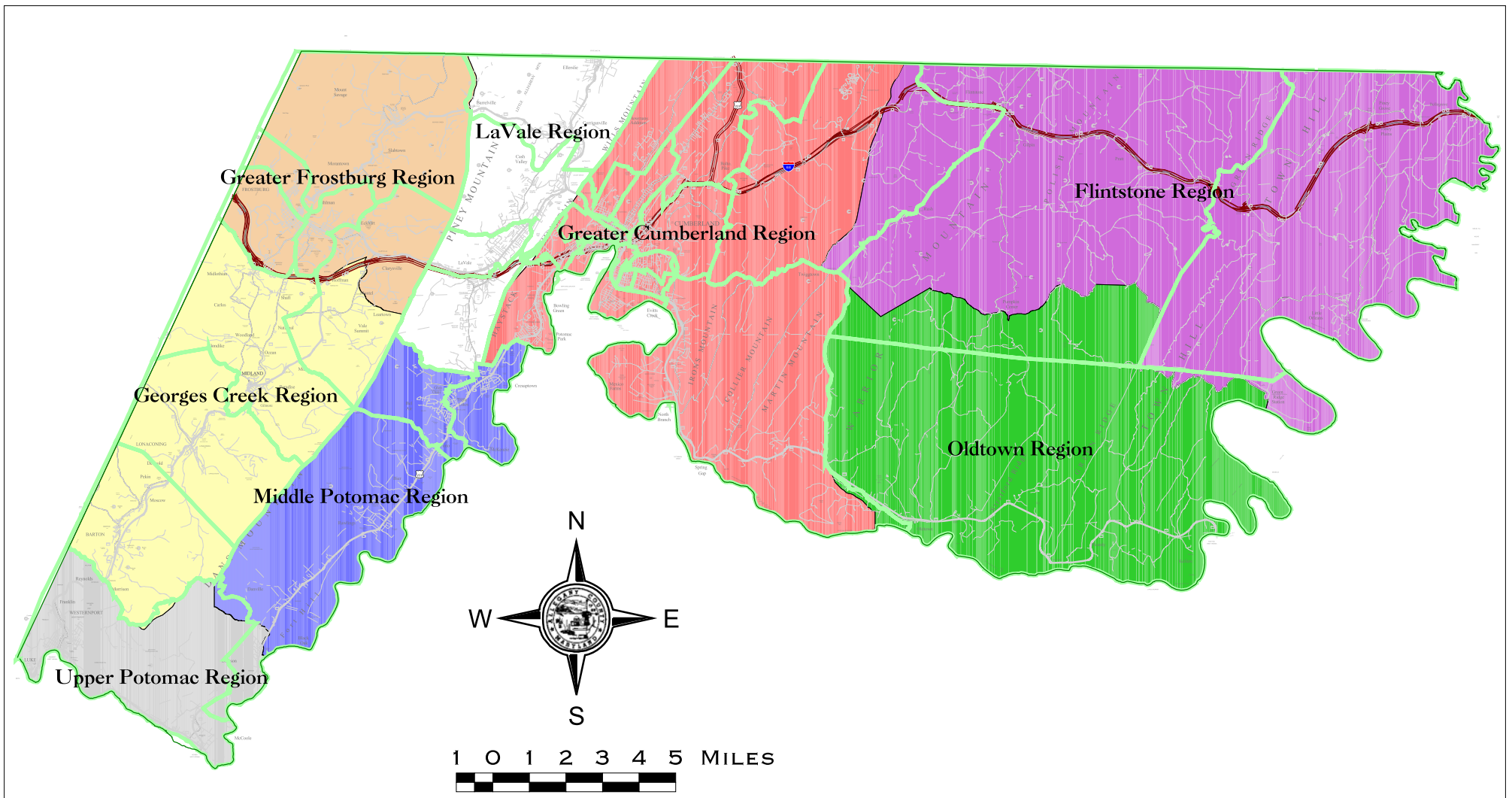
UTILITY_LINE

UTILITY_PIPELINE

UTILITY_POWERLINE

UTILITY_TELEPHONE

LEGEND



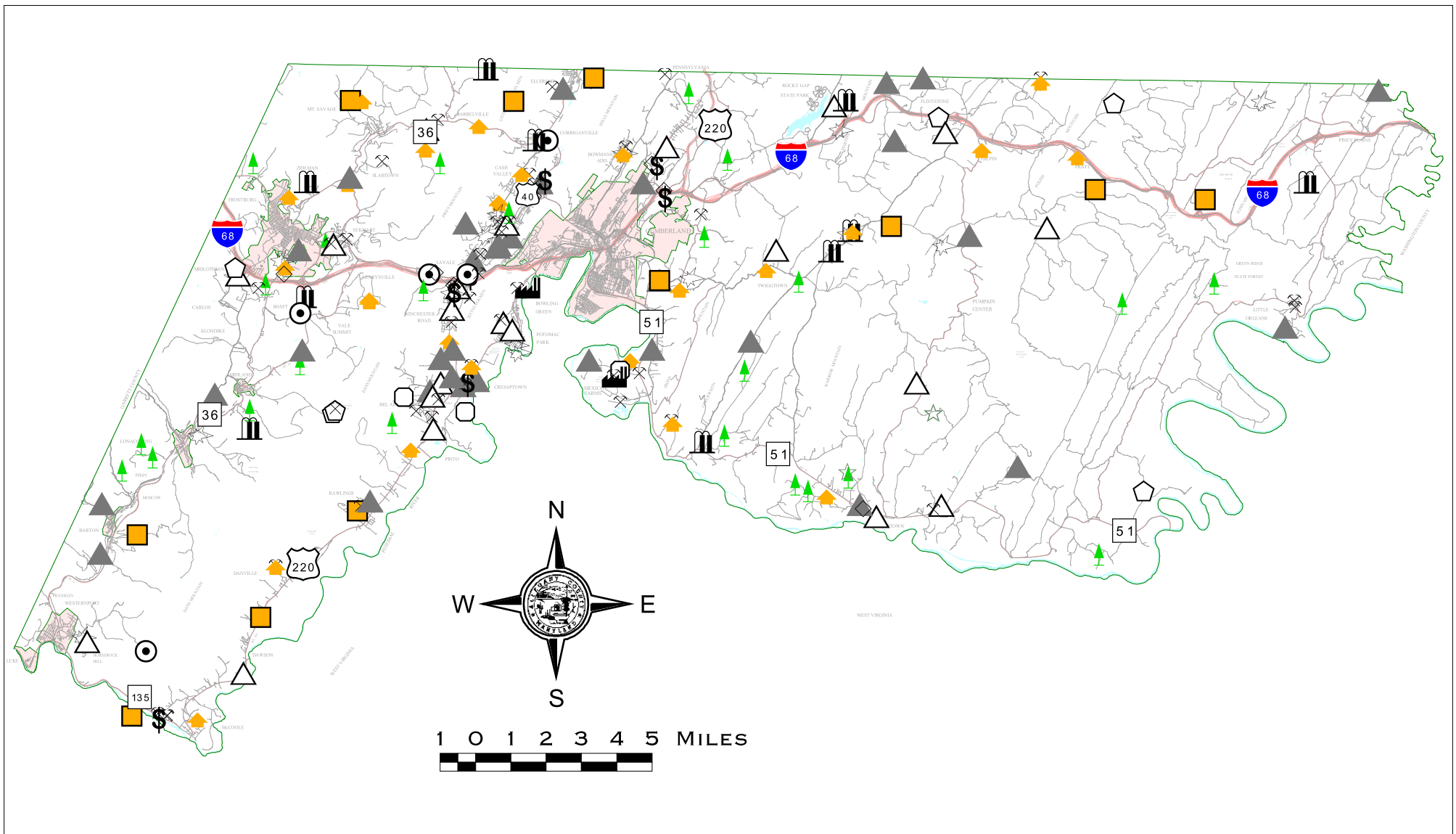
Planning Regions

- Flintstone Region
- Georges Creek Region
- Greater Cumberland Region
- Greater Frostburg Region
- LaVale Region
- Middle Potomac Region
- Oldtown Region
- Upper Potomac Region

Election Districts 2013

PLANNING REGIONS with Election Districts

Section 3
Map 2



Permits18.shp

- | | |
|----------------------------|--------------------------|
| ▲ Accessory Structure | ○ Home Occupation |
| △ Addition | ■ Industrial |
| ▤ Agricultural | ☆ Institutional |
| \$ Commercial | ■ Mobile Home |
| ✕ Demolition | ◎ Occupancy |
| ✕ Extractive Type Industry | ◻ Other |
| ▲ Forest Harvest | ◇ Sign |
| ✕ Grading | ◆ Single Family Dwelling |

- | | |
|-----------------------------------|--------------------------|
| Ac boundary 0308.shp | SYMBOLS_PEAKS |
| Ac lakes rivers streams y0404.shp | UTILITY_LINE |
| Ac roads major routes v0403.shp | UTILITY_PIPELINE |
| City | UTILITY_POWERLINE |
| Collector | UTILITY_TELEPHONE |
| Connector | Ac road system y0610.dxf |
| Major Arterial | ROADS_ARTERIAL_MAJOR |
| Minor Arterial | ROADS_ARTERIAL_MINOR |
| Other Non Urban | ROADS_ARTERIAL_PRINCIPAL |
| Principal Arterial | ROADS_BRIDGES |
| Principal Arterial | ROADS_MUNICIPAL_STREETS |
| Ac road system y0807.dxf | ROADS_NEW |
| ROADS_ARTERIAL_MAJOR | ROADS_NON_URBAN_DISTRICT |
| ROADS_ARTERIAL_MINOR | ROADS_TRAILS |
| ROADS_ARTERIAL_PRINCIPAL | ROADS_URBAN_DISTRICT |
| ROADS_MUNICIPAL_STREETS | STREAMS_ALLEGANY |
| ROADS_NEW | TEXT_MUNICIPAL_STREETS |
| ROADS_NON_URBAN_DISTRICT | TEXT_ROADS_ALL_75 |
| ROADS_TRAILS | TEXT_ROADS_NEW |
| ROADS_URBAN_DISTRICT | Ac city_towns s0611.shp |
| SYMBOLS_HIGHWAY | |

2018 LUPs ISSUED

LAND DEVELOPMENT SERVICES

Section 3
Map 3

2018 Annual Audit

Section 4: Editor's Notes

Discrepancy: Monthly Totals vs. Annual Totals	Released <u>Monthly Reports</u> for April, June, July, August and October 2018 were amended. Amendments addressed: <i>Construction Values</i> errantly assigned to mobile homes, <i>Use</i> designations corrupted (missing), <i>Date Applied</i> corrected. All aforementioned <i>Monthly Reports</i> were corrected and re-posted.
Record Count <i>Permits Database</i>	Number of Records Maintained (as of 1/9/2019 @ 1:00 p.m.)
Table #1:	16,376
Table #2:	16,376