
2017 AUDIT

LAND DEVELOPMENT SERVICES

Prepared for

The Board of Commissioners of Allegany County, Maryland

The Honorable Jacob C. Shade *President*
The Honorable Creade V. Brodie Jr. *Commissioner*
The Honorable William R. Valentine *Commissioner*

ALLEGANY COUNTY DEPARTMENT OF PUBLIC WORKS
DIVISION OF LAND DEVELOPMENT SERVICES

Blank page

Table of Contents

Section 1 - Charts, Graphs and Tables

Historical Performance: 10 Year Period (CY2008-CY2017)	Plate 1
Table-Permits Applied, Issued, Cancelled, Denied, Revised, COs	
Chart-Volume of Permitting Activity	
Chart-Ratio of Permits Applied/Issued (All)	
Chart-Number of <i>Single Family Dwellings</i> Authorized	
Chart-Value(T) of Authorized Construction (All)	
Chart-Value(T) of <i>Single Family Dwellings</i> Issued	
Chart-Permit Fees/ Inspection Fees Invoiced	
Historical Performance: By Month for 2017	
Chart-Performance of Permitting Activity by Month – Applied/Issued	Plate 2
Chart-Value of Construction Activity by Month	Plate 2
Chart-Building Codes Program Activity by Month	Plate 3
County Development in CY 2017 based on Permit Activity	
Chart-Permits Issued by <i>Type</i>	Plate 4
Chart-Values(T) of Construction Authorized by <i>Type of Use</i>	Plate 5
Chart-Volume of Permits Authorizing Construction by <i>Type of Use</i>	Plate 5
Chart-Values(T) of Authorized Construction by Planning Region	Plate 6
Chart-Values(T) of <i>Single Family Dwellings</i> Authorized by Planning Region	Plate 6

Section 2 – Tabulated Reports of Permitting Activity CY 2017

Section 2A	
Record Summary Report:	
Land Use Permit Applications Submitted (<i>Table 1</i>)	
Section 2B	
Record Summary Report:	
Land Use Permits Revised (<i>Table 1</i>)	
Section 2C	
Record Summary Report:	
Table 1 - Land Use Permit Applications Cancelled	
Table 2 - Land Use Permit Applications Denied	
Table 3 - Land Use Permit Applications Expired	
Table 4 - Land Use Permit Applications Deadfiled	
Section 2D	
Record Summary Report: Land Use Permits Issued by <i>Type of Use</i>	
Subset - Accessory Structure	
Subset - Addition	
Subset - Agricultural	
Subset - Commercial	
Subset - Demolition	

- Subset - Duplex (*None – no records returned*)
- Subset - Extractive Type Industry
- Subset - Forest Harvest
- Subset - Grading
- Subset - Home Occupation
- Subset - Industrial
- Subset - Institutional
- Subset - Mobile Home
- Subset - Multi-Family Dwelling (*None – no records returned*)
- Subset - Occupancy
- Subset - Other
- Subset - Sign
- Subset - Single Family Dwelling
- Subset - Stormwater Management (*None – no records returned*)

Section 2E

Certificate of Occupancy Issued (*Table 1*)

Section 2F

Fees Invoiced - Applications submitted (*Table 1*)

Section 3 –Maps

Map: Highway - Allegany County	Map 1
Map: Planning Regions of Allegany County	Map 2
Map: Land Use Permits Issued by <i>Type of Use</i> , CY 2017	Map 3

Section 4 –Editor’s Notes

Audit discrepancies and anomalies explained.

2017 Annual Audit

Section 1: Charts, Graphs & Tables

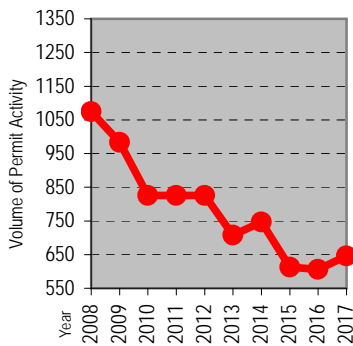
Section 1/Plate 1	Historical Performance: 10 Year Trend (CY 2007-CY 2017)
Section 1/Plate 2	Historical Performance by Month - CY 2017
Section 1/Plate 3	Building Codes Program Activity by Month - CY 2017
Section 1/Plate 4	Permits Issued by Use - CY 2017
Section 1/Plate 5	Value (T) of Construction Authorized by Use - CY 2017 Permits Authorizing Construction by Use - CY 2017
Section 1/Plate 6	Activity by Planning Region -CY 2017

Blank Page

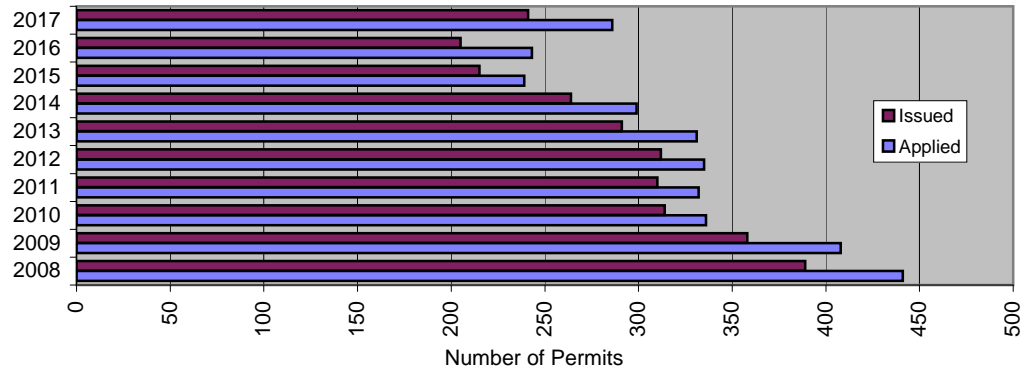
ALLEGANY COUNTY, MARYLAND
Ten (10) Year Summary of Permitting Activities
Annual Report for 2017

	2008	2009	2010	2011	2012	2013	2014	2015	2016	2017
Applied	441	408	336	332	335	331	299	239	243	286
Issued	389	358	314	310	312	291	264	215	205	241
Cancelled	13	9	10	8	9	13	24	11	17	5
Denied	3	2	2	10	1	3	2	3	2	3
Expired	31	1	2	0	2	1	0	0	2	1
Revised	87	81	95	94	107	17	127	101	104	82
COs	110	124	67	72	60	52	31	44	33	28
Total Volume	1074	983	826	826	826	708	747	613	606	646
Total Fees	\$78,798.45	\$82,208.09	\$57,422.89	\$59,281.63	\$35,482.82	\$69,766.65	\$58,172.04	\$55,351.16	\$52,805.19	\$45,118.06
Value of Authorized Construction	\$21,240,080.00	\$15,058,370.00	\$8,605,435.00	\$9,954,176.80	\$11,981,640.00	\$15,011,662.00	\$9,569,444.00	\$14,260,975.00	\$9,882,103.00	\$6,764,035.00
# SFDs	62	51	32	37	31	21	15	20	21	19
SFD Value(T)	\$11,918,645	\$9,254,120	\$5,085,355	\$7,214,350	\$5,875,000	\$4,931,000	\$2,275,000	\$4,101,000	\$5,610,000	\$4,318,000

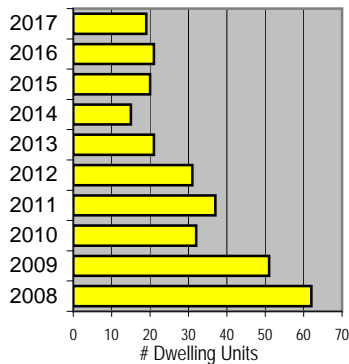
**Volume Permit Processing
2008-2017**



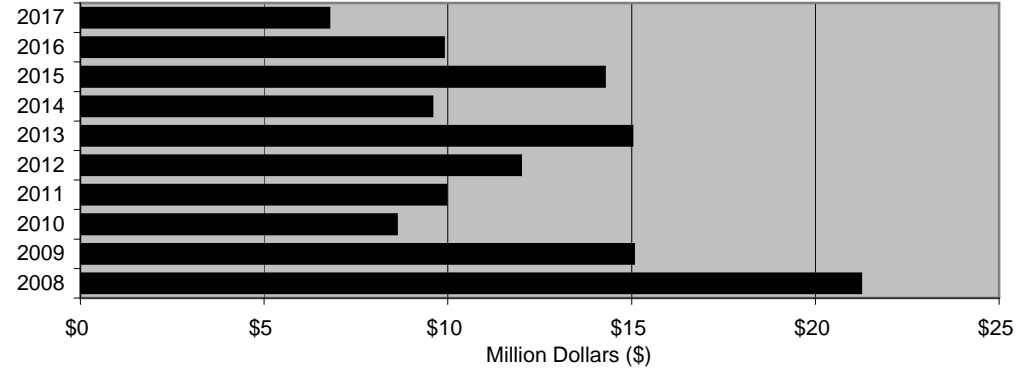
Permits Applied/Issued 2008-2017



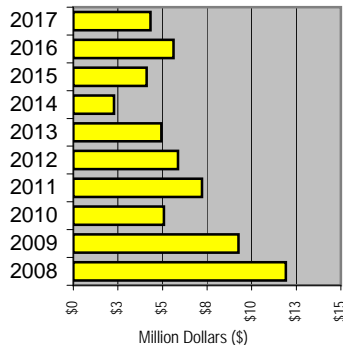
SFDs Issued 2008-2017



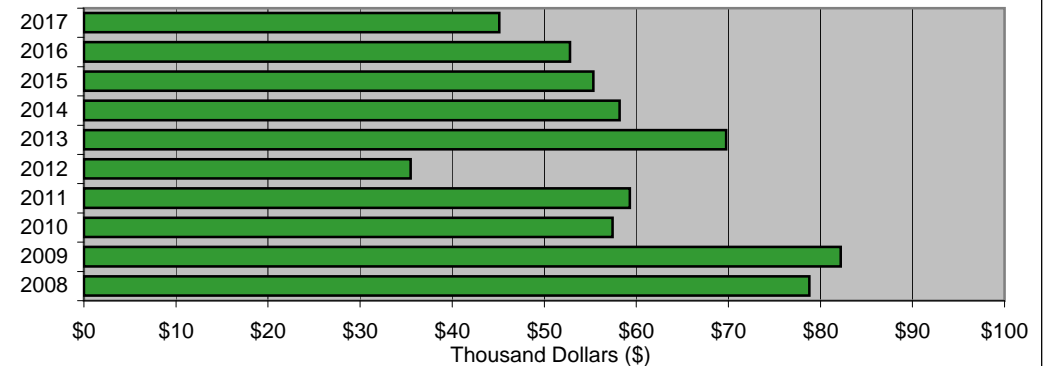
Value(T) Authorized Construction 2008-2017



**Value of Authorized
SFDs (T) 2008-2017**

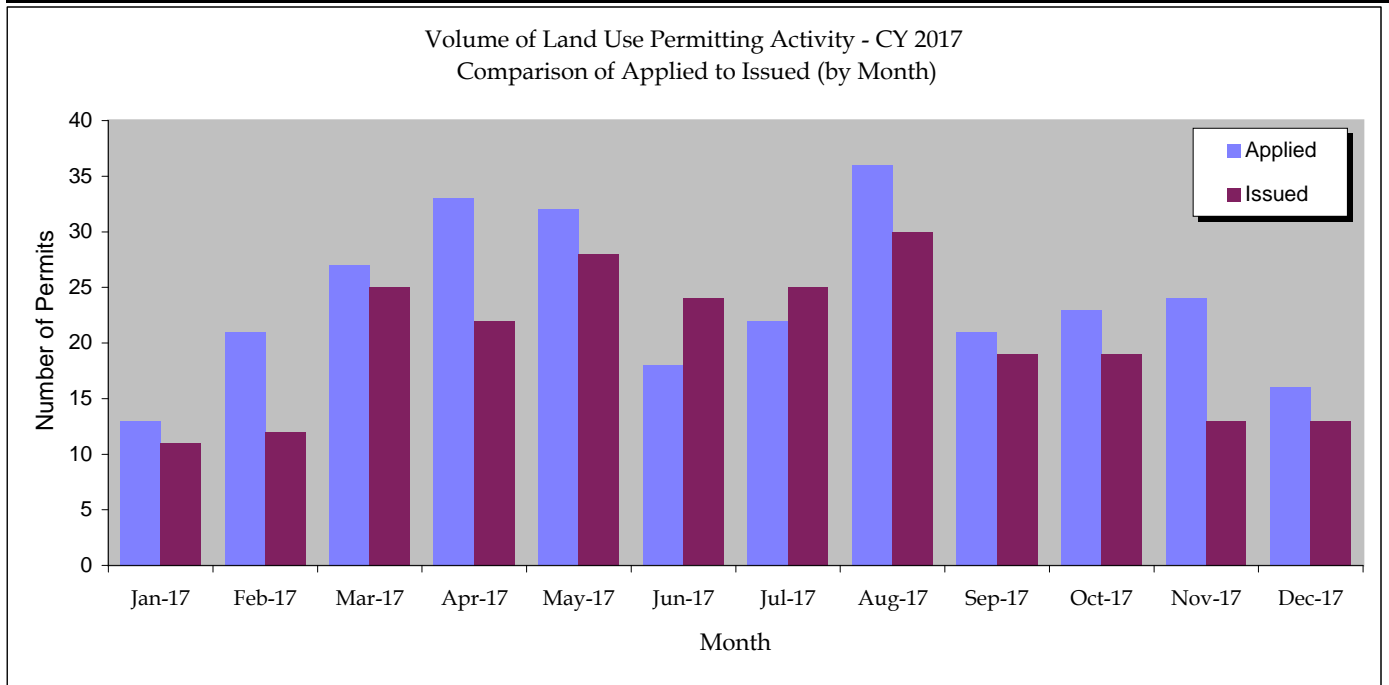


Permit Fees/Inspection Fees Invoiced 2008-2017

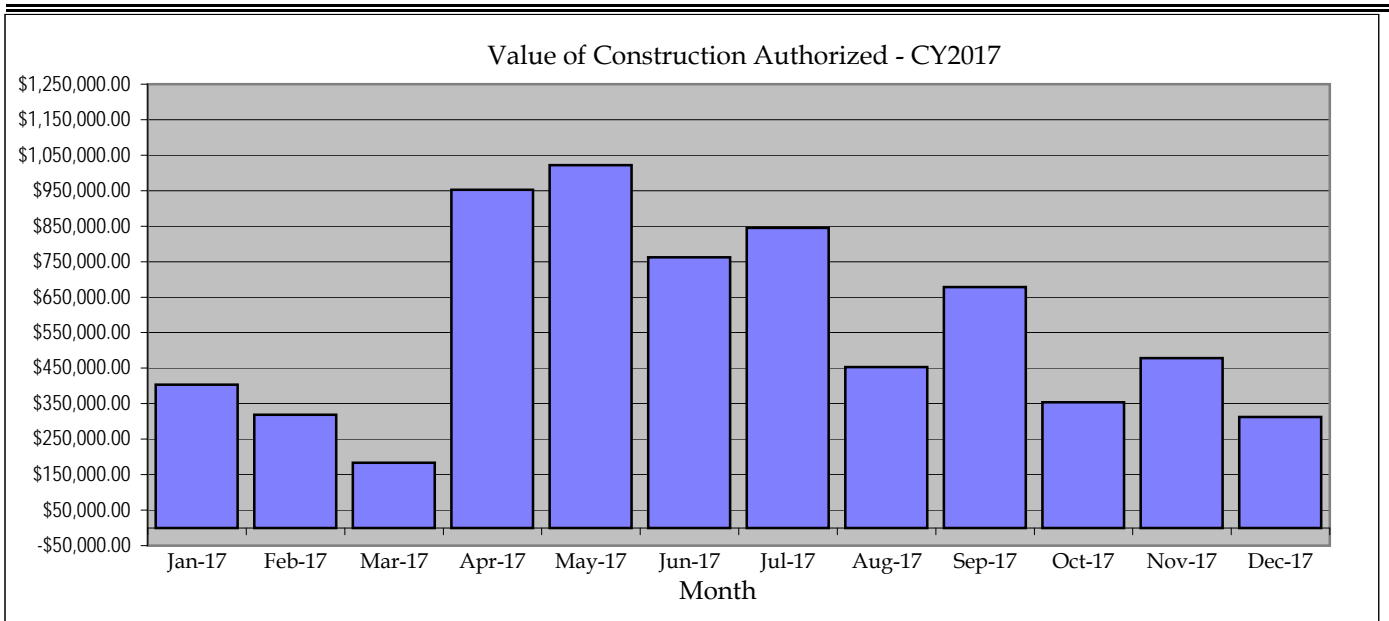


ALLEGANY COUNTY, MARYLAND
Annual Report for 2017
Historical Performance by Month - 2017

CY 2017	Jan-17	Feb-17	Mar-17	Apr-17	May-17	Jun-17	Jul-17	Aug-17	Sep-17	Oct-17	Nov-17	Dec-17	Total
Applied	13	21	27	33	32	18	22	36	21	23	24	16	286
Issued	11	12	25	22	28	24	25	30	19	19	13	13	241

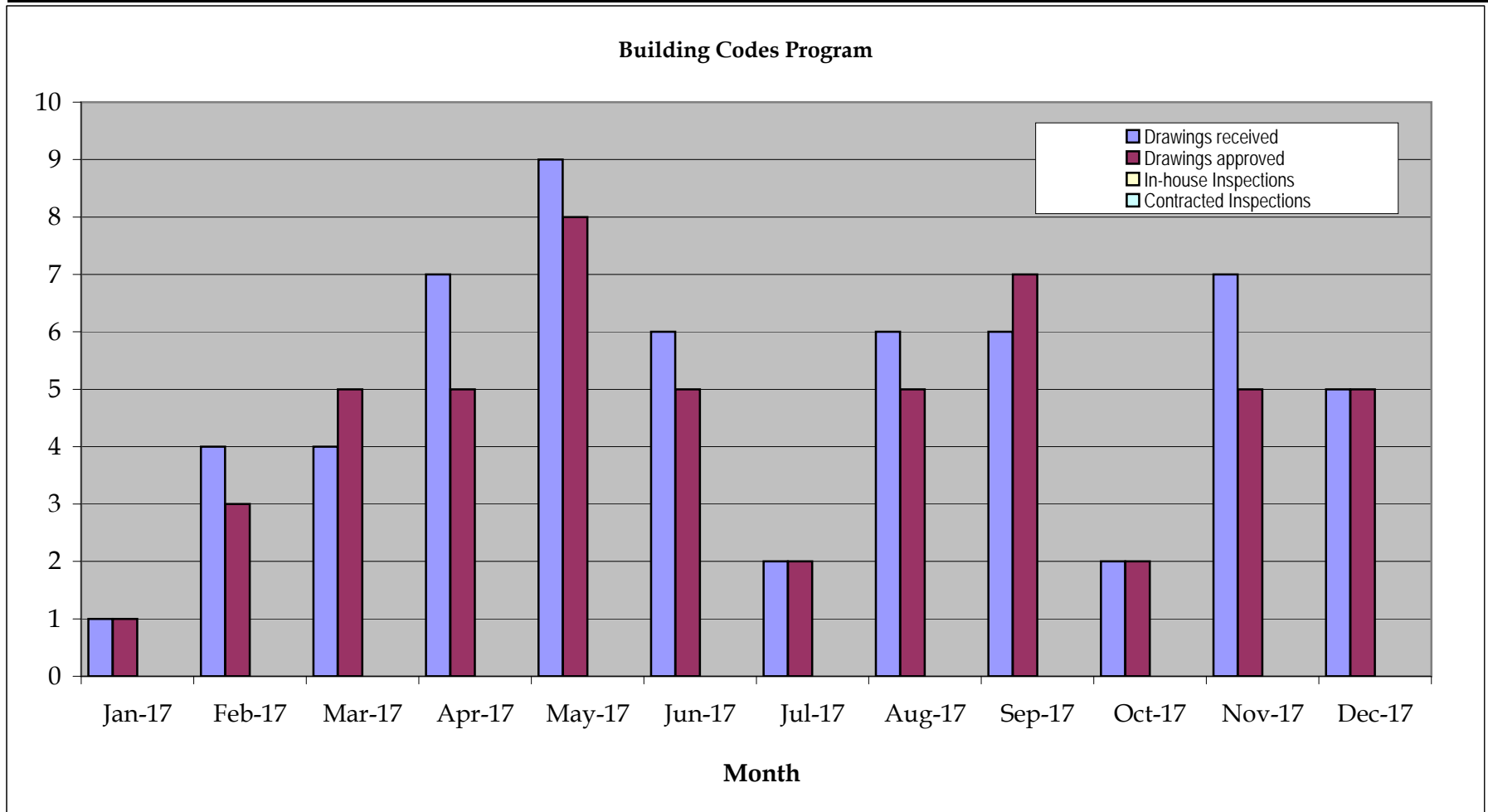


CY 2017	Jan-17	Feb-17	Mar-17	Apr-17	May-17	Jun-17	Jul-17	Aug-17	Sep-17	Oct-17	Nov-17	Dec-17	Total
Value in Dollars	\$403,500.00	\$319,000.00	\$183,700.00	\$952,200.00	\$1,022,300.00	\$762,500.00	\$845,045.00	\$453,100.00	\$678,390.00	\$354,000.00	\$478,300.00	\$312,000.00	\$6,764,035.00



Allegany County, Maryland
Annual Report for 2017
Building Codes Program

	Jan-17	Feb-17	Mar-17	Apr-17	May-17	Jun-17	Jul-17	Aug-17	Sep-17	Oct-17	Nov-17	Dec-17	YTD
Drawings received	1	4	4	7	9	6	2	6	6	2	7	5	59
Drawings approved	1	3	5	5	8	5	2	5	7	2	5	5	53
In-house Inspections	0	0	0	0	0	0	0	0	0	0	0	0	0
Contracted Inspections	0	0	0	0	0	0	0	0	0	0	0	0	0



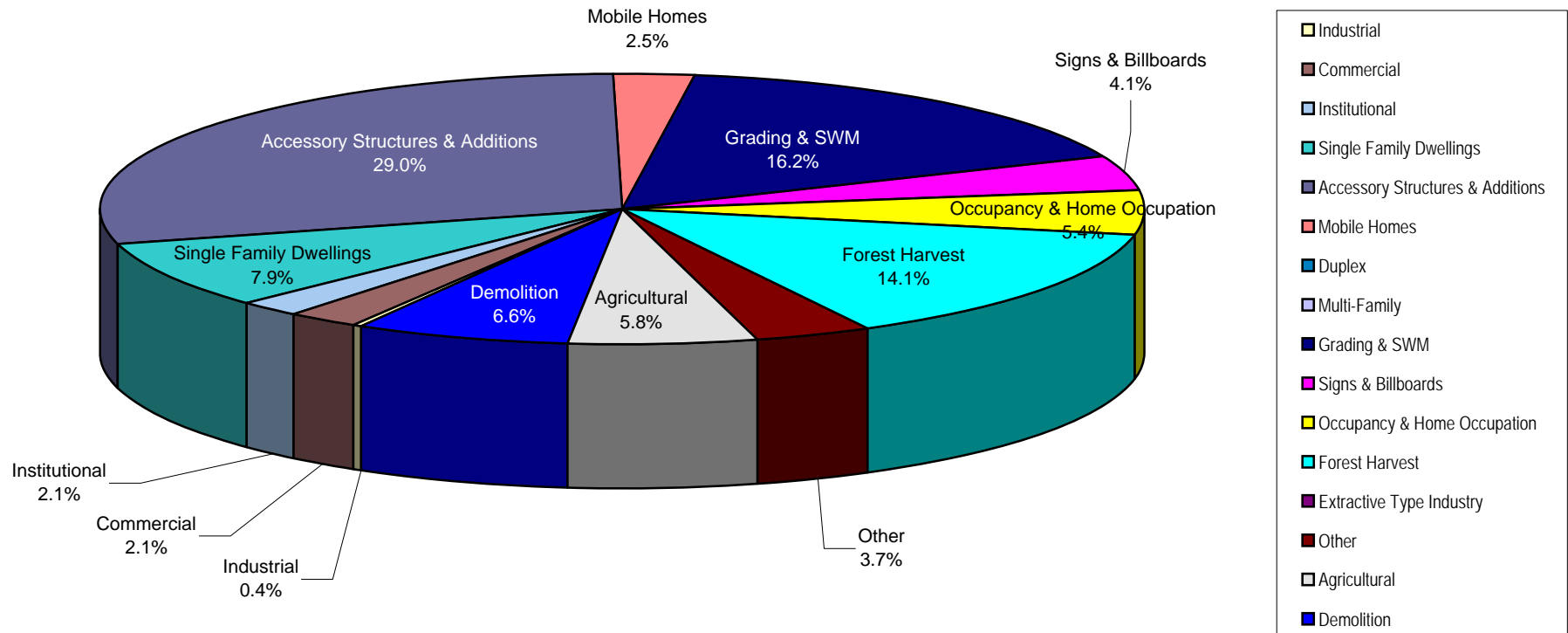
ALLEGANY COUNTY, MARYLAND

Annual Report for 2017

Permits by Type

2017	Industrial	Commercial	Institutional	Single Family Dwellings	Accessory Structures & Additions	Mobile Homes	Duplex	Multi-Family	Grading & SWM	Signs & Billboards	Occupancy & Home Occupation	Forest Harvest	Extractive Type Industry	Other	Agricultural	Demolition	Total
Permits Issued	1	5	5	19	70	6	0	0	39	10	13	34	0	9	14	16	241

Land Use Permits Issued by Type of Use for 2017



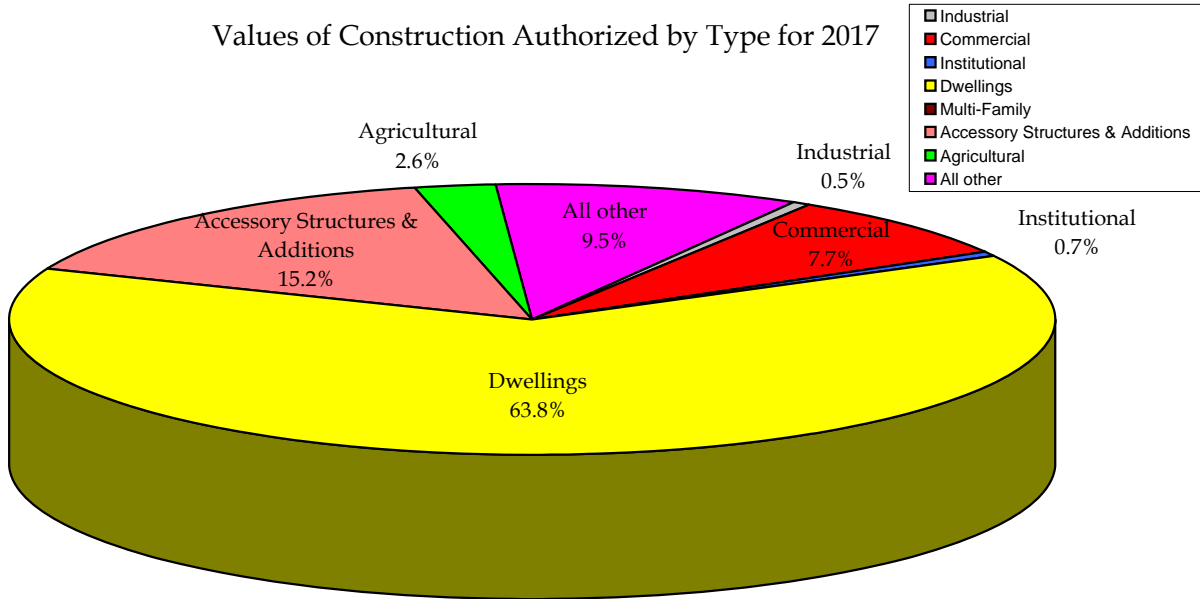
ALLEGANY COUNTY, MARYLAND

Annual Report for 2017

Construction by Type

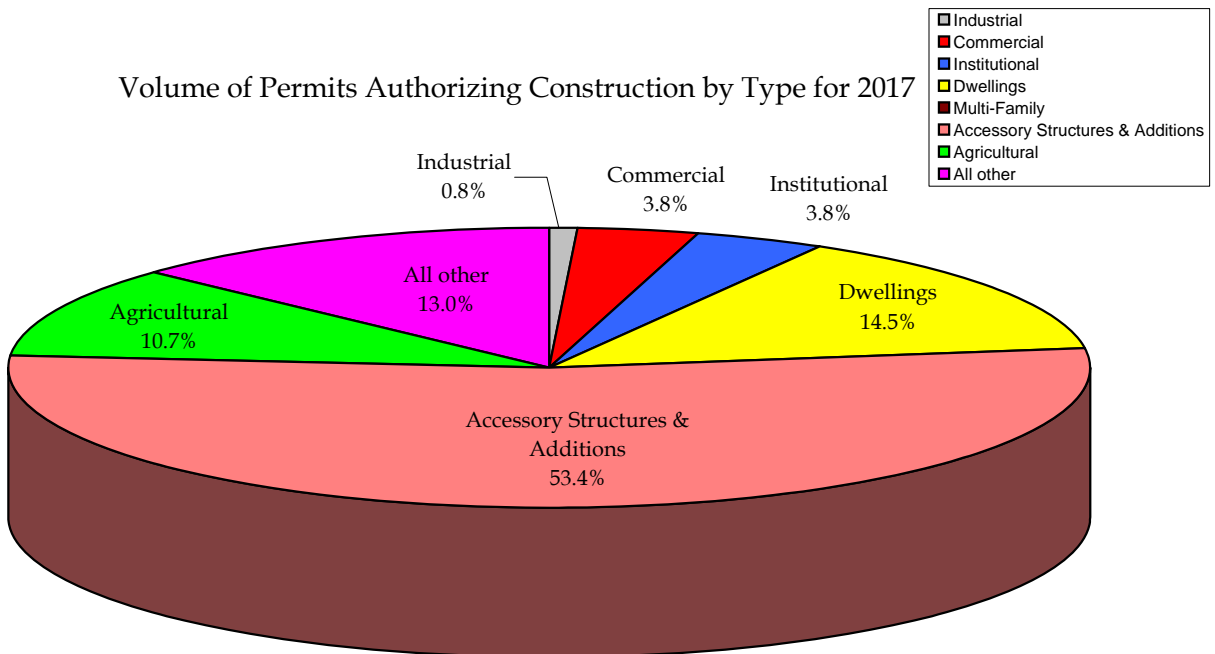
2017	Industrial	Commercial	Institutional	Dwellings	Multi-Family	Accessory Structures & Additions	Agricultural	All other	Total
Estimated Value	\$33,000	\$522,545	\$46,600	\$4,318,000	\$0	\$1,027,000	\$173,500	\$643,390	\$6,764,035

Values of Construction Authorized by Type for 2017



2017	Industrial	Commercial	Institutional	Dwellings	Multi-Family	Accessory Structures & Additions	Agricultural	All other	Total
Permits Issued	1	5	5	19	0	70	14	17	131

Volume of Permits Authorizing Construction by Type for 2017

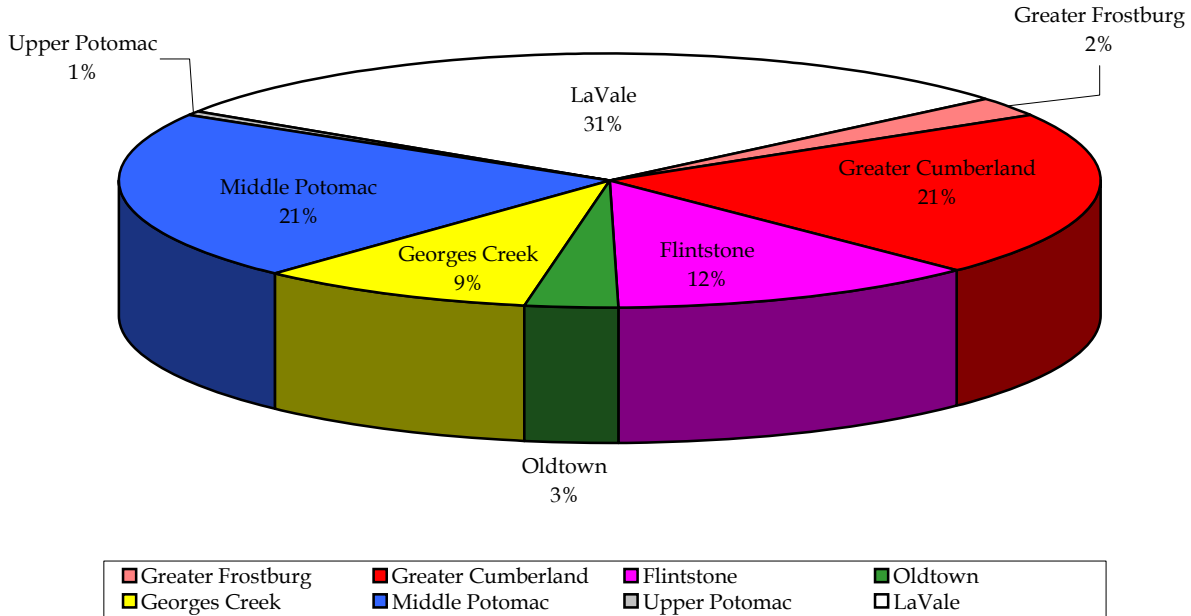


ALLEGANY COUNTY, MARYLAND
Annual Report for 2017
Permitting Activity by Planning Region

All Construction

Planning Region	Greater Frostburg	Greater Cumberland	Flintstone	Oldtown	Georges Creek	Middle Potomac	Upper Potomac	LaVale	Total
Estimated Value	\$164,700	\$1,437,900	\$818,045	\$218,000	\$615,600	\$1,453,800	\$50,000	\$2,005,990	\$6,764,035
Permits Issued	9	35	14	4	16	16	3	29	126

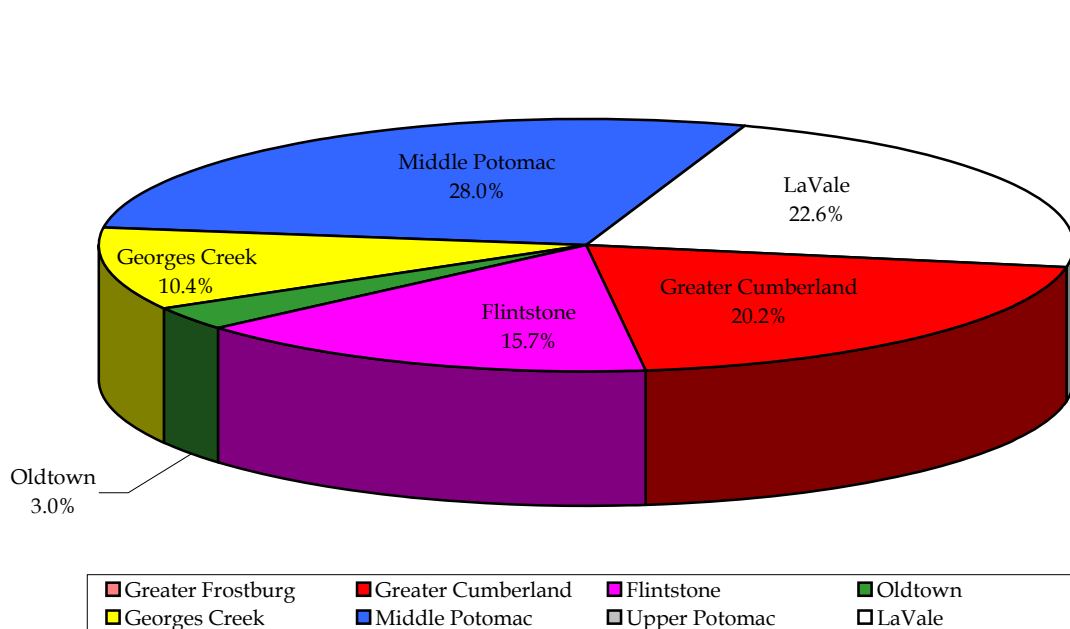
Total Values of Authorized Construction by Planning Region - CY 2017



Single Family Dwelling Construction

Planning Region	Greater Frostburg	Greater Cumberland	Flintstone	Oldtown	Georges Creek	Middle Potomac	Upper Potomac	LaVale	Total
Estimated Value	\$0	\$871,000	\$680,000	\$130,000	\$450,000	\$1,210,000	\$0	\$977,000	\$4,318,000
Permits Issued	0	5	4	1	3	3	0	3	19

Total Values of SFDs Authorized by Planning Region - CY 2017



2017 Annual Audit

Section 2A: Tabulated Reports

Land Use Permits Applications Submitted



ACDCS - DIVISION OF LAND DEVELOPMENT SERVICES

Report Date: Sunday, December 31, 2017

Annual Report: 2017

Land Use Permit Applications Applied

Type of Use: All

Parameters: [Date Applied] Between 1/1/2017 And 12/31/2017

Permit #	Date App	Last Rev	First Name	MI	Last Name	Type Of Use	Description	Tax Map Info				Easting	Northing	
1701001	1/4/2017				James Boggs	Logging	Forest Harvest	Select cut of 16 acres	M- 51	Q- 1	P- 187	L-	317000	646500
1701002	1/5/2017	1/31/2017			Blue Sky (Hovanec)	Sign	Billboard (digital, single	M- CR2	Q- 8	P- 2	L- p/o 2	284500	646800	
1701003	1/9/2017		Scott		Darrow	Agricultural	Pole Barn	M- 39	Q- 14	P- 128	L-	318700	653400	
1701004	1/17/2017	1/31/2017	James	F	Thoeig	Addition	Familyroom addition to	M- 1	Q- 16	P- 183	L-	271800	687400	
1701005	1/17/2017	5/5/2017			Smiling Faces c/o Antoi	Occupancy	Day Care Facility	M- 15	Q- 17	P- 155	L- 96, p/o 97	310800	676200	
1701006	1/20/2017				J. L. Wolford Contractin	Demolition	Raze dwelling destroye	M- EK1	Q- 23	P- 84	L-	265750	668100	
1701007	1/20/2017	2/13/2017	James		Joy	Single Family Dwelling	Ranch style dwelling	M- 22	Q- 3	P- 7	L-	428900	682900	
1701008	1/23/2017		Richard		Frye	Grading	Grading/landscaping (gr	M- BR2	Q- 9	P- 155	L- 8	315400	684300	
1701009	1/24/2017	2/6/2017	Dan		Knieriem	Mobile Home	Doublewide mobile hom	M- 49	Q- 1	P- 283	L- 7	279400	646200	
1701010	1/27/2017				Adams Construction	Grading	Replacment of retaining	M- 38	Q- 18	P- 239	L- 3	313000	652000	
1702001	2/2/2017	2/6/2017	Debbie	J.	Miller	Accessory Structure	Detached garage	M- BG2	Q- 14	P- 15	L- 62-63	291100	656100	
1702002	2/3/2017		Krystyna		Belford	Grading	Landscaping	M- 26	Q- 17	P- 16,104	L-	310700	664000	
1702003	2/3/2017		Bill		Adams	Accessory Structure	Carport with covered st	M- 39	Q- 7	P- 153	L-	315000	655000	
1702004	2/7/2017	8/10/2017	Chiang Kai S		Kegerreis	Sign	Monopole, double stack	M- CR1	Q- 20	P- 2	L-	284200	646300	
1702005	2/8/2017		Jeffrey	A	Norris	Demolition	Raze existing mobile ho	M- 49	Q- 2	P- 274	L-	281800	647200	
1702006	2/14/2017		William		Johnson	Accessory Structure	Detached Carport	M- BR3	Q- 14	P- 54	L-	319000	686400	
1702007	2/14/2017		Brandon		Reece	Grading	Clearing and grubbing	M- 12	Q- 24	P- 176	L- 42, 43	257600	673900	
1702008	2/16/2017	2/21/2017			Bedford Road Volunteer	Institutional	Pavilion	M- BR2	Q- 17	P- 183	L-	318000	686200	
1702009	2/20/2017				McCusker Logging (Mc	Forest Harvest	Select cut of 100 acres	M- 53	Q- 18	P- 24	L-	366000	644000	
1702010	2/21/2017		John		Miller	Accessory Structure	Storage shed	M- BR1	Q- 11	P- 69	L-	314000	682000	
1702011	2/21/2017				Cessna Brothers Loggi	Forest Harvest	[After-the-Fact Authoriz	M- 7	Q- 13	P- 2	L-	351000	689000	
1702012	2/21/2017				Alleghany Wood Produ	Forest Harvest	Select cut of 45 acres	M- 36	Q- 23	P- 210,244	L-	273500	648500	
1702013	2/21/2017				Alleghany Wood Produ	Forest Harvest	Select cut of 25 acres	M- 37	Q- 16	P- 294	L- tract 4	287000	652500	
1702014	2/21/2017				Don Harden Excavating	Demolition	Raze structure destroye	M- 49	Q- 2	P- 100	L-	282900	647100	
1702015	2/22/2017		Jason		Davis	Single Family Dwelling	Two story dwelling with	M- 59(48)	Q- 5	P- 147	L- 4 section 2	273000	639000	
1702016	2/22/2017		Stephen		Keller	Demolition	Raze existing structure/	M- LC1	Q- 11	P- 37, 38	L-	244500	639000	
1702017	2/22/2017		John		Crowfis, Sr.	Grading	Fill site	M- 51	Q- 1	P- 155	L-	316000	647000	
1702018	2/27/2017				G&J Logging, Inc (Mora	Forest Harvest	95 Acres mixed; 61 acr	M- 57	Q- 22	P- 184,185,234	L-	236000	627000	
1702019	2/27/2017				Western Maryland Lum	Forest Harvest	Select Cut of 240	M- 4	Q- 15	P- 10	L-	305000	690000	
1703001	3/1/2017		Bobbie		Fuller	Agricultural	Pole building	M- 2	Q- 24	P- 155	L-	276900	686200	
1703002	3/1/2017	4/26/2017	Roy		Yonker II	Forest Harvest	Select cut of 10 acres	M- 64	Q- 12	P- 45	L-	366500	633000	
1703003	3/2/2017		James		Snider	Grading	Grading associated with	M- 39	Q- 3	P- 17, 18, 88	L-	322400	658200	
1703004	3/3/2017		Marsha		Perlozzo	Accessory Structure	Storage Shed	M- 49	Q- 7	P- 46 & 191	L- 5	278700	642200	
1703005	3/6/2017		Charles Russ		Jones	Grading	Site preparation for futu	M- PP2	Q- 3	P- 248	L-	292200	652500	
1703006	3/7/2017		Allan		Wilson	Accessory Structure	Storage shed	M- 51	Q- 6	P- 243	L- 5	328600	645300	
1703007	3/7/2017		Lemuel	H	Buckley	Accessory Structure	Detached garage	M- 27	Q- 19	P- 84	L- 7	316500	662500	
1703008	3/6/2017	4/25/2017			Coughenour Surveying	Accessory Structure	Detached garage	M- 49	Q- 20	P- 230	L- 8	281500	639000	
1703009	3/7/2017		Dave		Engle	Accessory Structure	Detached garage	M- 5	Q- 9	P- 11	L-	322000	690100	
1703010	3/9/2017		Darrel	L	Williams	Accessory Structure	Pole Barn	M- 59	Q- 5	P- 147	L- 2, Sec 2	272600	639600	
1703011	3/10/2017	3/13/2017	Paul		Reyolds c/o George Sh	Grading	Parking lot expansion	M- CR2	Q- 8	P- 8	L- pt of lot 4	284400	646800	
1703012	3/13/2017				Gradcon, Inc. (Martz)	Grading	Site prep for future dwel	M- 9	Q- 14	P- 2	L- 3	392600	687300	
1703013	3/13/2017		Robert		Petersen Jr.	Grading	Cut and fill site (Parking	M- 27	Q- 2	P- 29	L-	319200	671000	
1703014	3/16/2017				Columbia Gas of Maryla	Grading	Gas line replacement (M- 35	Q- 16	P- 17,110,291	L-	250500	655000	
1703015	3/17/2017	4/27/2017	Amy		Wilson	Accessory Structure	Above ground pool (AT	M- CR2	Q- 8	P- 75	L- 89, p/o90	284800	646500	

Report: Permits []Applied []Revised []Cancelled [] Denied []Expired [] Deadfiled []

Section 2A Table 1

Report: Permits: Applied and Revised Annual Format ver 1/11 [PSD_LS2]
1/5/2018 11:53:00 AM

Report Page 1 of 6

Permit #	Date App	Last Rev	First Name	MI	Last Name	Type Of Use	Description	Tax Map Info				Easting	Northing
1703016	3/21/2017	3/31/2017	Mark	D.	Schartiger	Accessory Structure	Detached garage	M- BE3	Q- 13	P- 7	L- 35	275200	642800
1703017	3/22/2017				Gradcon, Inc.(Martz)	Single Family Dwelling	(1)Two story dwelling; (M- 9	Q- 14	P- 2	L- 3 (w/ lot split) ***	392600	687300
1703018	3/27/2017		Charles		Symons	Single Family Dwelling	(1)One story dwelling; (M- 47	Q- 10	P- 451	L- 1	251400	644600
1703019	3/27/2017				Showcase Homes, (Go	Mobile Home		M- EK1	Q- 18	P- 84	L-	265700	668000
1703020	3/28/2017		Randy	C	Bennett III	Addition	Bedroom additions to d	M- 28	Q- 5	P- 86	L-	340500	667800
1703021	3/29/2017		Anna		Clark	Addition	Covered porch addition	M- 26	Q- 5	P- 244	L- 76 pt/o 77	310200	671900
1703022	3/29/2017	3/31/2017	Leonard		Dicken	Grading	Fill site	M- BE2	Q- 11	P- 123	L- 63 Blk O Sec 11	276900	644100
1703023	3/31/2017		Allen		Taylor	Accessory Structure	Gazebo	M- 30	Q- 2	P- 50	L- Tract 448, Sec D	371000	669200
1704001	4/3/2017	4/11/2017	Brian	E	Yonker	Other	Temporary storage of m	M- 32	Q- 6	P- 84	L-	420400	670200
1704002	4/5/2017				Connor Logging, LLC	Forest Harvest	Select cut of 55 acres	M- 36	Q- 22	P- 244,184	L- 3	272000	650000
1704003	4/5/2017		Melvin		Bladen, Jr.	Grading	Site preparation/drivew	M- 23	Q- 4	P- 120	L-	252800	671200
1704004	4/10/2017		Charles Russ		Jones	Single Family Dwelling	Single story dwelling wit	M- PP2	Q- 3	P- 248	L- Parcel 2 Lot 5 Bl 20	292200	652500
1704005	4/11/2017		Barry		Winters	Addition	Great room additon to e	M- 2	Q- 9	P- 297	L-	269200	693100
1704006	4/11/2017		Joshua		Wooldridge	Addition	(1)Bedrooms/bathroom/	M- CO1	Q- 15	P- 119	L-	294300	682200
1704007	4/11/2017		Mary	L	Myers	Accessory Structure	Detached carport	M- MS3	Q- 14	P- 46	L-	270100	662600
1704008	4/12/2017	5/12/2017			Nolan Auto c/o BB&A	Occupancy	Used auto sales	M- LC1	Q- 9	P- 3, 72	L-	243000	640500
1704009	4/12/2017				Amoruso, LLC	Sign	Replacement of marqu	M- 15	Q- 18	P- 322	L- 1	311000	678000
1704010	4/12/2017				Flintstone Mennonite C	Addition	Porch roof additions to	M- 7	Q- 13	P- 107	L-	350500	687500
1704011	4/12/2017				Eckhart Baptist Church	Grading	Expansion of parking ar	M- EK2	Q- 21	P- 9	L-	264500	667000
1704012	4/12/2017				Yonker Logging	Forest Harvest	Select cut of 45 acres	M- 10	Q- 18	P- 16	L-	420000	685000
1704013	4/12/2017	4/27/2017			Columbia Pipeline Grou	Grading	Grading associated with	M- CR6	Q- 17	P- 14,22,33,57,13,10	L- various	278900	645000
1704014	4/13/2017	4/21/2017	Charles		Symons	Grading	Installation of sewer an	M- 47	Q- 10	P- 451, (ROW)	L- 1	251400	644600
1704015	4/13/2017	4/26/2017	Andrew		Orndorff	Addition	Garage and mudroom a	M- 36	Q- 4	P- 99	L- 4	268100	658600
1704016	4/18/2017	4/24/2017	Roger	D	Kile	Mobile Home	Singlewide mobile hom	M- 69	Q- 18	P- 179	L- pt/o Military Lot 3487	258200	616800
1704017	4/18/2017	5/19/2017			Kegerreis Outdoor Adv	Sign	Monopole double stack	M- 15	Q- 18	P- 70	L-	311500	676400
1704018	4/18/2017	5/4/2017			Kegerreis Outdoor Adv	Sign	Monopole, double stack	M- 5	Q- 15	P- 333	L- 2	320600	689100
1704019	4/18/2017				Lashbaugh's Bar and G	Demolition	Raze existing building (f	M- CR1	Q- 15	P- 58	L- pt 49	284200	646800
1704020	4/19/2017				Cessna Brothers Loggi	Forest Harvest	[After-the-Fact Authoriz	M- 9	Q- 18	P- 72	L- 9	403800	690400
1704021	4/21/2017		David		Curry	Addition	Bedroom/bathroom add	M- 38	Q- 23	P- 420	L- 3	308900	648300
1704022	4/24/2017	4/25/2017			Fruit Bowl c/o SPECS i	Other	Emergency Authorizatio	M- 15	Q- 19	P- 281	L-	298500	672250
1704023	4/24/2017		Kevin		Campbell	Grading	1) Driveway installation;	M- BG4	Q- 14	P- 1	L- 4-7, 30-43	291700	660000
1704024	4/24/2017				Don Harden Excavating	Demolition	(1)Demolition of dwellin	M- CR3	Q- 3	P- 8	L- 154-156	283400	646400
1704025	4/25/2017		Brittney		Remley	Home Occupation	Daycare	M- RA4	Q- 9	P- 105	L- 505	267600	626600
1704026	4/26/2017	5/2/2017	Mary		Folk	Accessory Structure	Storage shed	M- 14	Q- 11	P- 168	L-	292700	679000
1704027	4/27/2017		Brian	E	Yonker	Mobile Home	Singlewide mobile hom	M- 32	Q- 6	P- 84	L- Remainder	420800	670000
1704028	4/28/2017				Appalachian Timber Pr	Forest Harvest	Select cut of 311 acres	M- 20	Q- 6	P- 10	L-	403500	681000
1704029	4/28/2017		Robert		Deter	Accessory Structure	Detached garage with s	M- 63	Q- 8	P- 33	L- 9	337500	634100
1705001	5/1/2017		Gregory		Harper	Accessory Structure	Detached garage	M- 48	Q- 6	P- 166	L- 6	275600	647500
1705002	5/1/2017		Erik	J	Shoemaker	Accessory Structure	In-ground pool	M- CR6	Q- 17	P- 35	L- 40A Sect A	279000	644700
1705003	5/1/2017		James	B.	Froelich	Grading		M- 27	Q- 21	P- 217	L-	322500	661100
1705004	5/1/2017		William	R	Shreve	Agricultural	Pole building	M- 18	Q- 3	P- 8	L-	357000	682200
1705005	5/3/2017				Gradcon, Inc. (Stepp)	Single Family Dwelling	One story dwelling with	M- 49	Q- 14	P- 230	L- 7	281600	638800
1705006	5/3/2017		Roy	M.	Moore	Accessory Structure	Pole Building	M- 50	Q- 6	P- 70	L-	312200	647600
1705007	5/8/2017				D&D Homes (Walker)	Mobile Home	Doublewide mobile hom	M- 46	Q- 18	P- 56	L-	239500	642000
1705008	5/8/2017				D&D Homes (White)	Mobile Home	Doublewide mobile hom	M- 47	Q- 4	P- p/o 24	L- 1	253300	645500
1705009	5/8/2017				D&D Homes (Diaz)	Mobile Home	(1)Doublewide mobile h	M- 79	Q- 12	P- 31	L- 3-4	239000	595900
1705010	5/8/2017	5/11/2017			Uptown Hound c/o Jenn	Home Occupation	Pet wellness services*	M- LV11	Q- 14	P- 17	L- p/o 7	289750	668750
1705011	5/9/2017		Robert		Wittison	Addition	Covered Deck	M- 76	Q- 8	P- 1	L- 98, Sect. 1	226700	606200
1705012	5/9/2017		Jessica		Pell	Accessory Structure	Storage shed*	M- 49	Q- 2	P- 217	L-	282800	647500
1705013	5/11/2017		Ryan		Browning	Accessory Structure	Storage Shed	M- CO1	Q- 9	P- 143, 144	L-	295100	662500
1705014	5/11/2017		David		Connor	Accessory Structure	Pole building	M- 48	Q- 7	P- 115	L- Tract 1	260800	642600
1705015	5/15/2017		Adam		Yonker	Agricultural	Pole building	M- 22	Q- 1	P- 2	L-	425500	682000
1705016	5/15/2017		Mark		Skinner	Other	Solar array (#1 and #2)	M- 15	Q- 17	P- 11	L-	308000	676500
1705017	5/17/2017				G&J Logging (Moran C	Forest Harvest	Select cut of 101 acres	M- 57	Q- 17	P- 148	L-	240000	628000

Report: Permits []Applied []Revised []Cancelled [] Denied []Expired [] Deadfiled []_____

Section 2A Table 1

Report: Permits: Applied and Revised Annual Format ver 1/11 [PSD_LS2]
1/5/2018 11:53:03 AM

Report Page 2 of 6

Permit #	Date App	Last Rev	First Name	MI	Last Name	Type Of Use	Description	Tax Map Info				Easting	Northing
1705018	5/17/2017	6/5/2017	James & Moll		Browning	Accessory Structure	(1) Detached garage; (2	M- 7	Q- 21	P- 128	L- 3	358500	685300
1705019	5/17/2017		Jason	C	Lennox	Accessory Structure	Storage shed	M- 13	Q- 19	P- 40	L-	361300	674200
1705020	5/18/2017	6/20/2017			Gradcon, Inc. (Winter)	Single Family Dwelling	(1)Two story dwelling; (M- 49	Q- 2	P- 86	L-	282500	647600
1705021	5/19/2017				Islamic Society of Cumb	Institutional	Conference room (Addit	M- LV3	Q- 6	P- 34	L-	285200	661500
1705022	5/19/2017		Theodore		Friend	Mobile Home	Singlewide mobile hom	M- 63	Q- 18	P- 259	L-	347300	627900
1705023	5/19/2017		Kenneth	E	Reichard	Agricultural	Agricultural building for	M- 39	Q- 18	P- 55	L- 4	330500	652200
1705024	5/22/2017	12/18/2017			AT&T c/o Evin Vannoy (Other	Telecommunication Utili	M- 48	Q- 14	P- 63	L-	264500	642000
1705025	5/22/2017		Kelsey		Thompson	Grading	Parking area expansion	M- 26	Q- 24	P- 199,Block E	L- 15-16	311900	661900
1705026	5/22/2017	6/2/2017			AAVALON Realty, LLC	Commercial	Storage addition to exis	M- 22	Q- 2	P- 27	L-	426000	684000
1705027	5/23/2017		Brian		Heavner	Accessory Structure	Replacement of pole bu	M- 16	Q- 17	P- 91	L-	326500	675800
1705028	5/23/2017		Bryan		Ziler	Accessory Structure	Storage building	M- 26	Q- 5	P- 254	L- 6	310700	671500
1705029	5/24/2017				Little Rascals c/o Autu	Home Occupation	Daycare	M- CR4	Q- 21	P- 43	L-	282900	646100
1705030	5/24/2017				1st EMC of Little Orlean	Institutional	Sunday school classroo	M- 21	Q- 17	P- 68	L-	418500	677800
1705031	5/24/2017		Russell		Stott	Accessory Structure	Storage building	M- 64	Q- 19	P- 91	L-	350500	626600
1705032	5/26/2017		Betty		Martin	Addition	Roof addition over existi	M- 38	Q- 12	P- 418	L- 6	312600	653700
1706001	6/1/2017		Diane	L.	Wellons	Single Family Dwelling	Two story modular dwel	M- 38	Q- 22	P- 130	L- 7	305600	648400
1706002	6/1/2017		Rick		Potter	Accessory Structure	Storage shed	M- 53	Q- 1	P- 101	L-	351900	646500
1706003	6/5/2017				Brants Home Sales (Kr	Single Family Dwelling	One story modular with	M- BR1	Q- 18	P- 261	L- 2	315000	682800
1706004	6/7/2017		Craig		Knippenberg	Grading	Site prep for future stor	M- 5	Q- 15	P- 41	L- 2	322000	689000
1706005	6/12/2017	6/13/2017	Christopher		Phillips	Addition	Storage addition to exis	M- 47	Q- 4	P- 15	L-	252600	645600
1706006	6/13/2017	11/21/2017			Weyand Sign & Lighting	Sign	On-site free standing bu	M- 25	Q- 19	P- 21	L-	280200	661700
1706007	6/14/2017				J.L. Wolford Contractin	Single Family Dwelling	Spec home	M- 64	Q- 1	P- 1	L- 13	350800	633700
1706008	6/16/2017	6/21/2017	Aaron & Wen		Gray	Grading	Fill site (ATF)	M- CR6	Q- 13	P- 204	L- 113	289900	642900
1706009	6/16/2017	6/19/2017	Alan		Whitworth	Demolition	Raze portion of existing	M- CO1	Q- 10	P- 42	L-	296200	682500
1706010	6/19/2017		Theodore		Friend	Grading	Fill site	M- 63	Q- 18	P- 259	L-	347300	627900
1706011	6/21/2017		Shelley		Landis	Addition	(1)Roof over existing re	M- 23	Q- 18	P- 377	L- 45-48;pt/o 46-47	258700	665700
1706012	6/21/2017		Karen		Diehl	Grading	Site prep for future dwel	M- CO1	Q- 9	P- 194 and 255	L-	294500	682000
1706013	6/23/2017		Emma		Leece	Demolition	Raze dwelling destroye	M- 35	Q- 4	P- 110	L-	253600	659100
1706014	6/23/2017				J & R Contracting [Pass	Demolition	Raze dwelling destroye	M- 15	Q- 10	P- 305	L- 411-412 Sec B	307900	681100
1706015	6/23/2017		Daniel	B.	Eckard	Agricultural	Agricultural building: ha	M- 28	Q- 10	P- 11	L-	341500	668400
1706016	6/26/2017	9/20/2017	Alan		Whitworth	Other	Site prep for future dev	M- CO1	Q- 10	P- 42	L-	296200	682500
1706017	6/26/2017		Jessica		Pell	Addition	Storage shed addition (r	M- 49	Q- 23	P- 219	L-	282800	647200
1706019	6/28/2017		Paul	N	Smith Jr.	Agricultural	Pole Building	M- 10	Q- 11	P- 14	L-	418000	689000
1707001	7/3/2017		Deirdre		Mull	Occupancy	Professional Office: Me	M- LV5	Q- 14	P- 46	L-	285000	661800
1707002	7/6/2017				Coddington Lumber Co	Industrial	Loading dock addition	M- 35	Q- 4	P- 27	L-	253600	659900
1707003	7/7/2017	7/12/2017	Donald	F.	Gattens	Addition	Attached garage	M- 47	Q- 9	P- 111	L-	249200	642300
1707004	7/12/2017				Christ Lutheran Church	Institutional	Pavilion	M- LV3	Q- 11	P- 36	L-	284600	660800
1707005	7/13/2017				Joe Colmer Logging	Forest Harvest	Select cut of 48 acres	M- 23,35	Q- 21	P- 61,48	L-	249000	661000
1707006	7/13/2017				Evergreen Estate Holdi	Agricultural	Pavilion (Agricultural Us	M- 13	Q- 10	P- 25	L-	271500	679000
1707007	7/19/2017	11/21/2017	Joseph	J	Howe	Addition	Bedroom, lounge additi	M- LV8	Q- 8	P- 92	L- 15-16	286800	664100
1707008	7/14/2017		Leonard		Dicken	Grading	"After-the-Fact" Authori	M- BE2	Q- 11	P- 123	L- 63 Blk O Sec 11	276900	644100
1707009	7/17/2017	10/23/2017	Brian		Boggs	Addition	"ATF" 1)Attached garag	M- 53	Q- 1	P- 138	L-	351500	646100
1707010	7/17/2017		Linda		Deremer	Demolition	Raze dwelling	M- BG4	Q- 9	P- 43	L- 23	291500	659000
1707011	7/17/2017		Rose		Cullen	Addition	Superstructure addition	M- 47	Q- 4	P- 19	L-	252800	645000
1707012	7/17/2017		Rose		Cullen	Accessory Structure	"ATF" Authorization of	M- 47	Q- 4	P- 19	L-	252800	645000
1707013	7/17/2017		Rose		Cullen	Accessory Structure	"After-the-Fact" Authori	M- 47	Q- 4	P- 19	L-	252800	645000
1707014	7/20/2017				Cumberland Covenant	Occupancy	Adult Day Care	M- BR1	Q- 14	P- 220	L-	312500	679200
1707015	7/24/2017		Patricia		Malamis	Other	Storage shed	M- 53	Q- 20	P- 74	L-	353200	639700
1707016	7/24/2017		Matthew	P	Brashear	Addition	Superstructure addition	M- 76	Q- 1	P- 82	L-	227000	609400
1707017	7/26/2017				Western Maryland Lum	Forest Harvest	Select cut of 50 acres	M- 12	Q- 22	P- 4	L-	252000	679000
1707018	7/27/2017		Darrell	L	Lyons	Grading	Driveway installation/ p	M- EL3	Q- 1	P- 154	L- 4-5	299400	690000
1707019	7/28/2017				Prestigious Homes (Po	Addition	Great room addition to	M- 10	Q- 18	P- 80	L-	420100	689600
1707020	7/28/2017		Christopher		Maddux	Single Family Dwelling	One story dwelling w/att	M- LV12	Q- 1	P- 19	L- 49	289900	668500
1707021	7/28/2017		Christopher		Maddux	Demolition	Raze existing dwelling	M- LV12	Q- 1	P- 19	L- 49	289900	668400

Report: Permits []Applied []Revised []Cancelled [] Denied []Expired [] Deadfiled []_____

Report: Permits: Applied and Revised Annual Format ver 1/11 [PSD_LS2]
1/5/2018 11:53:03 AM

Section 2A Table 1

Report Page 3 of 6

Permit #	Date App	Last Rev	First Name	MI	Last Name	Type Of Use	Description	Tax Map Info				Easting	Northing
1707022	7/31/2017		Debbie	J.	Miller	Addition	Livingroom addition to e	M- BG2	Q- 14	P- 15	L- 62-63	291100	656100
1708001	8/1/2017		Laryssa		Sheehan	Grading	Driveway installation	M- EK2	Q- 16	P- 139	L-	264400	668100
1708002	8/1/2017		Bobby		Elliott	Addition	Roof Addition (demolitio	M- 49	Q- 19	P- 156	L-	278100	638500
1708003	8/3/2017	8/23/2017	Lauren	E	Dixon	Agricultural	Horse barn	M- CO1	Q- 13	P- 141	L- 1-3	292600	682500
1708004	8/3/2017		David & Sha		Green	Single Family Dwelling	One story dwelling	M- 47	Q- 15	P- 494	L- 1	250800	641000
1708005	8/4/2017	9/19/2017	David		Kline	Single Family Dwelling	Ranch style dwelling	M- 13	Q- 6	P- 394, 395	L- 1, lot splits	278000	681000
1708006	8/7/2017	9/6/2017	Karl		Smith	Other	"After-the-Fact" Authori	M- 5	Q- 11	P- 9, 69	L-	328300	690800
1708007	8/7/2017		Tiffany		Turner	Grading	Driveway installation	M- 21	Q- 12	P- 194	L- Residual	419000	679000
1708008	8/7/2017		Raymond		Deneen	Agricultural	Agricultural Building	M- 14	Q- 17	P- 315	L-	292800	676500
1708009	8/8/2017				Columbia Gas of Maryla	Grading	Gas line installation	M- 26	Q- 11	P- 36	L-	310500	668000
1708010	8/9/2017				G&J Logging (Moran C	Forest Harvest	Select cut of 187 acres	M- 57	Q- 17	P- 148.193,234	L-	240000	628000
1708011	8/9/2017		Kara	M	Kyle	Home Occupation	Salon	M- 57	Q- 16	P- 281	L- 1	233600	628900
1708012	8/10/2017				Western Maryland Lum	Forest Harvest	Select cut of 60 acres	M- 24	Q- 1	P- 17	L-	264000	673000
1708013	8/10/2017		Joseph	J.	Hetrick	Addition	Covered porch addition	M- 37	Q- 8	P- 163	L- 29-30	281600	656800
1708014	8/11/2017		George		Sheetz	Grading	1) Parking lot; 2) Demol	M- CR2	Q- 2	P- 10	L- 5-6	285500	645900
1708015	8/14/2017				First Assembly of God c	Institutional	Pavilion	M- 57	Q- 6	P- 69	L-	239100	634000
1708016	8/14/2017		Keefe		Kaylor	Demolition	Emergency demolition	M- 57	Q- 11	P- 79	L-	237500	631500
1708017	8/15/2017				James Boggs Logging	Forest Harvest	Select cut of 8 acres	M- 73	Q- 1	P- 2	L-	370000	624000
1708018	8/16/2017		Kevin	M	Gurtler, Jr.	Grading	"ATF" landscaping	M- 76	Q- 8	P- 1	L- 90,91 Section 1	227000	607000
1708019	8/16/2017		Jeremiah	W	Custer	Accessory Structure	Detached garage	M- 28	Q- 23	P- 124	L- 4	344300	660800
1708020	8/16/2017		Lou		Montgomery	Accessory Structure	Detached garage	M- 79	Q- 6	P- 100	L- 2	240500	598300
1708021	8/16/2017		Karen		Diehl	Other	Garage	M- CO1	Q- 9	P- 194, 255	L-	294500	682000
1708022	8/17/2017		Keith		Kiddy	Addition	Addition to existing gara	M- 36	Q- 13	P- 110	L-	260700	652200
1708023	8/17/2017		Caleb		Browning	Mobile Home	Doublewide mobile hom	M- 4	Q- 9	P- 32	L- 20	303200	691700
1708024	8/17/2017				TOP Construction (Cro	Addition	Covered porch addition	M- LV1	Q- 4	P- 14	L- 2	282400	661200
1708025	8/21/2017		John		Herath	Single Family Dwelling	One story dwelling with	M- 4	Q- 13	P- 200	L- 2 (Section E)	298300	689700
1708026	8/22/2017		Steven	W	Patton	Grading	Fill site	M- 25	Q- 4	P- 116	L- 18	287900	671900
1708027	8/23/2017				Rainsburg Mountain Ha	Forest Harvest	Select cut of 29 acres	M- 16	Q- 22	P- 73	L-	325500	674800
1708028	8/25/2017				United Church of Christ	Demolition	Raze sections of existin	M- CO1	Q- 9	P- 97	L-	295500	682500
1708029	8/25/2017		Timothy & Jo		Snyder	Accessory Structure	Storage building	M- 35	Q- 5	P- 238	L- 83-87	254800	659400
1708030	8/28/2017		Derak	A.	Ruby	Grading	Driveway installation	M- 23	Q- 22	P- 664	L-	252000	661000
1708031	8/28/2017	11/20/2017	Joseph		Crawford	Mobile Home	Replacement of existing	M- 35	Q- 5	P- 238	L- 30-32	253950	659000
1708032	8/29/2017				Charles Whorton Loggi	Forest Harvest	Clear cut of 10 acres	M- 42	Q- 5	P- 12	L- Tk 260 Sect D	382000	658000
1708033	8/30/2017				KWIK-EZ LLC c/o Davi	Other	Removal of UST syste	M- 25	Q- 19	P- 11	L-	278000	662500
1708034	8/30/2017		Randal	K	Buckel	Accessory Structure	Detached garage	M- 38	Q- 22	P- 278	L- parcel 1	306800	649500
1708035	8/30/2017		Tammy		Northcraft	Addition	Porch addition to existin	M- 15	Q- 18	P- 79	L-	312000	676500
1708036	8/31/2017				Cessna Brothers	Forest Harvest	Select cut of 100 acres	M- 5	Q- 9	P- 187	L-	320000	679000
1709001	9/1/2017		Leonard		Howsare	Accessory Structure	Prefab storage shed	M- 14	Q- 22	P- 328	L- 57	289300	672400
1709002	9/5/2017				Cessna Brothers Loggi	Forest Harvest	Select cut of 48 acres	M- 27	Q- 24	P- 10	L-	330000	662000
1709003	9/5/2017				Cessna Brothers Loggi	Forest Harvest	Select cut of 30 acres	M- 16	Q- 10	P- 135	L-	326000	679000
1709004	9/5/2017				Chick-Fil-A c/o SPECS	Grading	Site preparation for futu	M- 25	Q- 20	P- 349	L- 2	282300	660300
1709005	9/7/2017				Fed Ex c/o Coughenour	Commercial	1)Roof line extension; 2	M- LV13	Q- 11	P- 179	L-	292300	671300
1709006	9/8/2017		Mike		Shwartz	Grading	Road installation	M- 19	Q- 22	P- 133	L- Tracts 526 sec D	379000	673100
1709007	9/8/2017		Zachary		Frost	Agricultural	Barn	M- 35	Q- 4	P- 106	L-	253000	659000
1709008	9/12/2017		Gregory		Turano	Grading	"ATF" Cut and fill (U/C)	M- 15	Q- 18	P- 70	L-	311500	676400
1709009	9/12/2017		Mark		Beaulieu	Grading	Landscaping	M- LV16	Q- 9	P- 9	L- 60-62	294800	673500
1709010	9/13/2017	9/26/2017			Connor Logging	Forest Harvest	Clear cut of 23 acres	M- 46(34)	Q- 17	P- 2 (within" P. 7")	L-	240000	654500
1709011	9/13/2017				Allegany County Buildin	Grading	Site prep for dwelling (cl	M- 37	Q- 14	P- 202	L- p/o 492-493	281500	652000
1709012	9/14/2017				First Peoples CFCCU c/o	Demolition	Raze three structures	M- 37	Q- 14	P- 206,207,208	L- p/o 1-2, plus	281500	653500
1709013	9/19/2017	9/20/2017			Pharmaculture Incorpor	Occupancy	Processing plant	M- 50	Q- 10	P- 139	L- Tract 5	306100	644700
1709014	9/22/2017		Travis		Hickey	Mobile Home	Singlewide mobile hom	M- 79	Q- 12	P- 32	L- 1	239200	596100
1709015	9/25/2017	9/26/2017	Stanley		Johnson	Accessory Structure	Detached garage	M- 15	Q- 4	P- 303	L- 25	307900	680800
1709016	9/25/2017				Dotsons Contracting	Demolition	Raze dwelling	M- CR4	Q- 4	P- 149	L- 7	281500	646000
1709017	9/26/2017		Roy	M.	Moore	Grading	Fill site	M- 50	Q- 6	P- 70 (13)	L-	312200	647600

Report: Permits []Applied []Revised []Cancelled [] Denied []Expired [] Deadfiled []_____

Section 2A Table 1

Report: Permits: Applied and Revised Annual Format ver 1/11 [PSD_LS2]
1/5/2018 11:53:03 AM

Report Page 4 of 6

Permit #	Date App	Last Rev	First Name	MI	Last Name	Type Of Use	Description	Tax Map Info				Easting	Northing
1709018	9/27/2017		Lena Mae		Phillips	Addition	Covered deck addition	M- LV5	Q- 9	P- 144	L- 190,192,194 pt/o 196	285000	662400
1709019	9/27/2017		Brandon		Reece	Single Family Dwelling	Two story dwelling w/att	M- 12	Q- 24	P- 176	L- 42, 43	257600	673900
1709020	9/28/2017		Leo		Shinholt	Single Family Dwelling	Log Home	M- 14	Q- 6	P- 125	L-	294600	681000
1709021	9/28/2017		Dawson		Carter	Accessory Structure	Storage Shed	M- CR6	Q- 17	P- 25	L- 43B, Sect. A	279300	644800
1710001	10/6/2017		Jason		McCumber	Other	Storage building (#1)	M- 25	Q- 3	P- 148	L- <5>	285100	671800
1710002	10/6/2017		Jason		McCumber	Other	Storage building (#2)	M- 14	Q- 21	P- 240	L- <16>	285700	672400
1710003	10/6/2017		James	M.	Lashbaugh	Demolition	Raze existing building (f	M- CR1	Q- 15	P- 57	L- 45	284200	646800
1710004	10/6/2017	10/11/2017			Allegany Junction Limit	Multi-Family	Two apartment buildng	M- 23	Q- 22	P- 330	L- (residual)	251000	660300
1710005	10/9/2017	11/27/2017	Joseph	J	Howe	Addition	Sunroom addition to exi	M- LV8	Q- 8	P- 92	L- 15-16	286800	664100
1710006	10/10/2017		John		Churchill	Accessory Structure	Detached garage	M- 36	Q- 7	P- 53	L- 2	262000	656000
1710007	10/10/2017		Donald		Propst, Sr.	Accessory Structure	Storage shed	M- 4	Q- 19	P- 148	L- 4	298600	687000
1710008	10/11/2017				Connor Logging	Forest Harvest	Select cut of 21 acres	M- 49	Q- 14	P- 30	L- 10	284000	641000
1710009	10/11/2017				Teter Landscaping (Mall	Grading	Clearing/grubbing/drive	M- 7	Q- 19	P- 195	L-	353000	685000
1710010	10/11/2017				Chick-Fil-A c/o Jennifer	Commercial	Restaurant (Chick-Fil-A	M- 25	Q- 20	P- 349	L- 2	282200	660200
1710011	10/11/2017				Yonker Logging (Hartle	Forest Harvest	Select cut of 22 Acres	M- 22	Q- 9	P- 8	L-	425100	680000
1710012	10/12/2017		Gene		Clem	Grading	Driveway installation	M- 4	Q- 13	P- 12	L- residual	297000	690500
1710013	10/13/2017		William		Buchanan	Forest Harvest	Addendum to LUP #L-3	M- 25	Q- 13	P- 373	L-	282400	663900
1710014	10/13/2017		Rose		Cullen	Addition	Addition to existing deta	M- 47	Q- 4	P- 19	L-	252800	645000
1710015	10/16/2017		Robert		Ringer	Addition	Family room addition	M- EL3	Q- 4	P- 148	L-	299500	691700
1710016	10/17/2017	11/8/2017			Allegheny Wood Produ	Forest Harvest	Select cut of 100 acres	M- 27,16	Q- 5	P- 89,74	L-	326000	671000
1710017	10/18/2017				Western Maryland Lum	Forest Harvest	Select cut of 30 acres	M- 24	Q- 1	P- 17	L-	264000	673000
1710018	10/18/2017		Carl		McKenzie	Grading	Site prep for dwelling	M- 2	Q- 15	P- 199	L-	267000	688000
1710019	10/20/2017		Jeremy	D	Kiddy	Accessory Structure	Detached garage	M- 47	Q- 10	P- 450	L- 2	251800	644000
1710020	10/24/2017				Western Maryland Lum	Forest Harvest	Select cut of 20 acres	M- 25	Q- 19	P- 278	L-	281000	663500
1710021	10/24/2017				Bridges Barber & Beaut	Occupancy	Barber Shop & Salon	M- 49	Q- 13	P- 266	L- 2	278500	639500
1710022	10/26/2017		Roosevelt		Moss	Grading	Improvement to existing	M- 9	Q- 13	P- 67	L- 4	388000	689500
1710023	10/30/2017	11/29/2017			Shenandoah Personal	Other	Self-support tower to re	M- 48	Q- 14	P- 53	L- 4	264100	641900
1711001	11/1/2017		Marvin		Peck	Grading	Fill Site	M- 19	Q- 16	P- 79	L- Green Rdg Tks 617-6	378000	676000
1711002	11/1/2017				SEM Enterprises LLC. (Grading	Driveway installation &	M- 19	Q- 9	P- 37	L- Green Ridge Tks 936	375500	680000
1711003	11/1/2017				Wynthers Haven (Warnic	Home Occupation	Workshop for Home Oc	M- LV8	Q- 10	P- 56	L- 174-175	287300	668900
1711004	11/2/2017		Twain		Lowery	Accessory Structure	Storage shed	M- 4	Q- 19	P- 63	L- A	297600	685600
1711005	11/6/2017		James	B	Hofe	Grading	Installation of retaining	M- 44	Q- 2	P- 5	L-	408100	657200
1711006	11/6/2017	11/14/2017	Ronald		Mallow	Single Family Dwelling	One story dwelling	M- 7	Q- 19	P- 195	L-	352700	685000
1711007	11/6/2017		Roosevelt		Moss	Single Family Dwelling	Two story dwelling	M- 9	Q- 13	P- 67	L- 4	387400	689500
1711008	11/7/2017		Lin Mei		Rhodes	Single Family Dwelling	1) Log cabin with loft on	M- 25	Q- 2	P- 345	L- 29	283100	669700
1711009	11/8/2017				Cessna Brothers Loggi	Forest Harvest	Select cut of 20 acres	M- 18	Q- 4	P- 19	L-	360000	681000
1711010	11/13/2017				Allegheny Wood Produ	Forest Harvest	Select cut 20 acres	M- 38	Q- 20	P- 148	L-	301500	649000
1711011	11/13/2017		Gene		Clem	Single Family Dwelling	(1) One story dwelling; (M- 4	Q- 13	P- 12	L- remainder	297000	690400
1711012	11/13/2017				Connor Logging (Koont	Forest Harvest	Select cut of 100 acres	M- 46(34)	Q- 17	P- 2 (within" P. 7")	L-	240000	654500
1711013	11/14/2017		Tricia and Ro		Witt	Single Family Dwelling	Two story dwelling w/ at	M- CR4	Q- 4	P- 149	L- 7	281500	646200
1711014	11/14/2017				LaVale Athletic Associa	Grading	Cut/fill and installation o	M- LV5	Q- 10	P- 12	L-	285600	663000
1711015	11/15/2017				Teter Landscaping (Kni	Grading	Expansion of parking ar	M- PP2	Q- 15	P- 69	L- 10 pt 11-12	291500	652700
1711016	11/15/2017		Craig		Knippenberg c/o Teter L	Agricultural	Agricultural pole buildin	M- 5	Q- 15	P- 41	L- 2	322000	689000
1711017	11/16/2017				Atlasville Assisted Livin	Sign	On-site business locatio	M- BR2	Q- 16	P- 85	L-	317200	685700
1711018	11/17/2017				Rainsburg Mtn Hardwo	Forest Harvest	Select cut of 40 acres	M- 39	Q- 7	P- 153	L-	315000	655000
1711019	11/20/2017				Columbia Gas of Maryla	Grading	Gas line replacement	M- 12V,13	Q-	P- various	L-	289000	671000
1711020	11/21/2017		Gary & Heath		Linn	Single Family Dwelling	One story ranch with att	M- 13	Q- 14	P- 60	L-	266400	675800
1711021	11/21/2017	11/22/2017			Cumberland Pipe and S	Commercial	Truck/trailer maintenanc	M- 25	Q- 24	P- 137	L- 4	293000	660500
1711022	11/22/2017				SEM Enterprises (Kruk	Single Family Dwelling	Two story with attached	M- 36	Q- 4	P- 99	L- 15	269600	658600
1711023	11/28/2017	12/12/2017			G & J Logging, Inc	Forest Harvest	Select cut of 87 acres	M- 46	Q- 17	P- 5	L-	238000	642000
1711024	11/28/2017	12/12/2017			Churchill Pub c/o Georg	Sign	Free standing on-site b	M- CR2	Q- 2	P- 10	L- 5-6	285500	645900
1712001	12/1/2017	12/7/2017			Western Maryland Lum	Forest Harvest	Select cut of 50 acres	M- 58	Q- 8	P- 7	L-	248000	631000
1712002	12/1/2017				Miller Trucking & Excav	Demolition	Demolition of secondar	M- PP2	Q- 9	P- 117	L- pt/o 2	291800	652500
1712003	12/1/2017		John	M	McFarland	Mobile Home	Temporary Mobile Hom	M- 27	Q- 6	P- 92	L- 1	331000	671500

Report: Permits []Applied []Revised []Cancelled [] Denied []Expired [] Deadfiled []_____

Section 2A Table 1

Report: Permits: Applied and Revised Annual Format ver 1/11 [PSD_LS2]
1/5/2018 11:53:03 AM

Report Page 5 of 6

Permit #	Date App	Last Rev	First Name	MI	Last Name	Type Of Use	Description	Tax Map Info				Eastings	Northings
1712004	12/1/2017		Jesse		Shipe	Agricultural	Agricultural building	M- 51	Q- 9	P- 25	L-	321900	642700
1712005	12/5/2017				Columbia Gas Transmi	Grading	Pipeline exposure repai	M- 25	Q- 4	P- 0	L-	288800	670000
1712006	12/6/2017				Kenney Signs, LLC. (Th	Sign	On-site business locatio	M- 14	Q- 18	P- 280	L-	295800	677000
1712007	12/7/2017		Gregory		Heavner	Agricultural	Pole building for farm m	M- 17	Q- 23	P- 56	L- 3	342500	674500
1712008	12/12/2017				Root Enterprises, LLC	Commercial	Second story porch roof	M- BR1	Q- 14	P- 220	L-	312500	679200
1712009	12/14/2017				Cessna Brothers Loggi	Forest Harvest	Select cut 40 acres	M- 21	Q- 9	P- 110	L-	411600	679000
1712010	12/14/2017				JL Wolford Contracting,	Single Family Dwelling	Ranch dwelling	M- 19	Q- 9	P- 37	L- Green Ridge Tks 936	375500	679800
1712011	12/14/2017		Coy	R.	Smith	Single Family Dwelling	(1)One story ranch dwel	M- 18	Q- 4	P- 151	L-	361200	680900
1712012	12/15/2017				Diamond Towers V. LL	Other	Cell tower with cabinet	M- 48	Q- 14	P- 63	L-	264500	642000
1712013	12/27/2017		Victoria		Harmon	Accessory Structure	Detached Garage	M- 17	Q- 6	P- 9	L-	348200	682300
1712014	12/27/2017		Donelly		Bohrer	Single Family Dwelling	Ranch dwelling with att	M- 26	Q- 6	P- 290	L- 3	311000	671400
1712015	12/28/2017	12/28/2017			Kenney Signs Inc. (Cu	Sign	Freestanding, on-site b	M- LV15	Q- 21	P- 16	L-	294000	673750
1712016	12/28/2017		Thomas		Beaver	Demolition	Raze garage destroyed	M- 35	Q- 23	P- 252	L-	256000	649000
L-3297	1/19/2017				Basecamp Coffee Com	Occupancy	Coffee production facilit	M- LV13	Q- 10	P- 56	L-	292200	672000
L-3298	1/23/2017				Red Rock Enterprises,	Forest Harvest	Select cut of 54 acres	M- 14	Q- 21	P- 251	L-	286000	673000
L-3299	1/27/2017	1/27/2017			Stepping Stones Learni	Occupancy	Childcare Center	M- LV11	Q- 22	P- 5	L-	291000	669500
L-3300	2/17/2017	9/19/2017			Dollar General c/o Penn	Commercial	Retail store	M- 25	Q- 19	P- 21	L-	280200	661700
L-3301	2/27/2017		William		Buchanan	Forest Harvest	Select cut of 14 acres	M- 25	Q- 13	P- 373	L-	282400	663900
L-3302	3/6/2017	3/20/2017	Sharon		Cecil c/o Floyd Skelley	Accessory Structure	Storage shed	M- 37	Q- 19	P- 269	L-	280200	649600
L-3303	3/16/2017		Jason		McCumber	Accessory Structure	Storage Shed	M- 14	Q- 23	P- 30	L-	290200	673600
L-3304	3/29/2017		Michael	S	Guthrie	Addition	Bedroom addition to exi	M- LV10	Q- 11	P- 61	L- pt lots 2-3	289500	667000
L-3305	3/30/2017		Matthew	W.	Martz	Addition	Bedroom/bath addition t	M- 37	Q- 14	P- 173	L- 34-35	282100	651100
L-3306	4/6/2017				Columbia Gas of Maryla	Grading	Gas line replacement (M- 25,14	Q- 4	P- 110,115,81,117,3	L-	289000	671000
L-3307	4/10/2017		Miguel		Sainz	Accessory Structure	Above ground pool	M- LV4	Q- 11	P- 66	L- 20-21 pt of 19	285200	664400
L-3308	4/13/2017	7/13/2017	William	C	Jewell	Accessory Structure	Detached garage (to re	M- LV8	Q- 10	P- 62	L- 105-108	287300	664900
L-3309	4/21/2017				Kenney Signs, Inc.	Sign	On-site, freestanding, b	M- LV2	Q- 9	P- 2	L-	283000	662200

Number Of Records Selected: **286**

Blank Page

2017 Annual Audit

Section 2B: Tabulated Reports Land Use Permits Revised



ACDCS - DIVISION OF LAND DEVELOPMENT SERVICES

Report Date: Sunday, December 31, 2017

Annual Report: 2017

Land Use Permit Applications Revised

Type of Use: All

Parameters: [LASTREV] Between 1/1/2017 And 12/31/2017

Permit #	Date App	Last Rev	First Name	MI	Last Name	Type Of Use	Description	Tax Map Info	Easting	Northing
0403011	3/8/2004	8/28/2017			Dicks Construction (Ric	Single Family Dwelling	One story dwelling with	M- RA1 Q- 7 P- 42 (issued as 1) L-	270000	626000
0705015	5/11/2007	1/19/2017	David		Weimer c/o BB&A	Grading	Topsoil & Clay Stockpil	M- 35 Q- 24 P- 124 L-	258000	650000
1007025	7/20/2010	5/15/2017	James		Whetstone	Accessory Structure	Detached garage with s	M- 35 Q- 14 P- 229 L- 38,39,40	247300	652600
1102001	2/3/2011	5/1/2017			Kokosing Construction	Grading	Spoil area (McCoole Bri	M- 80 Q- 14 P- 1 L-	245300	594500
1210030	10/22/2012	3/9/2017			Towne & Country Living	Multi-Family	Multi-Family Dwelling C	M- 15 Q- 24 P- 352 L-	314250	673000
1302012	2/19/2013	10/19/2017	John		Schoenadel	Grading	Cut into embankment	M- 44 Q- 8 P- 15 L-	409000	655500
1407027	7/30/2014	4/18/2017	Connie		Callis	Single Family Dwelling	Ranch dwelling	M- 28 Q- 13 P- p/o 66 L- 1	333000	663000
1507001	7/1/2015	6/12/2017	Barth	H	Frankenberry, Jr.	Addition	Master bedroom/bath a	M- CR6 Q- 24 P- 3 L- 48B	279500	645400
1508021	8/27/2015	7/13/2017			JLJ Rentals, L.L.C.	Single Family Dwelling	(1) Split level dwelling; (M- EL3 Q- 9 P- 105 L- 40-42 (+ alley closure)	299900	690400
1601006	1/12/2016	2/6/2017	Gary		Carr	Other	"ATF" 1)Cabin; (2)porch	M- 41 Q- 21 P- 79 L- 3	357200	651300
1601008	1/14/2016	3/17/2017	Tony	S	Shillingburg	Grading	Reclaim unauthorized fil	M- 57 Q- 5 P- 147 L- 2	275800	635600
1607018	7/29/2016	11/7/2017	Derrick & Mar		Nelson	Single Family Dwelling	One story dwelling w/att	M- 59 Q- 5 P- 147 L- 4, Sec. 1	275000	637000
1608011	8/18/2016	6/2/2017			SEM Enterprises (White	Single Family Dwelling	Split level dwelling	M- 15 Q- 10 P- 305 Sec B L- 655-658	306100	679400
1609005	9/9/2016	1/9/2017	Seth		Feaster	Agricultural	Agricultural building	M- 4 Q- 22 P- 41 L-	304000	683000
1609011	9/23/2016	10/12/2017	Belvin		Mann	Mobile Home	"After-the-Fact" Authori	M- 22 Q- 2 P- 26 L-	426900	683800
1609015	9/27/2016	1/20/2017			Lashbaugh's Bar and G	Occupancy	Restaurant	M- CR1 Q- 15 P- 58 L- 46-49	284200	646800
1611003	11/3/2016	3/6/2017			GEM Development, Inc.	Commercial	Pole building	M- 16 Q- 13 P- 308 L-	314300	677100
1611007	11/18/2016	2/22/2017	Mary	J.	DeWitt	Single Family Dwelling	Modular dwelling (repla	M- BR2 Q- 15 P- 141 L-	316400	684300
1612002	12/5/2016	2/24/2017	Holly		Burner	Accessory Structure	Detached garage	M- 49 Q- 14 P- 30, 262 & 267 L- 9 Amended	283000	641000
1612008	12/19/2016	2/15/2017			D & D Motors c/o BB&A	Commercial	Sales office addition	M- 49 Q- 13 P- 138 L- pt/o 634-635...	279400	641900
1701002	1/5/2017	1/31/2017			Blue Sky (Hovanec)	Sign	Billboard (digital, single	M- CR2 Q- 8 P- 2 L- p/o 2	284500	646800
1701004	1/17/2017	1/31/2017	James	F	Thoeig	Addition	Familyroom addition to	M- 1 Q- 16 P- 183 L-	271800	687400
1701005	1/17/2017	5/5/2017			Smiling Faces c/o Antoi	Occupancy	Day Care Facility	M- 15 Q- 17 P- 155 L- 96, p/o 97	310800	676200
1701007	1/20/2017	2/13/2017	James		Joy	Single Family Dwelling	Ranch style dwelling	M- 22 Q- 3 P- 7 L-	428900	682900
1701009	1/24/2017	2/6/2017	Dan		Knieriem	Mobile Home	Doublewide mobile hom	M- 49 Q- 1 P- 283 L- 7	279400	646200
1702001	2/2/2017	2/6/2017	Debbie	J.	Miller	Accessory Structure	Detached garage	M- BG2 Q- 14 P- 15 L- 62-63	291100	656100
1702004	2/7/2017	8/10/2017	Chiang Kai S		Kegerreis	Sign	Monopole, double stack	M- CR1 Q- 20 P- 2 L-	284200	646300
1702008	2/16/2017	2/21/2017			Bedford Road Volunteer	Institutional	Pavilion	M- BR2 Q- 17 P- 183 L-	318000	686200
1703002	3/1/2017	4/26/2017	Roy		Yonker II	Forest Harvest	Select cut of 10 acres	M- 64 Q- 12 P- 45 L-	366500	633000
1703008	3/6/2017	4/25/2017			Coughenour Surveying	Accessory Structure	Detached garage	M- 49 Q- 20 P- 230 L- 8	281500	639000
1703011	3/10/2017	3/13/2017	Paul		Reyolds c/o George Sh	Grading	Parking lot expansion	M- CR2 Q- 8 P- 8 L- pt of lot 4	284400	646800
1703015	3/17/2017	4/27/2017	Amy		Wilson	Accessory Structure	Above ground pool (AT	M- CR2 Q- 8 P- 75 L- 89, p/o90	284800	646500
1703016	3/21/2017	3/31/2017	Mark	D.	Schartiger	Accessory Structure	Detached garage	M- BE3 Q- 13 P- 7 L- 35	275200	642800
1703022	3/29/2017	3/31/2017	Leonard		Dicken	Grading	Fill site	M- BE2 Q- 11 P- 123 L- 63 Blk O Sec 11	276900	644100
1704001	4/3/2017	4/11/2017	Brian	E	Yonker	Other	Temporary storage of m	M- 32 Q- 6 P- 84 L-	420400	670200
1704008	4/12/2017	5/12/2017			Nolan Auto c/o BB&A	Occupancy	Used auto sales	M- LC1 Q- 9 P- 3, 72 L-	243000	640500
1704013	4/12/2017	4/27/2017			Columbia Pipeline Grou	Grading	Grading associated with	M- CR6 Q- 17 P- 14,22,33,57,13,10 L- various	278900	645000
1704014	4/13/2017	4/21/2017	Charles		Symons	Grading	Installation of sewer an	M- 47 Q- 10 P- 451, (ROW) L- 1	251400	644600
1704015	4/13/2017	4/26/2017	Andrew		Orndorff	Addition	Garage and mudroom a	M- 36 Q- 4 P- 99 L- 4	268100	658600
1704016	4/18/2017	4/24/2017	Roger	D	Kile	Mobile Home	Singlewide mobile hom	M- 69 Q- 18 P- 179 L- pt/o Military Lot 3487	258200	616800
1704017	4/18/2017	5/19/2017			Kegerreis Outdoor Adv	Sign	Monopole double stack	M- 15 Q- 18 P- 70 L-	311500	676400
1704018	4/18/2017	5/4/2017			Kegerreis Outdoor Adv	Sign	Monopole, double stack	M- 5 Q- 15 P- 333 L- 2	320600	689100
1704022	4/24/2017	4/25/2017			Fruit Bowl c/o SPECS i	Other	Emergency Authorizatio	M- 15 Q- 19 P- 281 L-	298500	672250
1704026	4/26/2017	5/2/2017	Mary		Folk	Accessory Structure	Storage shed	M- 14 Q- 11 P- 168 L-	292700	679000

Report: Permits []Applied []Revised []Cancelled [] Denied []Expired [] Deadfiled []

Section 2B Table 1

Report: Permits: Applied and Revised Annual Format ver 1/11 [PSD_LS2]

Report Page 1 of 2

1/5/2018 12:11:54 PM

Permit #	Date App	Last Rev	First Name	MI	Last Name	Type Of Use	Description	Tax Map Info				Easting	Northing
1705010	5/8/2017	5/11/2017			Uptown Hound c/o Jenn	Home Occupation	Pet wellness services*	M- LV11	Q- 14	P- 17	L- p/o 7	289750	668750
1705018	5/17/2017	6/5/2017	James & Moll		Browning	Accessory Structure	(1) Detached garage; (2	M- 7	Q- 21	P- 128	L- 3	358500	685300
1705020	5/18/2017	6/20/2017			Gradcon, Inc. (Winter)	Single Family Dwelling	(1)Two story dwelling; (M- 49	Q- 2	P- 86	L-	282500	647600
1705024	5/22/2017	12/18/2017			AT&T c/o Evin Vannoy (Other	Telecommunication Utili	M- 48	Q- 14	P- 63	L-	264500	642000
1705026	5/22/2017	6/2/2017			AAVALON Realty, LLC	Commercial	Storage addition to exis	M- 22	Q- 2	P- 27	L-	426000	684000
1706005	6/12/2017	6/13/2017	Christopher		Phillips	Addition	Storage addition to exis	M- 47	Q- 4	P- 15	L-	252600	645600
1706006	6/13/2017	11/21/2017			Weyand Sign & Lighting	Sign	On-site free standing bu	M- 25	Q- 19	P- 21	L-	280200	661700
1706008	6/16/2017	6/21/2017	Aaron & Wen		Gray	Grading	Fill site (ATF)	M- CR6	Q- 13	P- 204	L- 113	289900	642900
1706009	6/16/2017	6/19/2017	Alan		Whitworth	Demolition	Raze portion of existing	M- CO1	Q- 10	P- 42	L-	296200	682500
1706016	6/26/2017	9/20/2017	Alan		Whitworth	Other	Site prep for future dev	M- CO1	Q- 10	P- 42	L-	296200	682500
1707003	7/7/2017	7/12/2017	Donald	F.	Gattens	Addition	Attached garage	M- 47	Q- 9	P- 111	L-	249200	642300
1707007	7/19/2017	11/21/2017	Joseph	J	Howe	Addition	Bedroom, lounge additi	M- LV8	Q- 8	P- 92	L- 15-16	286800	664100
1707009	7/17/2017	10/23/2017	Brian		Boggs	Addition	"ATF" 1)Attached garag	M- 53	Q- 1	P- 138	L-	351500	646100
1708003	8/3/2017	8/23/2017	Lauren	E	Dixon	Agricultural	Horse barn	M- CO1	Q- 13	P- 141	L- 1-3	292600	682500
1708005	8/4/2017	9/19/2017	David		Kline	Single Family Dwelling	Ranch style dwelling	M- 13	Q- 6	P- 394, 395	L- 1, lot splits	278000	681000
1708006	8/7/2017	9/6/2017	Karl		Smith	Other	"After-the-FACT" Authori	M- 5	Q- 11	P- 9, 69	L-	328300	690800
1708031	8/28/2017	11/20/2017	Joseph		Crawford	Mobile Home	Replacement of existing	M- 35	Q- 5	P- 238	L- 30-32	253950	659000
1709010	9/13/2017	9/26/2017			Connor Logging	Forest Harvest	Clear cut of 23 acres	M- 46(34)	Q- 17	P- 2 (within" P. 7")	L-	240000	654500
1709013	9/19/2017	9/20/2017			Pharmaculture Incorpor	Occupancy	Processing plant	M- 50	Q- 10	P- 139	L- Tract 5	306100	644700
1709015	9/25/2017	9/26/2017	Stanley		Johnson	Accessory Structure	Detached garage	M- 15	Q- 4	P- 303	L- 25	307900	680800
1710004	10/6/2017	10/11/2017			Allegany Junction Limit	Multi-Family	Two apartment building	M- 23	Q- 22	P- 330	L- (residual)	251000	660300
1710005	10/9/2017	11/27/2017	Joseph	J	Howe	Addition	Sunroom addition to exi	M- LV8	Q- 8	P- 92	L- 15-16	286800	664100
1710016	10/17/2017	11/8/2017			Allegheny Wood Produ	Forest Harvest	Select cut of 100 acres	M- 27,16	Q- 5	P- 89,74	L-	326000	671000
1710023	10/30/2017	11/29/2017			Shenandoah Personal	Other	Self-support tower to re	M- 48	Q- 14	P- 53	L- 4	264100	641900
1711006	11/6/2017	11/14/2017	Ronald		Mallow	Single Family Dwelling	One story dwelling	M- 7	Q- 19	P- 195	L-	352700	685000
1711021	11/21/2017	11/22/2017			Cumberland Pipe and S	Commercial	Truck/trailer maintenanc	M- 25	Q- 24	P- 137	L- 4	293000	660500
1711023	11/28/2017	12/12/2017			G & J Logging, Inc	Forest Harvest	Select cut of 87 acres	M- 46	Q- 17	P- 5	L-	238000	642000
1711024	11/28/2017	12/12/2017			Churchill Pub c/o Georg	Sign	Free standing on-site b	M- CR2	Q- 2	P- 10	L- 5-6	285500	645900
1712001	12/1/2017	12/7/2017			Western Maryland Lum	Forest Harvest	Select cut of 50 acres	M- 58	Q- 8	P- 7	L-	248000	631000
1712015	12/28/2017	12/28/2017			Kenney Signs Inc. (Cu	Sign	Freestanding, on-site b	M- LV15	Q- 21	P- 16	L-	294000	673750
L-3078	1/18/2012	5/10/2017			Allegany County Buildin	Single Family Dwelling	Split foyer with attached	M- 37	Q- 14	P- 173	L- 227-228-229	281400	652900
L-3213	2/5/2015	4/11/2017			Carl Belt, Inc.	Grading	Fill site (#2)	M- 37	Q- 8	P- 61	L-	283000	654500
L-3234	6/2/2015	8/10/2017	Joseph	J.	Hetrick	Addition	Roof addition over exter	M- 37	Q- 8	P- 163	L- 29-30	281600	656800
L-3237	6/9/2015	12/14/2017			Four Points Manageme	Commercial	(1) AT&T Store; (2) Fro	M- LV2	Q- 9	P- 2	L-	283000	662300
L-3299	1/27/2017	1/27/2017			Stepping Stones Learni	Occupancy	Childcare Center	M- LV11	Q- 22	P- 5	L-	291000	669500
L-3300	2/17/2017	9/19/2017			Dollar General c/o Penn	Commercial	Retail store	M- 25	Q- 19	P- 21	L-	280200	661700
L-3302	3/6/2017	3/20/2017	Sharon		Cecil c/o Floyd Skelley	Accessory Structure	Storage shed	M- 37	Q- 19	P- 269	L-	280200	649600
L-3308	4/13/2017	7/13/2017	William	C	Jewell	Accessory Structure	Detached garage (to re	M- LV8	Q- 10	P- 62	L- 105-108	287300	664900

Number Of Records Selected: **82**

Report: Permits []Applied []Revised []Cancelled [] Denied []Expired [] Deadfiled []_____

Report: Permits: Applied and Revised Annual Format ver 1/11 [PSD_LS2]
1/5/2018 12:11:55 PM

Section **2B** Table **1**

Report Page 2 of 2

Blank Page

2017 Annual Audit

Section 2C: Tabulated Reports Land Use Permit Applications

<u>Table</u>	<u>Status</u>
1	Cancelled
2	Denied
3	Expired
4	Deadfiled

Blank Page



ACDCS - DIVISION OF LAND DEVELOPMENT SERVICES

Report Date: Sunday, December 31, 2017

Annual Report: 2017

Land Use Permit Applications Cancelled

Type of Use: All

Parameters: [Status] Set To 'CANCELLED*', [Permit Issued] Between 1/1/2017 And 12/31/2017

E.D.	Permit #	Status	Action Date	First Name	MI	Last Name	Type of Use	Project Description	Location Description	LU	East	North
24	1507005	CANCELLE	7/12/2017			Dans Mountain Wind	Other	iWECS Array (17 turbines,	Ridgeline of Dans Mtn: N/o Dans Rock; S/o I-68 corridor	0	269000	650000
21	1705003	CANCELLE	5/16/2017	James	B.	Froelich	Grading		N/s of Williams Road; adjacent to Moores Hollow Road;	0	322500	661100
6	1702001	CANCELLE	2/6/2017	Debbie	J.	Miller	Accessory Structure	Detached garage	NE/corner of Mallard Street & Tern Ave inters; SW/s of	0	291100	656100
2	1706002	CANCELLE	7/12/2017	Rick		Potter	Accessory Structure	Storage shed	SW/end of Hodel Lane; SW/of Warrior Mountain Cut off	0	351900	646500
7	1703011	CANCELLE	3/13/2017	Paul		Reyolds c/o George S	Grading	Parking lot expansion	SWs of McMullen Highway @ corner of Oakwood Street	0	284400	646800

Number Of Records Selected: 5

Report: Permits [] Issued [] Cancelled [] Denied [] Expired [] Deadfiled [] _____

Reports: Permits: Issued/Cancelled/Denied Annual rev 1/11 [PSD_LS2]

1/5/2018 12:23:56 PM

Section 2C Table 1

Report Page 1 of 1



ACDCS - DIVISION OF LAND DEVELOPMENT SERVICES

Report Date: Sunday, December 31, 2017

Annual Report: **2017**

Land Use Permit Applications Denied

Type of Use: All

Parameters: [Status] Set To 'DENIED*', [Permit Issued] Between 1/1/2017 And 12/31/2017

E.D.	Permit #	Status	Action Date	First Name	MI	Last Name	Type of Use	Project Description	Location Description	LU	East	North
7	1703022	DENIED	3/31/2017	Leonard		Dicken	Grading	Fill site	S/s of Viewcrest Road; 800' E/o Brandywine Drive	0	276900	644100
21	1712003	DENIED	12/5/2017	John	M	McFarland	Mobile Home	Temporary Mobile Home -	NE/s of Hinkle Road; 800' NW/o Sleepy Hollow Road		331000	671500
13	1608005	DENIED	1/10/2017	Michael	V.	Norris	Addition	2nd story bedroom; 1st flo	SE/s of Slabtown Road; 300 NE/o Reds Lane; 700 SW/	0	268400	678300

Number Of Records Selected: **3**

Report: Permits [] Issued [] Cancelled [] Denied [] Expired [] Deadfiled [] _____

Reports: Permits: Issued/Cancelled/Denied Annual rev 1/11 [PSD_LS2]

1/5/2018 12:28:20 PM

Section **2C** Table **2**

Report Page 1 of 1



ACDCS - DIVISION OF LAND DEVELOPMENT SERVICES

Report Date: Sunday, December 31, 2017

Annual Report: **2017**

Land Use Permit Applications Expired

Type of Use: All

Parameters: [Status] Set To 'EXPIRED*', [Permit Issued] Between 1/1/2017 And 12/31/2017

E.D.	Permit #	Status	Action Date	First Name	MI	Last Name	Type of Use	Project Description	Location Description	LU	East	North
20	1604004	EXPIRED	4/4/2017			Corriganville Volunteer	Institutional	Storage Building	S/s of Beach View Drive; E/o Corrigan Drive; N/o Mt Sav	0	296500	682500

Number Of Records Selected: **1**



ACDCS - DIVISION OF LAND DEVELOPMENT SERVICES

Report Date: Sunday, December 31, 2017

Annual Report: 2017

Land Use Permit Applications Deadfiled

Type of Use: All

Parameters: [Status] Set To 'DEADFILED*', [Permit Issued] Between 1/1/2017 And 12/31/2017

E.D.	Permit #	Status	Action Date	First Name	MI	Last Name	Type of Use	Project Description	Location Description	LU	East	North
1	1604011	DEADFILE	4/30/2017			1st EMC of Little Orlea	Institutional	Modular school unit (trailer	SE/s of Price Road; 450' SW/o Divide Ridge Road; 750'	0	418500	677800
13	1604010	DEADFILE	4/30/2017	Matthew		Baker	Grading	Fill/landscaping; remove st	S/s of MD 36; 700' W/o Woodcock Hollow Road interse	0	277750	684250
24	1604020	DEADFILE	4/30/2017	Dane		Bauer	Other	Solar Farm	SE/terminal end of Castleford Lane; 450' SE/o Summit	0	271000	657800
8	1610004	DEADFILE	10/31/2017	Mary Ellen		Berg	Mobile Home	Singlewide mobile home	NW/s of Lower Georges Creek Road; 500' SW/o Mauric	0	228300	617200
29	L-3289	DEADFILE	8/31/2017			BFS Foods, Inc. c/o J	Commercial	Addition to existing service	SE/corner of National Hwy (US 40) & Campground Rd (0	284400	662700
10	1607002	DEADFILE	7/12/2017	Dwight		Bittinger	Agricultural	Agricultural building	W/s of Warnick Road; 4/5 mile S/o Buskirk Hollow Road	0	251600	639300
7	1603003	DEADFILE	3/31/2017			DNA Landscaping	Commercial	Pavilion	SE/s of McMullen Highway (US 220 S); Across from Pio		285200	647400
7	1608012	DEADFILE	8/31/2017			DNA Landscaping (Gl	Grading	Landscaping (ATF/in proce	SE/intersection of North Bel Air Drive and Ivy Court		276500	642250
16	1601002	DEADFILE	1/31/2017	Joyce		Hartig	Forest Harvest	Select cut of 7 acres	End of Frog Hollow Road; W/o Cresap Mill Road	0	331000	650000
4	1609008	DEADFILE	9/30/2017	Doug		Hiett	Grading	Fill site	SE/s of Creek Road; 750' SW/o Williams Road intersect	0	310900	663900
31	1610020	DEADFILE	10/31/2017			Kinco (Foster)	Grading	Site prep for future dwellin	NW/s of Mountain Club Road; 1/4 mile NW/o Utility Driv	0	265100	628250
16	1602006	DEADFILE	2/28/2017	Alvin	T	Liller Jr.	Addition	"ATF" bedrooms/baths add	NW/s of Brice Hollow Road; Access via private drive; 45	0	326500	652700
3	1609004	DEADFILE	9/30/2017	David		MacDougall	Addition	1) Attached garage; 2) Mu	N/s of Williams Road; Across from Brice Hollow Road; .	0	334400	663000
1	1610002	DEADFILE	10/31/2017	Robert		Martin	Forest Harvest	Select cut of 10 acres	NW/s of MV Smith Road; 800' SW/o National Pike (US	0	394000	677000
2	1601005	DEADFILE	1/31/2017	Julia		McMillan	Addition	Bedroom addition to existi	SW/s of Opessa Street; 1/5 mile SE/o Old Braddock Tra	0	343000	627000
16	1610011	DEADFILE	10/31/2017	Richard		Mullenax	Single Family Dwelling	One story ranch dwelling w	SE/s of Williams Rd; Across from Drake Rd; 2/5 mile S	0	329000	663000
34	1604007	DEADFILE	4/30/2017	Tammy		Northcraft	Home Occupation	Dog grooming	N/s of Tam-Ric Way; 200' E/o Morningside Drive	0	312000	676500
7	1603018	DEADFILE	3/31/2017			ONASS, Inc. (Model H	Single Family Dwelling	Two story dwelling w/attac	NW/end of North Bel Air Drive; 100' NW/o High Point Co	0	275000	643000
13	1604021	DEADFILE	4/30/2017	Robert		Robertson	Mobile Home	1) Doublewide mobile hom	SE/s of Blackberry Drive; 750' NE/o Spataro Lane; 1/3	0	285200	675800
31	1604009	DEADFILE	4/30/2017	Stephen Reid		Rush II	Addition	1) Bedroom/bath addition;	SE/s of McMullen Highway (US 220 S); 750' NE/o High	0	250800	602700
29	L-3290	DEADFILE	9/30/2017	Gary		Shafer	Accessory Structure	Storage shed	NE/s of LaVale Court; at the intersection of Suburban Dr	0	286000	665000
16	1606007	DEADFILE	6/30/2017	Albert		Simpson	Grading	Installation of 3' pipe within	NW/s of Mexico Farms Road; 1800' SW/of Canal Ferry	0	301900	647800
29	L-3274	DEADFILE	4/30/2017	Michael		Stahlman	Grading	Fill	SE/s of Heritage Lane; 1/4 mile NE/o Cash Valley Road;	0	293500	677100
7	1603017	DEADFILE	3/31/2017	Debora		Stallings	Accessory Structure	"After the Fact" Authorizato	SE/s of Valley View Avenue; 150' SW/o Meadow Avenu	0	286200	645900
34	1607006	DEADFILE	7/12/2017			StoneBridge Events, L	Occupancy	Private, commercial recrea	SE/s of Pine Ridge Road; 1/10 mile NE/o the intersectio	0	321000	692000
24	1605001	DEADFILE	5/31/2017			T. Hersh Construction	Grading	Site prep for Solar Farm Ar	SE/terminal end of Castleford Lane; 450' SE/o Summit	0	271000	657800
24	1604022	DEADFILE	4/30/2017			T. Hersh Construction	Forest Harvest	Clear cut of 80.66 acres	SE/terminal end of Castleford Lane; 450' SE/o Summit	0	271000	657800
5	1603011	DEADFILE	3/31/2017	John	P.	Wertz, Jr	Grading	Culvert replacement: drain	NW/corner of Boardwalk and Shadoc Hollow Road:1500	0	307900	681500

Number Of Records Selected: 28

Report: Permits []Issued []Cancelled []Denied []Expired []Deadfiled []_____

Reports: Permits: Issued/Cancelled/Denied Annual rev 1/11 [PSD_LS2]

1/5/2018 12:36:43 PM

Section 2C Table 4

Report Page 1 of 1

2017 Annual Audit

Section 2D: Tabulated Reports

Land Use Permits Issued By Type

Type of Use

Accessory Structure

Additions

Agricultural

Commercial

Demolition

Duplex*

Extractive Type Industry*

Forest Harvest

Grading

Home Occupation

Industrial

Institutional

Mobile Home

Multi-Family*

Occupancy

Other

Sign

Single Family Dwelling

Stormwater Management*

**None – no records returned*



ACDCS - DIVISION OF LAND DEVELOPMENT SERVICES

Report Date: Sunday, December 31, 2017

Annual Report: 2017

Land Use Permit Applications Issued

Type of Use: ; As Noted

Parameters: [Status] Set To 'ISSUED*', [Permit Issued] Between 1/1/2017 And 12/31/2017

E.D.	Permit #	Status	Action Date	First Name	MI	Last Name	Type of Use	Project Description	Location Description	LU	East	North
Accessory Structure												
16	1702003	ISSUED	3/13/2017	Bill		Adams	Accessory Structure	Carport with covered stairc	SE/s of Ruppenkamp Road; 1/2 mile NE/o Uhl Highway;	0	315000	655000
21	1705018	ISSUED	6/15/2017	James & Moll		Browning	Accessory Structure	(1) Detached garage; (2) d	NE/s of National Pike (MD 144); 400' NW/o Flintstone C	0	358500	685300
20	1705013	ISSUED	5/15/2017	Ryan		Browning	Accessory Structure	Storage Shed	N/s of Lapp Lane; S/s of Pauline Avenue; 100' E/o Old	0	295100	662500
16	1708034	ISSUED	10/20/2017	Randal	K	Buckel	Accessory Structure	Detached garage	E/s of Rowley Street; 900' N/o Bierman Drive	0	306800	649500
22	1703007	ISSUED	4/13/2017	Lemuel	H	Buckley	Accessory Structure	Detached garage	NW/s of Christie Rd; SE/s of Bramble St; 1/4 mile N/o	0	316500	662500
7	1612002	ISSUED	2/24/2017	Holly		Burner	Accessory Structure	Detached garage	NE/s of Gunnings Delight Drive; 800' SE/of Winchester	0	283000	641000
7	1709021	ISSUED	9/29/2017	Dawson		Carter	Accessory Structure	Storage Shed	S/s of Royal Oak Drive; 300' NW/o Teakwood Drive; 60	0	279300	644800
29	L-3302	ISSUED	3/21/2017	Sharon		Cecil c/o Floyd Skelley	Accessory Structure	Storage shed	E/s of Craddock Road; 300' NE/o Easy Street; 2/5 mile	0	280200	649600
16	1609012	ISSUED	5/4/2017	Adam		Chamberlain	Accessory Structure	Detached garage with stor	NW/s of Bierman Dr; 950' NE/o Canal Rd; 1000' SW/o	0	308000	649000
24	1710006	ISSUED	10/17/2017	John		Churchill	Accessory Structure	Detached garage	NE/s of Pompey Smash Road; 250' S/o Vale Summit R	0	262000	656000
7	1703008	ISSUED	4/25/2017			Coughenour Surveyin	Accessory Structure	Detached garage	NE/s of McKenzie Tower Road; 600' SE/o Winchester R	0	281500	639000
18	1707012	ISSUED	8/28/2017	Rose		Cullen	Accessory Structure	"ATF" Authorization of Stor	N/corner of Thomas Hill Road and Upper Paradise Stre	0	252800	645000
18	1707013	ISSUED	7/26/2017	Rose		Cullen	Accessory Structure	"After-the-Fact" Authorizati	N/corner of Thomas Hill Road and Upper Paradise Stre	0	252800	645000
3	1708019	ISSUED	8/31/2017	Jeremiah	W	Custer	Accessory Structure	Detached garage	S/side of Oliver Beltz Road; 1/3 mile NE/o Rocky Road	0	344300	660800
2	1704029	ISSUED	5/17/2017	Robert		Deter	Accessory Structure	Detached garage with stor	NE/terminal end of Bel Vista Drive; Approximately 1/2 m	0	337500	634100
34	1703009	ISSUED	3/20/2017	Dave		Engle	Accessory Structure	Detached garage	SE/s of Hazen Rd; Across from Pine Creek Dr; 800' NE/	0	322000	690100
20	1704026	ISSUED	5/15/2017	Mary		Folk	Accessory Structure	Storage shed	SW/s of Kyle Drive; 200' NW/o Cash Valley Road	0	292700	679000
7	1705001	ISSUED	5/22/2017	Gregory		Harper	Accessory Structure	Detached garage	N/s of Brant Road; 500' SE/o Stoney Brook Farm Lane;	0	275600	647500
21	1705027	ISSUED	6/19/2017	Brian		Heavner	Accessory Structure	Replacement of pole buildi	SW/corner of Short Forty & Hinkle Roads intersection; S	0	326500	675800
29	1709001	ISSUED	9/1/2017	Leonard		Howsare	Accessory Structure	Prefab storage shed	SW/s of Ash Fleetwood Drive; 300' NW/o Cash Valley R	0	289300	672400
29	L-3308	ISSUED	8/14/2017	William	C	Jewell	Accessory Structure	Detached garage (to repla	SW/s of Roselawn Avenue; 300' SE/o US 40 (National	0	287300	664900
5	1709015	ISSUED	10/12/2017	Stanley		Johnson	Accessory Structure	Detached garage	NW/s of Wood Rose Avenue; 550' SW/o Boardwalk Ave	0	307900	680800
34	1702006	ISSUED	2/28/2017	William		Johnson	Accessory Structure	Detached Carport	NW/s of Sweitzer Lane; 1/3 mile SE/o Bedford Road (M	0	319000	686400
18	1710019	ISSUED	11/7/2017	Jeremy	D	Kiddy	Accessory Structure	Detached garage	SW/s of Cemetery Road; Adjacent to Midland Cemetery;	0	251800	644000
13	1705019	ISSUED	6/19/2017	Jason	C	Lennox	Accessory Structure	Storage shed	NW/s of Mount Savage Road (MD 36); SW/s of Green	0	361300	674200
20	1711004	ISSUED	11/3/2017	Twain		Lowery	Accessory Structure	Storage shed	NW/s of Ellerslie Road (MD 35); 200' SW/o Twin Oaks	0	297600	685600
29	L-3303	ISSUED	3/17/2017	Jason		McCumber	Accessory Structure	Storage Shed	SE/s of Cash Valley Road; 1/4 mile NE/o Ash Fleetwood	0	290200	673600
34	1702010	ISSUED	3/8/2017	John		Miller	Accessory Structure	Storage shed	N/corner of Bedford Rd (MD 807) and Ioka Drive interse	0	314000	682000
8	1708020	ISSUED	8/29/2017	Lou		Montgomery	Accessory Structure	Detached garage	SE/s of Pine Hill Road; 200' NE of Pond Hill Road; Appr	0	240500	598300
16	1705006	ISSUED	10/19/2017	Roy	M.	Moore	Accessory Structure	Pole Building	N/s Pine Tree Lane; 650' E/o Uhl Highway	0	312200	647600
13	1704007	ISSUED	4/12/2017	Mary	L	Myers	Accessory Structure	Detached carport	NW/s of Foundry Row; 200' NE/o Macs Hill Road; 1/4 mi	0	270100	662600
7	1705012	ISSUED	6/13/2017	Jessica		Pell	Accessory Structure	Storage shed*	N/s of Fir Tree Lane; 150' W/o Winchester Road (MD 53	0	282800	647500
7	1703004	ISSUED	3/8/2017	Marsha		Perlozzo	Accessory Structure	Storage Shed	SW/s of Old Lake Drive; 700' NW/o McMullen Highway (0	278700	642200
20	1710007	ISSUED	10/11/2017	Donald		Propst, Sr.	Accessory Structure	Storage shed	SE/s of Ellerslie Road (MD 35); 550' NE/o Jason Lane	0	298600	687000
7	1703016	ISSUED	3/24/2017	Mark	D.	Schartiger	Accessory Structure	Detached garage	S/s of N Bel Air Dr (@ NW/terminal end); 9/10 mile NW/	0	275200	642800
7	1705002	ISSUED	5/10/2017	Erik	J	Shoemaker	Accessory Structure	In-ground pool	NE/s of Cedarwood Drive; 300' SE/o Haines Drive; 550'	0	279000	644700
18	1708029	ISSUED	8/29/2017	Timothy & Jo		Snyder	Accessory Structure	Storage building	S/s of Kerr Road; 200' E/o Upper Georges Creek Road (0	254800	659400
3	1703023	ISSUED	4/11/2017	Allen		Taylor	Accessory Structure	Gazebo	NE/s of Mertens Avenue; 300' SE/o Jacobs Road; 1/2 m	0	371000	669200
7	1703015	ISSUED	5/1/2017	Amy		Wilson	Accessory Structure	Above ground pool (ATF*)	SW/corner of Oakwood Street & Meadow Avenue inters	0	284800	646500

Section 2D Table 1

Report Page 1 of 7

E.D.	Permit #	Status	Action Date	First Name	MI	Last Name	Type of Use	Project Description	Location Description	LU	East	North
16	1703006	ISSUED	3/17/2017	Allan		Wilson	Accessory Structure	Storage shed	NW/s of Frog Hollow Road; 500' S/o Deer Haven Lane;	0	328600	645300
22	1705028	ISSUED	6/14/2017	Bryan		Ziler	Accessory Structure	Storage building	NW/s of Hillcrest Drive; 750' S/o Rannells Road; 500' N	0	310700	671500

SubTotal; Number Of Records Selected: **41**

Addition

21	1703020	ISSUED	4/5/2017	Randy	C	Bennett III	Addition	Bedroom additions to dwell	NW/s of Williams Rd; Access via private dr; Across from	0	340500	667800
8	1707016	ISSUED	7/25/2017	Matthew	P	Brashear	Addition	Superstructure addition (2	NW/corner of Stoney Run Road and Arnold Lane interse	0	227000	609400
22	1703021	ISSUED	3/31/2017	Anna		Clark	Addition	Covered porch addition to	NW/s of Hillcrest Drive; 300' SW/ of Countryview Lane;	0	310200	671900
18	1710014	ISSUED	10/25/2017	Rose		Cullen	Addition	Addition to existing detach	N/corner of Thomas Hill Road and Upper Paradise Stre	0	252800	645000
18	1707011	ISSUED	7/26/2017	Rose		Cullen	Addition	Superstructure addition to	N/corner of Thomas Hill Road and Upper Paradise Stre	0	252800	645000
16	1704021	ISSUED	5/1/2017	David		Curry	Addition	Bedroom/bathroom additio	NW/s of Shanks Lane; 900' SW/o Brehm Road	0	308900	648300
7	1708002	ISSUED	8/8/2017	Bobby		Elliott	Addition	Roof Addition (demolition o	SW/s of Niners Lane; 450' NW/o McMullen Highway (U	0	278100	638500
3	1704010	ISSUED	4/18/2017			Flintstone Mennonite	Addition	Porch roof additions to exi	W/s of West Flintstone Creek Road; 550' N/o North Ser	0	350500	687500
18	1707003	ISSUED	8/18/2017	Donald	F.	Gattens	Addition	Attached garage	NW/s of Lower Georges Creek Road (MD 36); 200' SW/	0	249200	642300
29	L-3304	ISSUED	4/12/2017	Michael	S	Guthrie	Addition	Bedroom addition to existi	SE/s of Ronald Lane; 100' SW/o Mustaphal Drive; 450'	0	289500	667000
29	1708013	ISSUED	8/18/2017	Joseph	J.	Hetrick	Addition	Covered porch addition to	W/s of Winchester Road (MD 53); 500' S/o Stone Point	0	281600	656800
29	1707007	ISSUED	7/31/2017	Joseph	J	Howe	Addition	Bedroom, lounge addition t	SW/s of West Street; 300' SE/o National Highway (US 4	0	286800	664100
24	1708022	ISSUED	8/31/2017	Keith		Kiddy	Addition	Addition to existing garage	SE/s of New Georges Creek Road (MD 36); 3/4 mile S/o	0	260700	652200
12	1706011	ISSUED	6/29/2017	Shelley		Landis	Addition	(1)Roof over existing rear	NE/corner of Walnut, Graham & Davidson Sts intersecti	0	258700	665700
16	1705032	ISSUED	5/31/2017	Betty		Martin	Addition	Roof addition over existing	W/s of Uhl Highway; 700' S/o Ruppenkamp Road inters	0	312600	653700
29	L-3305	ISSUED	7/12/2017	Matthew	W.	Martz	Addition	Bedroom/bath addition to e	SW/s of Winchester Road (MD 53) 200' S/o Bluejay Driv	0	282100	651100
6	1707022	ISSUED	8/10/2017	Debbie	J.	Miller	Addition	Livingroom addition to exis	NE/corner of Mallard St & Tern Ave intersection; SW/s o	0	291100	656100
34	1708035	ISSUED	9/7/2017	Tammy		Northcraft	Addition	Porch addition to existing d	N/s of Tam-Ric Way; 250' E/o Morningside Drive	0	312000	676500
24	1704015	ISSUED	4/27/2017	Andrew		Orndorff	Addition	Garage and mudroom addi	SE/s of Barbers Hill Road; 700' W/o Harwood Drive	0	268100	658600
7	1706017	ISSUED	7/6/2017	Jessica		Pell	Addition	Storage shed addition (relo	SW/corner of Fir Tree Lane & Winchester Road (MD 53)	0	282800	647200
18	1706005	ISSUED	6/19/2017	Christopher		Phillips	Addition	Storage addition to existing	SE/corner of Maple Ridge Drive & Thomas Hill Road int	0	252600	645600
29	1709018	ISSUED	9/28/2017	Lena Mae		Phillips	Addition	Covered deck addition	SE/s of Simpson Avenue; 400' NE/o Campground Road	0	285000	662400
1	1707019	ISSUED	8/10/2017			Prestigious Homes (P	Addition	Great room addition to exis	NW/s of Jenny Lane; Approximately 1/3 mile NE/o Mann	0	420100	689600
20	1710015	ISSUED	10/17/2017	Robert		Ringer	Addition	Family room addition	SW/s of Gardner Avenue; 1/5 mile SW/o Ellerslie Road	0	299500	691700
13	1701004	ISSUED	1/31/2017	James	F	Thoerig	Addition	Familyroom addition to exi	NE/s of Beartrack Farm Road; 250' NW/o Bald Knob Ro	0	271800	687400
29	1708024	ISSUED	8/23/2017			TOP Construction (Cr	Addition	Covered porch addition to	S/s of Braddock Road; 2/5 mile NW/o Vocke Road inter	0	282400	661200
8	1705011	ISSUED	5/16/2017	Robert		Wiltson	Addition	Covered Deck	NW/s of New Shawnee Road; 1000' NW/o Horse Rock	0	226700	606200
13	1704005	ISSUED	4/19/2017	Barry		Winters	Addition	Great room additon to exist	W/s of Blank Rd; @Mason-Dixon Line; 1.7 miles N/o Mo	0	269200	693100
20	1704006	ISSUED	5/1/2017	Joshua		Wooldridge	Addition	(1)Bedrooms/bathroom/kit	N/s of Concord Avenue; S/s of Whitehair Street; 120' N	0	294300	682200

SubTotal; Number Of Records Selected: **29**

Agricultural

29	1708008	ISSUED	8/21/2017	Raymond		Deneen	Agricultural	Agricultural Building	SE/s of Cash Valley Rd; 100' SW/o W.M.S.R.R.; Access	0	292800	676500
20	1708003	ISSUED	8/23/2017	Lauren	E	Dixon	Agricultural	Horse barn	N/s of Kline Drive; 475' N/o Kreigbaum Road; 600' NE/o	0	292600	682500
3	1706015	ISSUED	7/13/2017	Daniel	B.	Eckard	Agricultural	Agricultural building; hay st	NW/s of Williams Road; 1/5 mile NE/o VanMeter Lane;	0	341500	668400
13	1707006	ISSUED	8/3/2017			Evergreen Estate Hold	Agricultural	Pavilion (Agricultural Use o	N/s of Trimble Road; 2/3 mile E/o Slabtown Road; 1/3 m	0	271500	679000
18	1709007	ISSUED	9/22/2017	Zachary		Frost	Agricultural	Barn	NW/s of Harvey Rd; Approx. 200' SW/o Shaft Rd; 1/3 mi	0	253000	659000
13	1703001	ISSUED	3/10/2017	Bobbie		Fuller	Agricultural	Pole building	SE/s of Mile Lane; 1.5 miles NE/o New School Road; 1/3	0	276900	686200
21	1712007	ISSUED	12/19/2017	Gregory		Heavner	Agricultural	Pole building for farm mac	S/s of Breakneck Road; 2/5 mile SW/o West Wilson Ro	0	342500	674500
34	1711016	ISSUED	12/15/2017	Craig		Knippenberg c/o Teter	Agricultural	Agricultural pole building	E/s of Smouses Mill Rd; 600' SE/o Hazen Rd; 2/3 mile N	0	322000	689000

Section **2D** Table **1**

Report Page 2 of 7

E.D.	Permit #	Status	Action Date	First Name	MI	Last Name	Type of Use	Project Description	Location Description	LU	East	North
1	1612009	ISSUED	1/23/2017	Jimmy		Price	Agricultural	"ATF" addition to existing	SE/o Turkey Farm Road and National Pike (MD 144) int	0	419200	682300
16	1705023	ISSUED	7/11/2017	Kenneth	E	Reichard	Agricultural	Agricultural building for far	SE/s of Martins Mountain Lane; 3.6 miles NE/o Old Oldt	0	330500	652200
16	1712004	ISSUED	12/19/2017	Jesse		Shipe	Agricultural	Agricultural building	SE/s of Brice Hollow Road; 1 2/5 mile NE/o Oldtown Ro	0	321900	642700
3	1705004	ISSUED	5/17/2017	William	R	Shreve	Agricultural	Pole building	SE/s of Murleys Branch Road; 400' NE/o Snow Hill Lane		357000	682200
1	1706019	ISSUED	7/13/2017	Paul	N	Smith Jr.	Agricultural	Pole Building	NE/corner of Mann & Garfield Miller Rds intersect; 1/2 m	0	418000	689000
1	1705015	ISSUED	5/25/2017	Adam		Yonker	Agricultural	Pole building	NW/s of Swain Road; 1/4 mile N/o Whitefield Road; 2/3	0	425500	682000

SubTotal; Number Of Records Selected: **14**

Commercial

1	1705026	ISSUED	7/13/2017			AAVALON Realty, LL	Commercial	Storage addition to existing	SW/s of National Pike; 1/5 mile SE/o Divide Ridge Rd; 8	0	426000	684000
7	1612008	ISSUED	6/9/2017			D & D Motors c/o BB&	Commercial	Sales office addition	E/s of McMullen Hwy (US 220 South); Across from Old L	0	279400	641900
29	L-3300	ISSUED	7/5/2017			Dollar General c/o Pe	Commercial	Retail store	SW/corner of National Hwy (US 40) & Winchester Rd (M	0	280200	661700
29	1709005	ISSUED	10/2/2017			Fed Ex c/o Cougheno	Commercial	1)Roof line extension; 2) P	SE/s of Lane Avenue; 1/3rd mile NE/o National Highway	0	292300	671300
34	1611003	ISSUED	3/9/2017			GEM Development, In	Commercial	Pole building	W/s of Petroleum Lane; 400' NW/o Eastman Road; 2/5	0	314300	677100

SubTotal; Number Of Records Selected: **5**

Demolition

18	1712016	ISSUED	12/29/2017	Thomas		Beaver	Demolition	Raze garage destroyed by	NW/s of New Georges Creek Road (MD 36); 1/3 mile N	0	256000	649000
6	1707010	ISSUED	7/21/2017	Linda		Deremer	Demolition	Raze dwelling	E/s of McMullen Highway at corner of Ash Avenue	0	291500	659000
7	1704024	ISSUED	4/26/2017			Don Harden Excavatin	Demolition	(1)Demolition of dwelling (SE/s of McMullen Highway; 140' SW/o Potomac Street;	0	283400	646400
29	1702014	ISSUED	2/23/2017			Don Harden Excavatin	Demolition	Raze structure destroyed b	NW/corner of Winter Lane and Winchester Road (MD 5	0	282900	647100
7	1709016	ISSUED	9/27/2017			Dotsons Contracting	Demolition	Raze dwelling	N/s of Brant Road at intersection of Ridgeway Terrace	0	281500	646000
29	1709012	ISSUED	10/11/2017			First Peoples CFCU c/	Demolition	Raze three structures	E/s of Winchester Road; 300' S/o MVA building	0	281500	653500
5	1706014	ISSUED	7/5/2017			J & R Contracting [Pa	Demolition	Raze dwelling destroyed b	NW/s of Wood Rose Avenue; approx. 250' SW/o Nogley	0	307900	681100
24	1701006	ISSUED	1/23/2017			J. L. Wolford Contracti	Demolition	Raze dwelling destroyed b	NE/o intersection of Parkersburg Road & US 40	0	265750	668100
9	1708016	ISSUED	8/15/2017	Keefe		Kaylor	Demolition	Emergency demolition of e	NW/s of Better End Road; 1/3rd mile NE/o Nikep Lane:		237500	631500
7	1710003	ISSUED	10/11/2017	James	M.	Lashbaugh	Demolition	Raze existing building (for	SW/s of Warrior Drive; 450' W/o McMullen Highway (US	0	284200	646800
7	1704019	ISSUED	4/19/2017			Lashbaugh's Bar and	Demolition	Raze existing building (for	SW/s of Warrior Drive; 350' W/o McMullen Highway (US	0	284200	646800
18	1706013	ISSUED	7/5/2017	Emma		Leece	Demolition	Raze dwelling destroyed b	N/s of Shaft Road; 900' W/o MD 936	0	253600	659100
29	1707021	ISSUED	7/31/2017	Christopher		Maddux	Demolition	Raze existing dwelling	SE/s of National Highway; NW/s of Braddock Avenue; 5	0	289900	668400
7	1702005	ISSUED	2/10/2017	Jeffrey	A	Norris	Demolition	Raze existing mobile home	N/s of Fir Tree Lane; 400' W/o Redwood Street; 1200'	0	281800	647200
20	1708028	ISSUED	8/28/2017			United Church of Chri	Demolition	Raze sections of existing C	N/s of Kriegbaum Road; Corner of Old Hollow and Kreig	0	295500	682500
20	1706009	ISSUED	6/23/2017	Alan		Whitworth	Demolition	Raze portion of existing str	S/s of Kriegbaum Road @ intersection with Eilerslie Roa	0	296200	682500

SubTotal; Number Of Records Selected: **16**

Forest Harvest

7	1702013	ISSUED	3/6/2017			Allegheny Wood Prod	Forest Harvest	Select cut of 25 acres	NW/s of McMullen Highway; 1200' SW/of Link Drive; 2/5	0	287000	652500
7	1702012	ISSUED	3/6/2017			Allegheny Wood Prod	Forest Harvest	Select cut of 45 acres	W/s of Tee Pee; NE/s of Brant Road	0	273500	648500
21	1710016	ISSUED	11/13/2017			Allegheny Wood Prod	Forest Harvest	Select cut of 100 acres (tw	NE & SW/sides of Old Johnson Road; 4/5 mile S/o MD	0	326000	671000
16	1711010	ISSUED	12/21/2017			Allegheny Wood Prod	Forest Harvest	Select cut 20 acres	NW/s of Mexico Farms Road; SW/s of Gibson Lane	0	301500	649000
1	1704028	ISSUED	5/5/2017			Appalachian Timber P	Forest Harvest	Select cut of 311 acres	E and W sides of Shipley Road; between Shipley Road	0	403500	681000
29	L-3301	ISSUED	3/6/2017	William		Buchanan	Forest Harvest	Select cut of 14 acres	N/s of terminus of Scarlet Oak Road; 1/5 mile N/o Weire	0	282400	663900

Section **2D** Table **1**

Report Page 3 of 7

E.D.	Permit #	Status	Action Date	First Name	MI	Last Name	Type of Use	Project Description	Location Description	LU	East	North
34	1708036	ISSUED	9/11/2017			Cessna Brothers	Forest Harvest	Select cut of 100 acres (T	(1)NW/s of Old Hancock and Old Mt Pleasant Rds; appr	0	320000	679000
3	1702011	ISSUED	11/15/2017			Cessna Brothers Logg	Forest Harvest	[After-the-Fact Authorizatio	N/s of Perrin Lane; W/o intersection with West Flintston	0	351000	689000
21	1709003	ISSUED	11/6/2017			Cessna Brothers Logg	Forest Harvest	Select cut of 30 acres	N and S/sides of Old Hancock Road: 3/4 mile E/o Mt. Pl	0	326000	679000
1	1704020	ISSUED	11/15/2017			Cessna Brothers Logg	Forest Harvest	[After-the-Fact Authorizatio	SE/s Scofield Road; @ County line; 3/5 mile N/o Glendal	0	403800	690400
10	1709010	ISSUED	9/26/2017			Connor Logging	Forest Harvest	Clear cut of 23 acres	N/s of Horner Hill Road; 1 1/2 miles W/o Hersick Road i	0	240000	654500
7	1710008	ISSUED	10/27/2017			Connor Logging	Forest Harvest	Select cut of 21 acres	East side Winchester Road at end of Gunnings Delight	0	284000	641000
10	1711012	ISSUED	12/8/2017			Connor Logging (Koon	Forest Harvest	Select cut of 100 acres (thr	Sites #1,#2-SE/o Horner Hill Road: Site 3-Near Pebble	0	240000	654500
7	1704002	ISSUED	4/17/2017			Connor Logging, LLC	Forest Harvest	Select cut of 55 acres	End of Brant Road; below ridgeline of Dans Mtn from Da	0	272000	650000
7	1612005	ISSUED	1/6/2017	David		Creegan (Williams Co	Forest Harvest	Clearcut of four (4) Acres	NW/s of US 220 S; 1/8th mile NE/o Cedarwood Drive, C		280250	644000
10	1711023	ISSUED	12/18/2017			G & J Logging, Inc	Forest Harvest	Select cut of 87 acres	NE/s of Douglas Hill Avenue; 1/4 mile SE/o Chisolm Lin	0	238000	642000
9	1708010	ISSUED	8/16/2017			G&J Logging (Moran	Forest Harvest	Select cut of 187 acres	E/s of MD 36; @ intersection of access road to MD 936	0	240000	628000
9	1705017	ISSUED	5/30/2017			G&J Logging (Moran	Forest Harvest	Select cut of 101 acres	SW/s of Jackson Mountain Road; S/o White Water Roa	0	240000	628000
9	1702018	ISSUED	3/6/2017			G&J Logging, Inc (Mor	Forest Harvest	95 Acres mixed; 61 acres	N/o Potomac Hollow Road on Water Tank Road; SW/en	0	236000	627000
16	1701001	ISSUED	1/9/2017			James Boggs Logging	Forest Harvest	Select cut of 16 acres	E/s of Moores Hollow Road; Across from Bucy Road; Ap	0	317000	646500
2	1708017	ISSUED	8/23/2017			James Boggs Logging	Forest Harvest	Select cut of 8 acres	N/s of Dailey Road; (prior to curve) 1 mile N/o Uhl Highw	0	370000	624000
18	1707005	ISSUED	7/21/2017			Joe Colmer Logging	Forest Harvest	Select cut of 48 acres	SE/s of Carlos Road; 1/4 mile NE/o Carlos: W/o Old Leg	0	249000	661000
2	1702009	ISSUED	6/21/2017			McCusker Logging (M	Forest Harvest	Select cut of 100 acres	E/s of Lower Town Creek Road; 1/2 mile NE/o Maniford	0	366000	644000
21	1708027	ISSUED	9/13/2017			Rainsburg Mountain H	Forest Harvest	Select cut of 29 acres	SE/s of Old Johnson Road @ intersection of MD 144; 5		325500	674800
29	L-3298	ISSUED	1/27/2017			Red Rock Enterprises,	Forest Harvest	Select cut of 54 acres	SW/s of Shortest Day Road; E/s of Piney Mountain View	0	286000	673000
29	1710020	ISSUED	10/27/2017			Western Maryland Lu	Forest Harvest	Select cut of 20 acres	Beyond terminus of Weires Avenue; N/end of Scarlet O	0	281000	663500
10	1712001	ISSUED	12/11/2017			Western Maryland Lu	Forest Harvest	Select cut of 50 acres	SE/end of Charlestown Street; 4/5 mile SE/o Jackson R	0	248000	631000
11	1707017	ISSUED	8/3/2017			Western Maryland Lu	Forest Harvest	Select cut of 50 acres	Near N/end of Sand Bank Road; E/s of Sand Bank; appr	0	252000	679000
12	1710017	ISSUED	11/17/2017			Western Maryland Lu	Forest Harvest	Select cut of 30 acres	E/s of Grandview Drive; NW/o Jones Court and Victoria	0	264000	673000
12	1708012	ISSUED	8/31/2017			Western Maryland Lu	Forest Harvest	Select cut of 60 acres	E/s of Grandview Drive; NW/o Jones Court and Victoria	0	264000	673000
20	1702019	ISSUED	3/6/2017			Western Maryland Lu	Forest Harvest	Select Cut of 240	W/s of Wills Mountain; NE/o Kings Grove Road at Maso	0	305000	690000
2	1703002	ISSUED	3/15/2017	Roy		Yonker II	Forest Harvest	Select cut of 10 acres	NW/s of Maniford Road; 1 mile NE/o Pack Horse Road;	0	366500	633000
1	1704012	ISSUED	4/18/2017			Yonker Logging	Forest Harvest	Select cut of 45 acres	End of Jenny Lane at Washington County Line	0	420000	685000
1	1710011	ISSUED	11/17/2017			Yonker Logging (Hartl	Forest Harvest	Select cut of 22 Acres	SE/s of Whitfield Road; SE/o Swain Road intersection	0	425100	680000

SubTotal; Number Of Records Selected: 34

Grading

16	1701010	ISSUED	2/10/2017			Adams Construction	Grading	Replacment of retaining w	NE/s of Sliders Lane; 300' W/of Uhl Highway; near inter	0	313000	652000
29	1709011	ISSUED	9/29/2017			Allegany County Buildi	Grading	Site prep for dwelling (clea	E/s of Old Cresaptown Road SW, W/s of MD 53; appx 3	0	281500	652000
4	1702002	ISSUED	2/21/2017	Krystyna		Belford	Grading	Landscaping	W/s of Creek Road; 500' SW/o Williams Road; 400' SW	0	310700	664000
26	1704003	ISSUED	8/25/2017	Melvin		Bladen, Jr.	Grading	Site preparation/driveway i	SW/s of Winners Lane; 525' NW/o Upper Consol Road;	0	252800	671200
6	1704023	ISSUED	5/5/2017	Kevin		Campbell	Grading	1) Driveway installation; 2)	NW/s of Apollo Avenue; 700' N/o McMullen Highway (U	0	291700	660000
20	1710012	ISSUED	10/23/2017	Gene		Clem	Grading	Driveway installation	NW/s of Pin Oak Court @ cul-de-sac: 1/4 mile W/o Rolli	0	297000	690500
22	1708009	ISSUED	9/21/2017			Columbia Gas of Mary	Grading	Gas line installation	NW/s of Country Club Rd; 200' NE/o Willow Brook Rd to	0	310500	668000
29	L-3306	ISSUED	6/14/2017			Columbia Gas of Mary	Grading	Gas line replacement (App	(Adjacent to) along the w/s of Cash Valley Road betwee		289000	671000
18	1703014	ISSUED	6/14/2017			Columbia Gas of Mary	Grading	Gas line replacement (App	Woodland area; E/s of Old Legislative Road; approx 1 m		250500	655000
7	1704013	ISSUED	5/16/2017			Columbia Pipeline Gro	Grading	Grading associated with g	E and W sides of Haines Drive between Cedarwood and	0	278900	645000
31	1609014	ISSUED	8/30/2017	Harry & Shirl		Crites	Grading	Surface improvements to e	NW/s of McMullen Highway (US 220); 500' SW/o North	0	268500	624750
16	1702017	ISSUED	3/6/2017	John		Crowfis, Sr.	Grading	Fill site	NW/s of Moores Hollow Road; 200' NW/o of Bucy Road	0	316000	647000
7	1707008	ISSUED	7/26/2017	Leonard		Dicken	Grading	"After-the-Fact" Authorizati	S/s of Viewcrest Road; 800' E/o Brandywine Drive	0	276900	644100
20	1706012	ISSUED	7/5/2017	Karen		Diehl	Grading	Site prep for future dwellin	NW/s of Pauline Avenue; 100' W/o Weldon Avenue an	0	294500	682000
24	1704011	ISSUED	4/27/2017			Eckhart Baptist Churc	Grading	Expansion of parking area/	N/s of Old National Pike: 850' SW/o Eckhart Mines Stre	0	264500	667000
2	1706010	ISSUED	6/26/2017	Theodore		Friend	Grading	Fill site	E/terminal end & S/side of Crows Feet Lane; 950' E/o B	0	347300	627900
3	1703012	ISSUED	3/31/2017			Gradcon, Inc. (Martz)	Grading	Site prep for future dwellin	S/s of Old Cumberland Road; approx 500' W/o Fifteen	0	392600	687300

E.D.	Permit #	Status	Action Date	First Name	MI	Last Name	Type of Use	Project Description	Location Description	LU	East	North
7	1706008	ISSUED	7/18/2017	Aaron & Wen		Gray	Grading	Fill site (ATF)	W/s of Louise Drive; at the intersection with Merla Aven	0	289900	642900
8	1708018	ISSUED	8/18/2017	Kevin	M	Gurtler, Jr.	Grading	"ATF" landscaping	SW/s of New Shawnee Road; @ SE/corner of Minneton	0	227000	607000
3	1609006	ISSUED	8/4/2017	Victoria		Harmon	Grading	"After-the-Fact" Authorizati	NE/s of Dickerson Hollow Rd; 1/3 mile SE/o West Wilso	0	348200	682300
6	1703005	ISSUED	4/13/2017	Charles Russ		Jones	Grading	Site preparation for future	SE/s of Pershing Street; 400' NE/o Moss Avenue	0	292200	652500
34	1706004	ISSUED	6/14/2017	Craig		Knippenberg	Grading	Site prep for future storage	E/s of Smouses Mill Road; 750' SE/o Hazen Road; 2/3		322000	689000
20	1707018	ISSUED	8/4/2017	Darrell	L	Lyons	Grading	Driveway installation/ parki	SE/s of Rolling Oaks Drive; 350' W/o Gardner Street	0	299400	690000
6	1612003	ISSUED	3/29/2017	Joseph		McQuade	Grading	Cut and fill (parking expan	S&N/s of Aster Avenue; 150' SE/o Ginger Street; 400'		290400	654100
16	1709017	ISSUED	9/29/2017	Roy	M.	Moore	Grading	Fill site	N/s Pine Tree Lane; 650' E/o Uhl Highway	0	312200	647600
3	1710022	ISSUED	11/7/2017	Roosevelt		Moss	Grading	Improvement to existing dri	N/s of Old Cumberland Road; 1/2 mile E/o Double Pine	0	388000	689500
29	1708026	ISSUED	8/25/2017	Steven	W	Patton	Grading	Fill site	SW/s of Butler Drive; 150' W/o Shortest Day Road inters		287900	671900
3	1711001	ISSUED	11/13/2017	Marvin		Peck	Grading	Fill Site	SE/s of Old Williams Road; 1/2 mile NE/o Piclic Road in	0	378000	676000
22	1703013	ISSUED	3/17/2017	Robert		Petersen Jr.	Grading	Cut and fill site (Parking ex	E/s of Jeffries Road; 600' NE/o Christie Road intersectio	0	319200	671000
11	1702007	ISSUED	2/21/2017	Brandon		Reece	Grading	Clearing and grubbing	SE/s of Talcot Avenue; 440' NE/o Lowell Avenue; Beyon	0	257600	673900
3	1711002	ISSUED	12/6/2017			SEM Enterprises LLC.	Grading	Driveway installation & site	SW/s of National Pike; 1000' SE/o Old Cumberland Roa	0	375500	680000
7	1708014	ISSUED	9/22/2017	George		Sheetz	Grading	1) Parking lot; 2) Demolitio	60' NE/o Oakwood St; SE/s of McMullen Hwy (US 220 S	0	285500	645900
31	1601008	ISSUED	3/17/2017	Tony	S	Shillingburg	Grading	Reclaim unauthorized fill a	SW/corner of Potomac View Drive and Harmon Lane int	0	275800	635600
3	1709006	ISSUED	10/4/2017	Mike		Shwartz	Grading	Road installation	N/s of Sugar Bottom Road; Approximatey 50' SE/o Blac	0	379000	673100
16	1703003	ISSUED	3/10/2017	James		Snider	Grading	Grading associated with w	NW and SE/s of Piney Flats Road; 1/3 mile SE/o Wildca	0	322400	658200
18	1704014	ISSUED	4/20/2017	Charles		Symons	Grading	Installation of sewer and g	SE/s of Cemetery Road; SW/o McVeighs Alley; NW/o	0	251400	644600
21	1710009	ISSUED	10/20/2017			Teter Landscaping (M	Grading	Clearing/grubbing/drivewa	NW/s of Ashley Drive; 250' NE/o Root Road intersection	0	353000	685000
16	1705025	ISSUED	6/1/2017	Kelsey		Thompson	Grading	Parking area expansion	E/s of Williams Road; 300' NW/o Messick Road, 1/4 mil	0	311900	661900
8	1605027	ISSUED	6/7/2017			Town of Westernport	Grading	1)Site prep for water stora	1/4 miles SW/o Town Limit; NE/s of Rock Street		218000	608000

SubTotal; Number Of Records Selected: **39**

Home Occupation

9	1708011	ISSUED	8/28/2017	Kara	M	Kyle	Home Occupation	Salon	350' NW/o Lower Georges Creek Road; Approximately	0	233600	628900
7	1705029	ISSUED	6/8/2017			Little Rascals c/o Autu	Home Occupation	Daycare	SW/s of Winchester Ro (MD 53); 150' NW/o McMullen	0	282900	646100
31	1704025	ISSUED	5/22/2017	Brittney		Remley	Home Occupation	Daycare	SE/s of Woodlawn Drive; 220' NE/o N Conda Way; 600'	0	267600	626600

SubTotal; Number Of Records Selected: **3**

Industrial

18	1707002	ISSUED	7/13/2017			Coddington Lumber C	Industrial	Loading dock addition	N/s of Shaft Road; @ Victor Lane; 1/3 mile NW/o Upper		253600	659900
----	---------	--------	-----------	--	--	---------------------	------------	-----------------------	---	--	--------	--------

SubTotal; Number Of Records Selected: **1**

Institutional

1	1705030	ISSUED	6/14/2017			1st EMC of Little Orlea	Institutional	Sunday school classroom	SE/s of Price Road; 450' SW/o Divide Ridge Road; 750'	0	418500	677800
34	1702008	ISSUED	3/24/2017			Bedford Road Volunte	Institutional	Pavilion	SW/corner of Sweitzer Ln & Bedford Rd (MD 807) intere		318000	686200
29	1707004	ISSUED	7/20/2017			Christ Lutheran Churc	Institutional	Pavilion	NE/corner of Club House Road and Martz Lane intersec	0	284600	660800
10	1708015	ISSUED	10/24/2017			First Assembly of God	Institutional	Pavilion	N/terminal end of Assembly Lane; 650' NE/o Lower Geo	0	239100	634000
29	1705021	ISSUED	6/19/2017			Islamic Society of Cu	Institutional	Conference room (Addition	@ NE/terminal end of Club House Road; 650' NE/of Mar	0	285200	661500

E.D.	Permit #	Status	Action Date	First Name	MI	Last Name	Type of Use	Project Description	Location Description	LU	East	North
SubTotal; Number Of Records Selected: 5												
Mobile Home												
	8 1705009	ISSUED	5/22/2017			D&D Homes (Diaz)	Mobile Home	(1)Doublewide mobile hom	NE/s of Westernport Rd (MD 135); 100' NW/o Red Mapl	0	239000	595900
	18 1705008	ISSUED	5/31/2017			D&D Homes (White)	Mobile Home	Doublewide mobile home	NW/s of Upper Paradise St, near NE/terminus; 800' NE/	0	253300	645500
	31 1704016	ISSUED	5/10/2017	Roger	D	Kile	Mobile Home	Singlewide mobile home	SE/s of McMullen Highway (US 220 S); NE/o Derwood	0	258200	616800
	7 1701009	ISSUED	2/10/2017	Dan		Knieriem	Mobile Home	Doublewide mobile home	E/s of Weitzell Boulevard; 600' N/o Brant Road; 550' N	0	279400	646200
	24 1703019	ISSUED	4/17/2017			Showcase Homes, (G	Mobile Home	Doublewide MH to replace	NE/s of Parkersburg Rd (MD 638); 400' SE/o Hanson Ln	0	265700	668000
	1 1704027	ISSUED	11/28/2017	Brian	E	Yonker	Mobile Home	Singlewide mobile home	W/s of Stotlemeyer Rd; 2/5 mile E/o Hoop Pole & Cliff R	0	420800	670000
SubTotal; Number Of Records Selected: 6												
Occupancy												
	29 L-3297	ISSUED	3/13/2017			Basecamp Coffee Co	Occupancy	Coffee production facility	SE/s of Lane Ave; 1/5 mile NE/o Rye Ave; 1/4 mile NE/o	0	292200	672000
	7 1710021	ISSUED	11/9/2017			Bridges Barber & Bea	Occupancy	Barber Shop & Salon	SW/s corner of Barton Boulevard and McMullen Highwa	0	278500	639500
	29 L-3295	ISSUED	6/14/2017			Islamic Society of Cu	Occupancy	Community center	@ NE/terminus of Club House Road; 650' NE/of Martz L	0	285200	661500
	7 1609015	ISSUED	1/20/2017			Lashbaugh's Bar and	Occupancy	Restaurant	SW/s of Warrior Drive; 350' W/o McMullen Highway (US	0	284200	646800
	29 1707001	ISSUED	9/29/2017	Deirdre		Mull	Occupancy	Professional Office: Mental	SE/s of Braddock Road (MD 49); 200' E/o Campground	0	285000	661800
	10 1704008	ISSUED	7/27/2017			Nolan Auto c/o BB&A	Occupancy	Used auto sales	E/s of Lower Georges Creek Road (MD 36); W/s of Roc	0	243000	640500
	16 1709013	ISSUED	9/27/2017			Pharmaculture Incorp	Occupancy	Processing plant	NW/corner of Pittsburgh Plate Glass Rd & Hunter Dougl	0	306100	644700
	23 1701005	ISSUED	5/5/2017			Smiling Faces c/o Ant	Occupancy	Day Care Facility	SE/s of Bedford Street; 500' SW/o Naves Cross Road;	0	310800	676200
	34 1612006	ISSUED	1/11/2017	Nkechinyere		Springs	Occupancy	Adult Medical Daycare	NW/s of Bedford Rd (MD 807); 300' SW/o Adaline Dr; 5	0	317200	685700
	29 L-3299	ISSUED	2/8/2017			Stepping Stones Lear	Occupancy	Childcare Center	NW/s of National Highway (US 40); 350' NE/o Mill Street	0	291000	669500
SubTotal; Number Of Records Selected: 10												
Other												
	18 1705024	ISSUED	6/29/2017			AT&T c/o Evin Vannoy	Other	Telecommunication Utility	SE/s of Old Dans Rock Road; Approximately 3 miles SE	0	264500	642000
	6 1704022	ISSUED	4/25/2017			Fruit Bowl c/o SPECS	Other	Emergency Authorization:	E/s of US 40 (National Pike); 1/4th miile W/o Wills Cree	0	298500	672250
	29 1708033	ISSUED	9/19/2017			KWIK-EZ LLC c/o Dav	Other	Removal of UST system/ I	N/s of National Highway (US 40); 950' NW/o Sixmile Ro	0	278000	662500
	2 1707015	ISSUED	7/25/2017	Patricia		Malamis	Other	Storage shed	NW/s of Wagner Rd; 4/5 mile SW/o Wagner Cutoff Rd;	0	353200	639700
	29 1710002	ISSUED	10/24/2017	Jason		McCumber	Other	Storage building (#2)	SE/s of unnamed road; appx. 4/5th mile NE/o Schoena	0	285700	672400
	29 1710001	ISSUED	10/24/2017	Jason		McCumber	Other	Storage building (#1)	S/s of unnamed road; 3/4 mile NE/o Schoenadel Lane &	0	285100	671800
	23 1705016	ISSUED	6/22/2017	Mark		Skinner	Other	Solar array (#1 and #2)	@ NE/terminal end of Miller Avenue; 1/3 mile NE/o Bedf	0	308000	676500
	34 1708006	ISSUED	9/6/2017	Karl		Smith	Other	"After-the-Fact" Authorizati	S/s of Bottle Run Rd; 150' W/o Evitts Mtn Ln; 3/5 mile S	0	328300	690800
	1 1704001	ISSUED	4/19/2017	Brian	E	Yonker	Other	Temporary storage of mobi	NE/s of Stotlemeyer Rd; 2/3 mile NE/o Hoop Pole & Cliff	0	420400	670200
SubTotal; Number Of Records Selected: 9												
Sign												
	23 1704009	ISSUED	5/1/2017			Amoruso, LLC	Sign	Replacement of marque/a	NW/corner of Bedford Road and Biederlack Drive inters	0	311000	678000

E.D.	Permit #	Status	Action Date	First Name	MI	Last Name	Type of Use	Project Description	Location Description	LU	East	North
34	1711017	ISSUED	12/11/2017			Atlasville Assisted Livi	Sign	On-site business location s	NW/s of Bedford Rd (MD 807) @ Chelsea Hill Lane; 300		317200	685700
7	1701002	ISSUED	1/31/2017			Blue Sky (Hovanec)	Sign	Billboard (digital, single fac	SE/s of McMullen Highway (US 220 S); Across from Wa	0	284500	646800
7	1702004	ISSUED	2/28/2017	Chiang Kai S		Kegerreis	Sign	Monopole, double stacked,	NW/s of McMullen Highway (US 220 S); 200' NE/o Winc	0	284200	646300
34	1704018	ISSUED	5/5/2017			Kegerreis Outdoor Ad	Sign	Monopole, double stacked,	SW/s of US 220 N; 500' SE/o Bedford Road (MD 807) in	0	320600	689100
34	1704017	ISSUED	5/30/2017			Kegerreis Outdoor Ad	Sign	Monopole double stacked	NW/corner of Naves Cross Road (MD 807) & Morningsi	0	311500	676400
29	L-3309	ISSUED	5/4/2017			Kenney Signs, Inc.	Sign	On-site, freestanding, busi	NW/s of National Hwy (US 40); 1/3 mile SW/o Campgro	0	283000	662200
20	1712006	ISSUED	12/18/2017			Kenney Signs, LLC. (T	Sign	On-site business location s	SE/s of Mount Savage Road (MD 36); 2/3 mile NE/o Nat	0	295800	677000
6	1610012	ISSUED	8/11/2017	Bill		Ultis	Sign	Freestanding V-shape dou	SW/corner of McMullen Highway (US 220 South) & Fall	0	289000	652400
29	1706006	ISSUED	7/5/2017			Weyand Sign & Lighti	Sign	On-site free standing busin	SW/corner of National Hwy (US 40) & Winchester Rd (M	0	280200	661700

SubTotal; Number Of Records Selected: **10**

Single Family Dwelling

34	1706003	ISSUED	7/20/2017			Brants Home Sales (K	Single Family Dwelling	One story modular with att	SW/s of Millpoint Drive; 250' SE/o Bedford Road	0	315000	682800
20	1711011	ISSUED	11/28/2017	Gene		Clem	Single Family Dwelling	(1) One story dwelling; (2)	NW/s of Pin Oak Court; @ cul-de-sac: 1/3 mile W/o Roll	0	297000	690400
31	1702015	ISSUED	4/27/2017	Jason		Davis	Single Family Dwelling	Two story dwelling with att	@ NE/terminal end of Clement Armstrong Rd; 1.1 miles	0	273000	639000
34	1611007	ISSUED	2/22/2017	Mary	J.	DeWitt	Single Family Dwelling	Modular dwelling (replacin	200' SE/o Bedford Road (MD 807); NE/s of Meders Lan		316400	684300
7	1705005	ISSUED	5/30/2017			Gradcon, Inc. (Stepp)	Single Family Dwelling	One story dwelling with att	NE/s of McKenzie Tower Road; 650' SE/o Winchester R	0	281600	638800
29	1705020	ISSUED	6/28/2017			Gradcon, Inc. (Winter)	Single Family Dwelling	(1)Two story dwelling; (2) a	N/s of Winter Avenue; 250' W/o Winchester Road (MD 5	0	282500	647600
3	1703017	ISSUED	4/21/2017			Gradcon, Inc.(Martz)	Single Family Dwelling	(1)Two story dwelling; (2)A	S/s of Old Cumberland Road; 600' W/o Fifteen Mile Cre	0	392600	687300
10	1708004	ISSUED	9/20/2017	David & Sha		Green	Single Family Dwelling	One story dwelling	SW/s of Warnick Road; 2/5 mile SE/o Buskirk Hollow &	0	250800	641000
20	1708025	ISSUED	10/11/2017	John		Herath	Single Family Dwelling	One story dwelling with att	NW/s of Rolling Oak Drive; 500' SW/o Calvary Court; 70	0	298300	689700
2	1706007	ISSUED	9/13/2017			J.L. Wolford Contracti	Single Family Dwelling	Spec home	SE/s of Wagner Road; 1.7 miles NE/o Oldtown Road (M	0	350800	633700
6	1704004	ISSUED	5/15/2017	Charles Russ		Jones	Single Family Dwelling	Single story dwelling with l	SE/s of Pershing Street; 50' SW/o Bank Avenue; 375' N	0	292200	652500
1	1701007	ISSUED	2/17/2017	James		Joy	Single Family Dwelling	Ranch style dwelling	E/s of National Pike (Scenic Route 40); @ Washington	0	428900	682900
29	1707020	ISSUED	8/14/2017	Christopher		Maddux	Single Family Dwelling	One story dwelling w/attac	SE/s of National Hwy (US 40); NW/s of Braddock Ave; 5	0	289900	668500
21	1711006	ISSUED	12/5/2017	Ronald		Mallow	Single Family Dwelling	One story dwelling	W/s of Ashley Lane; 275 SW/o Root Road; 300' NW/o A	0	352700	685000
18	1612007	ISSUED	1/3/2017	Floyd		Moore	Single Family Dwelling	Dwelling to replace MH de	E/s of Upper Georges Creek Road (MD 936); W/o Ocea	0	251600	648900
3	1711007	ISSUED	12/13/2017	Roosevelt		Moss	Single Family Dwelling	Two story dwelling	N/s of Old Cumberland Rd; 1 mile NW/o Fifteen Mile Cr	0	387400	689500
5	1608011	ISSUED	1/10/2017			SEM Enterprises (Whi	Single Family Dwelling	Split level dwelling	SE/s of Amherst Avenue; 100' SW/o Beckworth Street;	0	306100	679400
18	1703018	ISSUED	4/28/2017	Charles		Symons	Single Family Dwelling	(1)One story dwelling; (2)at	NE/s of Cemetery Road; 1/4 mile SW/o McVeighs Alley;	0	251400	644600
16	1706001	ISSUED	6/21/2017	Diane	L.	Wellons	Single Family Dwelling	Two story modular dwellin	SE/corner of Stable Wy & Mexico Farms Rd intersect; 3		305600	648400

SubTotal; Number Of Records Selected: **19**

Total Number Of Records Selected: **241**

Annual Report: Permits []Issued []Cancelled []Denied []Expired []Deadfiled [] _____

Reports: Permits: Issued/Cancelled/Denied Annual rev 1/18a [PSD_LS2]

1/12/2018 3:03:16 PM

2017 Annual Audit

Section 2E: Tabulated Reports

Certificate of Occupancy(ies) Issued



ACDCS - DIVISION OF LAND DEVELOPMENT SERVICES

Annual Report: 2017

Certificate of Occupancy(ies) Issued

Type of Use: All

Parameters: [O&U ISSUED] Between 1/1/2017 And 12/31/2017, [O&U STATUS] Set To 'ISSUED*'

Report Date: Sunday, December 31, 2017

Permit #	Applied	Applicant	Builder's Name	Type Of Use 1	PROJ DESCRIP	Location Description 1	LUP Issued	CO Requested	CO Distributed	Final Str. Insp	CO Issued
0105050	7/3/2001	Thompson	Ron Ammons	Addition	Two car garage	NE/s of Dickerson Hollow Road; 100	7/31/2001	11/12/2017	12/14/2017	11/12/2017 - H	12/14/2017
0401017	1/16/2004	Showcase Hom	Showcase Homes	Mobile Home	Doublewide mob	E/s of Pompey Smash Road; 200' S/	3/9/2004	10/10/2017	10/11/2017	10/10/2017 - C	10/11/2017
0403011	3/8/2004	Dicks Constructi	Dicks Constructio	Single Family Dwelli	One story dwelli	SW/s of Llewellyn Ave; 100' SE/of M	4/12/2004	8/25/2017	8/28/2017	08/25/2004 - C	8/28/2017
1105004	5/2/2011	Kiddy	SAME AS APPLI	Single Family Dwelli	(1)Two story dw	SW/s of Cemetery Road; Adjacent to	5/26/2011	10/9/2017	10/11/2017	10/09/2017 - C	10/11/2017
1410025	0/28/2014	McGee	Kauffman Metals	Accessory Structure	Detached garag	SW/s of Baltimore Pike (MD 144); 50	11/24/2014	1/25/2017	1/25/2017	11/09/2016 - C	1/25/2017
1412006	2/18/2014	Deakin	Owner/Applicant	Single Family Dwelli	1) One story dw	NW/s of Dobbin Drive; 500' N/o Talb	1/30/2015	3/15/2017	3/21/2017	03/15/2017 - C	3/21/2017
1509008	9/14/2015	Phillips	Owner	Accessory Structure	Pole building	SE/corner of Maple Ridge Drive and	10/5/2015	6/14/2017	6/14/2017	06/14/2017 - C	6/14/2017
1601001	1/4/2016	Robertson	SAME AS APPLI	Single Family Dwelli	One story dwelli	SW/s of Mertens Avenue; 1/3 mile S	3/10/2016	8/18/2017	8/18/2017	08/17/2017 - C	8/18/2017
1602002	2/5/2016	Nehme	Eric Paugh Contr	Single Family Dwelli	Log Home	S/s of Trails End Lane; 900' SE/o Cre	4/26/2016	3/22/2017	4/3/2017	03/22/2017 - C	4/3/2017
1602005	2/17/2016	Gradcon, Inc. (S	Gradcon, Inc.	Single Family Dwelli	Two story dwelli	W/s of Winners Lane; 300' S/o Upper	3/18/2016	2/24/2017	2/24/2017	02/24/2017 - C	2/27/2017
1603015	3/23/2016	Gostomski	Owner	Addition	Addition to pole	SW/s of Calla Hill Road; 150' SE/o D	4/26/2016	3/23/2017	4/3/2017	03/23/2017 - C	4/3/2017
1605010	5/11/2016	Unger	JL. Wolford Contr	Single Family Dwelli	1) Ranch dwellin	SE/s Orabell Drive; NW/s of Madison	10/5/2016	2/23/2017	2/23/2017	02/23/2017 - C	2/27/2017
1605023	5/25/2016	Morgan	Gornall Constructi	Single Family Dwelli	Two story dwelli	S/s of Pinto Rd; 2/5 mile SE/o McMull	6/28/2016	10/20/2017	10/20/2017	10/20/2017 - C	10/23/2017
1606006	6/8/2016	Allegany Boys C	Owner/Applicant	Institutional	Single family dw	NE/s of Wagner Cutoff Road; 1 2/5 m	10/3/2016	4/17/2017	4/26/2017	04/17/2017 - C	4/26/2017
1606026	6/30/2016	SEM Enterprise	SEM Enterprises,	Single Family Dwelli	One story dwelli	N/s of Kerr Road; 1/4 mile NE/o Upp	8/26/2016	6/5/2017	6/15/2017	06/05/2017 - C	6/15/2017
1607018	7/29/2016	Nelson	Michael L. Sears	Single Family Dwelli	One story dwelli	NW/corner of Clement Armstrong Rd	8/17/2016	11/7/2017	11/7/2017	11/07/2017 - C	11/7/2017
1608001	8/2/2016	Gradcon, Inc. (V	Gradcon, Inc	Single Family Dwelli	One story dwelli	E/s of Winchester Road; N/o McKenz	9/12/2016	12/8/2017	12/11/2017	12/08/2017 - C	12/11/2017
1608011	8/18/2016	SEM Enterprise	SEM Enterprises (Single Family Dwelli	Split level dwelli	SE/s of Amherst Avenue; 100' SW/o	1/10/2017	5/31/2017	6/2/2017	05/31/2017 - C	6/2/2017
1609002	9/8/2016	Wehr	Same as applican	Accessory Structure	Detached garag	SE/s of Martins Mountain Lane; 1.1	9/19/2016	6/7/2017	6/15/2017	06/07/2017 - C	6/15/2017
1609012	9/23/2016	Chamberlain	SAME AS APPLI	Accessory Structure	Detached garag	NW/s of Bierman Dr; 950' NE/o Cana	5/4/2017	9/11/2017	9/11/2017	08/17/2017 - C	9/11/2017
1611003	11/3/2016	GEM Developm	Ebys Landscape	Commercial	Pole building	W/s of Petroleum Lane; 400' NW/o E	3/9/2017	10/11/2017	10/11/2017	10/04/2017 - C	10/11/2017
1704016	4/18/2017	Kile	SAME AS APPLI	Mobile Home	Singlewide mobi	SE/s of McMullen Highway (US 220	5/10/2017	12/19/2017	12/19/2017	10/20/2017 - C	12/19/2017
L-3078	1/18/2012	Allegany County	Allegany County	Single Family Dwelli	Split foyer with a	W/s of Bristol Drive; 350' N/o Vine St	4/3/2012			11/09/2016 - H	5/11/2017
L-3137	7/25/2013	Drummond	Owner	Addition	1)Attached two c	W/side Shortest Day Road; 250' N/of	8/2/2013	8/10/2017	8/10/2017	08/10/2017 - K.	8/10/2017
L-3168	4/22/2014	Stahlman	Owner/Applicant	Single Family Dwelli	Two story dwelli	S/s of Heritage Lane; 1/4 mile NE/o	7/8/2015	1/20/2017	1/26/2017	01/20/2017 - C	1/26/2017
L-3200	1/25/2014	Gradcon Constr	Gradcon Construc	Single Family Dwelli	One story dwelli	@ NE/terminal end of Martz Lane; 1/	4/16/2015	5/2/2017	5/2/2017	05/02/2017 - C	5/2/2017
L-3263	2/10/2015	Wharton	Owner	Single Family Dwelli	Rancher	SE/s of Weires Avenue; 1/5 mile SW	1/20/2016	8/24/2017	8/24/2017	08/24/2017 - C	8/24/2017
L-3300	2/17/2017	Dollar General c	Pennntex Contracti	Commercial	Retail store	SW/corner of National Hwy (US 40)	7/5/2017	11/28/2017	11/28/2017	11/28/2017 - C	11/28/2017

Number Of Records Selected: 28

Report: COs [] Issued [] Active [] Pending [] Cancelled [] Denied [] Expired [] Deadfiled [] _____

form: Report-CO Report rev 1/11 [PSD_LS2]

1/5/2018 12:41:58 PM

Section 2E Table 1

Report Page 1 of 1

2017 Annual Audit

Section 2F: Tabulated Reports

Fees Invoiced by Permit Application



ACDCS - DIVISION OF LAND DEVELOPMENT SERVICES

Report Date: Sunday, December 31, 2017

Comprehensive Fee Report for ☐ Month of _____ ☐ CY _____ ☐ Date RangeLand Use Permit Applications ☐ Issued ☐ Cancelled ☐ Denied ☐ Expired ☐ Deadfiled ☐ _____Type of Use _____ ☐ All ☐ Class _____

Parameters: [Date Applied] Between 1/1/2017 And 12/31/2017

Permit#	Invoice#	Paid	Old \$	LU Appl \$	Zon Cert.\$	BOA \$	SEC \$	SWM \$	SCD \$	MISC \$	BC Appl \$	Pb \$	HVAC \$	Struct.\$	Elec. \$	CO \$	MHBGF	Total Fee \$\$\$
1701001	13041	1/4/2017	\$0.00	\$10.00	\$0.00	\$0.00	\$0.00	\$0.00	\$83.00	\$0.00	\$0.00	\$0.00	\$0.00	\$0.00	\$0.00	\$0.00	\$0.00	\$93.00
1701002	13042	1/31/2017	\$0.00	\$25.00	\$0.00	\$0.00	\$0.00	\$0.00	\$0.00	\$0.00	\$0.00	\$0.00	\$0.00	\$0.00	\$0.00	\$0.00	\$0.00	\$25.00
1701003	13043	1/9/2017	\$0.00	\$25.00	\$0.00	\$0.00	\$0.00	\$0.00	\$0.00	\$0.00	\$0.00	\$0.00	\$0.00	\$0.00	\$0.00	\$0.00	\$0.00	\$25.00
1701004	13044	1/17/2017	\$0.00	\$75.00	\$0.00	\$0.00	\$0.00	\$0.00	\$100.00	\$0.00	\$75.00	\$0.00	\$0.00	\$0.00	\$0.00	\$0.00	\$0.00	\$250.00
1701005	13045	1/17/2017	\$0.00	\$50.00	\$0.00	\$0.00	\$0.00	\$0.00	\$0.00	\$0.00	\$0.00	\$0.00	\$0.00	\$0.00	\$0.00	\$0.00	\$0.00	\$50.00
1701006	Waived	1/23/2017	\$0.00	\$0.00	\$0.00	\$0.00	\$0.00	\$0.00	\$0.00	\$0.00	\$0.00	\$0.00	\$0.00	\$0.00	\$0.00	\$0.00	\$0.00	\$0.00
1701007	13047	2/22/2017	\$0.00	\$100.00	\$0.00	\$0.00	\$0.00	\$0.00	\$150.00	\$0.00	\$162.00	\$0.00	\$0.00	\$0.00	\$0.00	\$0.00	\$0.00	\$412.00
1701008	13048	1/23/2017	\$0.00	\$10.00	\$0.00	\$0.00	\$0.00	\$0.00	\$50.00	\$0.00	\$0.00	\$0.00	\$0.00	\$0.00	\$0.00	\$0.00	\$0.00	\$60.00
1701009	13050	1/24/2017	\$0.00	\$150.00	\$0.00	\$0.00	\$0.00	\$0.00	\$150.00	\$0.00	\$0.00	\$0.00	\$0.00	\$172.80	\$0.00	\$0.00	\$50.00	\$522.80
1701010	13051	1/27/2017	\$0.00	\$10.00	\$0.00	\$0.00	\$0.00	\$0.00	\$50.00	\$0.00	\$0.00	\$0.00	\$0.00	\$0.00	\$0.00	\$0.00	\$0.00	\$60.00
1702001	13052 voi		\$0.00	\$50.00	\$0.00	\$0.00	\$0.00	\$0.00	\$50.00	\$0.00	\$0.00	\$0.00	\$0.00	\$0.00	\$0.00	\$0.00	\$0.00	\$100.00
1702002	13054	2/3/2017	\$0.00	\$10.00	\$0.00	\$0.00	\$0.00	\$0.00	\$50.00	\$0.00	\$0.00	\$0.00	\$0.00	\$0.00	\$0.00	\$0.00	\$0.00	\$60.00
1702003	13055	2/6/2017	\$0.00	\$75.00	\$0.00	\$0.00	\$0.00	\$0.00	\$0.00	\$0.00	\$75.00	\$0.00	\$0.00	\$0.00	\$0.00	\$0.00	\$0.00	\$150.00
1702004	13056	2/7/2017	\$0.00	\$25.00	\$0.00	\$0.00	\$0.00	\$0.00	\$0.00	\$0.00	\$0.00	\$0.00	\$0.00	\$0.00	\$0.00	\$0.00	\$0.00	\$25.00
1702005	13057	2/8/2017	\$0.00	\$35.00	\$0.00	\$0.00	\$0.00	\$0.00	\$0.00	\$0.00	\$0.00	\$0.00	\$0.00	\$0.00	\$0.00	\$0.00	\$0.00	\$35.00
1702006	13058	2/14/2017	\$0.00	\$50.00	\$0.00	\$0.00	\$0.00	\$0.00	\$50.00	\$0.00	\$0.00	\$0.00	\$0.00	\$0.00	\$0.00	\$0.00	\$0.00	\$100.00
1702007	13059	2/13/2017	\$0.00	\$10.00	\$0.00	\$0.00	\$0.00	\$0.00	\$50.00	\$0.00	\$0.00	\$0.00	\$0.00	\$0.00	\$0.00	\$0.00	\$0.00	\$60.00
1702008	Waived	2/16/2017	\$0.00	\$0.00	\$0.00	\$0.00	\$0.00	\$0.00	\$0.00	\$0.00	\$0.00	\$0.00	\$0.00	\$0.00	\$0.00	\$0.00	\$0.00	\$0.00
1702009	13061	2/20/2017	\$0.00	\$10.00	\$0.00	\$0.00	\$0.00	\$0.00	\$125.00	\$0.00	\$0.00	\$0.00	\$0.00	\$0.00	\$0.00	\$0.00	\$0.00	\$135.00
1702010	13062	2/21/2017	\$0.00	\$25.00	\$0.00	\$0.00	\$0.00	\$0.00	\$0.00	\$0.00	\$0.00	\$0.00	\$0.00	\$0.00	\$0.00	\$0.00	\$0.00	\$25.00
1702011	13063	2/28/2017	\$0.00	\$10.00	\$0.00	\$0.00	\$0.00	\$0.00	\$81.00	\$0.00	\$0.00	\$0.00	\$0.00	\$0.00	\$0.00	\$0.00	\$0.00	\$91.00
1702012	13064	2/22/2017	\$0.00	\$10.00	\$0.00	\$0.00	\$0.00	\$0.00	\$97.50	\$0.00	\$0.00	\$0.00	\$0.00	\$0.00	\$0.00	\$0.00	\$0.00	\$107.50
1702013	13065	2/21/2017	\$0.00	\$10.00	\$0.00	\$0.00	\$0.00	\$0.00	\$87.50	\$0.00	\$0.00	\$0.00	\$0.00	\$0.00	\$0.00	\$0.00	\$0.00	\$97.50
1702014	13066	2/21/2017	\$0.00	\$35.00	\$0.00	\$0.00	\$0.00	\$0.00	\$0.00	\$0.00	\$0.00	\$0.00	\$0.00	\$0.00	\$0.00	\$0.00	\$0.00	\$35.00
1702015	13067,13	3/10/2017	\$0.00	\$150.00	\$0.00	\$0.00	\$0.00	\$0.00	\$150.00	\$0.00	\$269.80	\$0.00	\$0.00	\$37.30	\$0.00	\$0.00	\$50.00	\$657.10
1702016	13068	2/22/2017	\$0.00	\$10.00	\$0.00	\$0.00	\$0.00	\$0.00	\$50.00	\$0.00	\$0.00	\$0.00	\$0.00	\$0.00	\$0.00	\$0.00	\$0.00	\$60.00
1702017	103069	2/23/2017	\$0.00	\$10.00	\$0.00	\$0.00	\$0.00	\$0.00	\$50.00	\$0.00	\$0.00	\$0.00	\$0.00	\$0.00	\$0.00	\$0.00	\$0.00	\$60.00
1702018	13071	2/27/2017	\$0.00	\$10.00	\$0.00	\$0.00	\$0.00	\$0.00	\$122.50	\$0.00	\$0.00	\$0.00	\$0.00	\$0.00	\$0.00	\$0.00	\$0.00	\$132.50
1702019	13073	2/27/2017	\$0.00	\$10.00	\$0.00	\$0.00	\$0.00	\$0.00	\$195.00	\$0.00	\$0.00	\$0.00	\$0.00	\$0.00	\$0.00	\$0.00	\$0.00	\$205.00
1703001	13074	3/1/2017	\$0.00	\$25.00	\$0.00	\$0.00	\$0.00	\$0.00	\$0.00	\$0.00	\$0.00	\$0.00	\$0.00	\$0.00	\$0.00	\$0.00	\$0.00	\$25.00
1703002	13075	3/1/2017	\$0.00	\$10.00	\$0.00	\$0.00	\$0.00	\$0.00	\$80.00	\$0.00	\$0.00	\$0.00	\$0.00	\$0.00	\$0.00	\$0.00	\$0.00	\$90.00
1703003	13076	3/2/2017	\$0.00	\$10.00	\$0.00	\$0.00	\$0.00	\$0.00	\$50.00	\$0.00	\$0.00	\$0.00	\$0.00	\$0.00	\$0.00	\$0.00	\$0.00	\$60.00
1703004	13077	3/3/2017	\$0.00	\$50.00	\$0.00	\$0.00	\$0.00	\$0.00	\$0.00	\$0.00	\$0.00	\$0.00	\$0.00	\$0.00	\$0.00	\$0.00	\$0.00	\$50.00
1703005	13080	3/6/2017	\$0.00	\$10.00	\$0.00	\$0.00	\$0.00	\$0.00	\$50.00	\$0.00	\$0.00	\$0.00	\$0.00	\$0.00	\$0.00	\$0.00	\$0.00	\$60.00
1703006	13081	3/7/2017	\$0.00	\$50.00	\$0.00	\$0.00	\$0.00	\$0.00	\$50.00	\$0.00	\$0.00	\$0.00	\$0.00	\$0.00	\$0.00	\$0.00	\$0.00	\$100.00
1703007	13082	3/7/2017	\$0.00	\$150.00	\$0.00	\$0.00	\$0.00	\$0.00	\$100.00	\$0.00	\$72.00	\$0.00	\$0.00	\$0.00	\$0.00	\$0.00	\$0.00	\$322.00
1703008	13078,tb	4/6/2017	\$0.00	\$150.00	\$0.00	\$150.00	\$0.00	\$0.00	\$150.00	\$0.00	\$118.80	\$0.00	\$0.00	\$0.00	\$0.00	\$0.00	\$0.00	\$568.80
1703009	13083	3/7/2017	\$0.00	\$150.00	\$0.00	\$0.00	\$0.00	\$0.00	\$100.00	\$0.00	\$160.00	\$0.00	\$0.00	\$0.00	\$0.00	\$0.00	\$0.00	\$410.00

Permit#	Invoice#	Paid	Old \$	LU Appl \$	Zon Cert.\$	BOA \$	SEC \$	SWM \$	SCD \$	MISC \$	BC Appl \$	Pb \$	HVAC \$	Struct.\$	Elec. \$	CO \$	MHBGF	Total Fee \$\$\$
1703010	13086	3/13/2017	\$0.00	\$150.00	\$0.00	\$0.00	\$0.00	\$0.00	\$100.00	\$0.00	\$38.40	\$0.00	\$0.00	\$0.00	\$0.00	\$0.00	\$0.00	\$288.40
1703011	13085	3/10/2017	\$0.00	\$10.00	\$0.00	\$0.00	\$0.00	\$0.00	\$50.00	\$0.00	\$0.00	\$0.00	\$0.00	\$0.00	\$0.00	\$0.00	\$0.00	\$60.00
1703012	13087		\$0.00	\$10.00	\$0.00	\$0.00	\$0.00	\$0.00	\$50.00	\$0.00	\$0.00	\$0.00	\$0.00	\$0.00	\$0.00	\$0.00	\$0.00	\$60.00
1703013	13088	3/13/2017	\$0.00	\$10.00	\$0.00	\$0.00	\$0.00	\$0.00	\$50.00	\$0.00	\$0.00	\$0.00	\$0.00	\$0.00	\$0.00	\$0.00	\$0.00	\$60.00
1703014	13180	6/19/2017	\$0.00	\$120.00	\$0.00	\$0.00	\$0.00	\$0.00	\$700.00	\$0.00	\$0.00	\$0.00	\$0.00	\$0.00	\$0.00	\$0.00	\$0.00	\$820.00
1703015	13090	4/27/2017	\$0.00	\$25.00	\$0.00	\$0.00	\$0.00	\$0.00	\$0.00	\$0.00	\$0.00	\$0.00	\$0.00	\$0.00	\$0.00	\$0.00	\$0.00	\$25.00
1703016	13091	3/21/2017	\$0.00	\$50.00	\$0.00	\$0.00	\$0.00	\$0.00	\$50.00	\$0.00	\$0.00	\$0.00	\$0.00	\$0.00	\$0.00	\$0.00	\$0.00	\$100.00
1703017	13092 (re	4/3/2017	\$0.00	\$140.00	\$0.00	\$0.00	\$0.00	\$0.00	\$100.00	\$0.00	\$221.70	\$0.00	\$0.00	\$0.00	\$0.00	\$0.00	\$50.00	\$511.70
1703018	13093	3/27/2017	\$0.00	\$150.00	\$0.00	\$0.00	\$0.00	\$0.00	\$100.00	\$0.00	\$273.00	\$0.00	\$0.00	\$0.00	\$0.00	\$0.00	\$0.00	\$523.00
1703019	13095	3/27/2017	\$0.00	\$0.00	\$0.00	\$0.00	\$0.00	\$0.00	\$0.00	\$0.00	\$0.00	\$0.00	\$0.00	\$0.00	\$0.00	\$0.00	\$50.00	\$50.00
1703020	13096	3/28/2017	\$0.00	\$50.00	\$0.00	\$0.00	\$0.00	\$0.00	\$50.00	\$0.00	\$0.00	\$0.00	\$0.00	\$0.00	\$0.00	\$0.00	\$0.00	\$100.00
1703021	13097	3/29/2017	\$0.00	\$25.00	\$0.00	\$0.00	\$0.00	\$0.00	\$0.00	\$0.00	\$0.00	\$0.00	\$0.00	\$0.00	\$0.00	\$0.00	\$0.00	\$25.00
1703022	13098	3/29/2017	\$0.00	\$10.00	\$0.00	\$0.00	\$0.00	\$0.00	\$50.00	\$0.00	\$0.00	\$0.00	\$0.00	\$0.00	\$0.00	\$0.00	\$0.00	\$60.00
1703023	13101	4/3/2017	\$0.00	\$25.00	\$0.00	\$0.00	\$0.00	\$0.00	\$0.00	\$0.00	\$0.00	\$0.00	\$0.00	\$0.00	\$0.00	\$0.00	\$0.00	\$25.00
1704001	13103	4/11/2017	\$0.00	\$25.00	\$0.00	\$0.00	\$0.00	\$0.00	\$0.00	\$0.00	\$0.00	\$0.00	\$0.00	\$0.00	\$0.00	\$0.00	\$0.00	\$25.00
1704002	13104	4/5/2017	\$0.00	\$10.00	\$0.00	\$0.00	\$0.00	\$0.00	\$102.50	\$0.00	\$0.00	\$0.00	\$0.00	\$0.00	\$0.00	\$0.00	\$0.00	\$112.50
1704003	13105	4/5/2017	\$0.00	\$10.00	\$0.00	\$0.00	\$0.00	\$0.00	\$50.00	\$0.00	\$0.00	\$0.00	\$0.00	\$0.00	\$0.00	\$0.00	\$0.00	\$60.00
1704004	13107	4/10/2017	\$0.00	\$75.00	\$0.00	\$0.00	\$0.00	\$0.00	\$100.00	\$0.00	\$148.00	\$0.00	\$0.00	\$0.00	\$0.00	\$0.00	\$50.00	\$373.00
1704005	13109	4/11/2017	\$0.00	\$50.00	\$0.00	\$0.00	\$0.00	\$0.00	\$50.00	\$0.00	\$0.00	\$0.00	\$0.00	\$0.00	\$0.00	\$0.00	\$0.00	\$100.00
1704006	13110	4/11/2017	\$0.00	\$150.00	\$0.00	\$0.00	\$0.00	\$0.00	\$100.00	\$0.00	\$63.00	\$0.00	\$0.00	\$0.00	\$0.00	\$0.00	\$0.00	\$313.00
1704007	13111	4/11/2017	\$0.00	\$25.00	\$0.00	\$0.00	\$0.00	\$0.00	\$0.00	\$0.00	\$0.00	\$0.00	\$0.00	\$0.00	\$0.00	\$0.00	\$0.00	\$25.00
1704008	13112	4/12/2017	\$0.00	\$0.00	\$0.00	\$500.00	\$0.00	\$0.00	\$0.00	\$0.00	\$0.00	\$0.00	\$0.00	\$0.00	\$0.00	\$0.00	\$0.00	\$500.00
1704009	13113	4/12/2017		\$25.00	\$0.00	\$0.00	\$0.00	\$0.00	\$0.00	\$0.00	\$0.00	\$0.00	\$0.00	\$0.00	\$0.00	\$0.00	\$0.00	\$25.00
1704010	Waived	4/12/2017	\$0.00	\$0.00	\$0.00	\$0.00	\$0.00	\$0.00	\$0.00	\$0.00	\$0.00	\$0.00	\$0.00	\$0.00	\$0.00	\$0.00	\$0.00	\$0.00
1704011	Waived	4/12/2017	\$0.00	\$0.00	\$0.00	\$0.00	\$0.00	\$0.00	\$0.00	\$0.00	\$0.00	\$0.00	\$0.00	\$0.00	\$0.00	\$0.00	\$0.00	\$0.00
1704012	13114	4/12/2017	\$0.00	\$10.00	\$0.00	\$0.00	\$0.00	\$0.00	\$97.50	\$0.00	\$0.00	\$0.00	\$0.00	\$0.00	\$0.00	\$0.00	\$0.00	\$107.50
1704013	13137	5/15/2017	\$0.00	\$10.00	\$0.00	\$0.00	\$0.00	\$0.00	\$50.00	\$0.00	\$0.00	\$0.00	\$0.00	\$0.00	\$0.00	\$0.00	\$0.00	\$60.00
1704014	13115	4/13/2017	\$0.00	\$10.00	\$0.00	\$0.00	\$0.00	\$0.00	\$50.00	\$0.00	\$0.00	\$0.00	\$0.00	\$0.00	\$0.00	\$0.00	\$0.00	\$60.00
1704015	13128	4/27/2017	\$0.00	\$50.00	\$0.00	\$0.00	\$0.00	\$0.00	\$50.00	\$0.00	\$0.00	\$0.00	\$0.00	\$0.00	\$0.00	\$0.00	\$0.00	\$100.00
1704016	13118	4/18/2017	\$0.00	\$100.00	\$0.00	\$0.00	\$0.00	\$0.00	\$150.00	\$0.00	\$75.00	\$0.00	\$0.00	\$0.00	\$0.00	\$0.00	\$50.00	\$375.00
1704017	13119	4/18/2017	\$0.00	\$25.00	\$0.00	\$0.00	\$0.00	\$0.00	\$0.00	\$0.00	\$0.00	\$0.00	\$0.00	\$0.00	\$0.00	\$0.00	\$0.00	\$25.00
1704018	13120	4/18/2017	\$0.00	\$25.00	\$0.00	\$0.00	\$0.00	\$0.00	\$0.00	\$0.00	\$0.00	\$0.00	\$0.00	\$0.00	\$0.00	\$0.00	\$0.00	\$25.00
1704019	13121	4/18/2017	\$0.00	\$35.00	\$0.00	\$0.00	\$0.00	\$0.00	\$0.00	\$0.00	\$0.00	\$0.00	\$0.00	\$0.00	\$0.00	\$0.00	\$0.00	\$35.00
1704020	13122	4/19/2017	\$0.00	\$10.00	\$0.00	\$0.00	\$0.00	\$0.00	\$85.00	\$0.00	\$0.00	\$0.00	\$0.00	\$0.00	\$0.00	\$0.00	\$0.00	\$95.00
1704021	13124	4/28/2017	\$0.00	\$50.00	\$0.00	\$0.00	\$0.00	\$0.00	\$50.00	\$0.00	\$0.00	\$0.00	\$0.00	\$0.00	\$0.00	\$0.00	\$0.00	\$100.00
1704022	WAIVED		\$0.00	\$0.00	\$0.00	\$0.00	\$0.00	\$0.00	\$0.00	\$0.00	\$0.00	\$0.00	\$0.00	\$0.00	\$0.00	\$0.00	\$0.00	\$0.00
1704023	13125	4/24/2017	\$0.00	\$10.00	\$0.00	\$0.00	\$0.00	\$0.00	\$50.00	\$0.00	\$0.00	\$0.00	\$0.00	\$0.00	\$0.00	\$0.00	\$0.00	\$60.00
1704024	13126	4/24/2017	\$0.00	\$35.00	\$0.00	\$0.00	\$0.00	\$0.00	\$0.00	\$0.00	\$0.00	\$0.00	\$0.00	\$0.00	\$0.00	\$0.00	\$0.00	\$35.00
1704025	13127	5/3/2017	\$0.00	\$25.00	\$0.00	\$0.00	\$0.00	\$0.00	\$0.00	\$0.00	\$0.00	\$0.00	\$0.00	\$0.00	\$0.00	\$0.00	\$0.00	\$25.00
1704026	13139	5/3/2017	\$0.00	\$50.00	\$0.00	\$0.00	\$0.00	\$0.00	\$50.00	\$0.00	\$0.00	\$0.00	\$0.00	\$0.00	\$0.00	\$0.00	\$0.00	\$100.00
1704027	13130	4/27/2017	\$0.00	\$50.00	\$0.00	\$0.00	\$0.00	\$0.00	\$150.00	\$0.00	\$100.00	\$0.00	\$0.00	\$0.00	\$0.00	\$0.00	\$50.00	\$350.00
1704028	13131	5/2/2017	\$0.00	\$10.00	\$0.00	\$0.00	\$0.00	\$0.00	\$230.50	\$0.00	\$0.00	\$0.00	\$0.00	\$0.00	\$0.00	\$0.00	\$0.00	\$240.50
1704029	13132	4/28/2017	\$0.00	\$100.00	\$0.00	\$0.00	\$0.00	\$0.00	\$100.00	\$0.00	\$104.00	\$0.00	\$0.00	\$0.00	\$0.00	\$0.00	\$0.00	\$304.00
1705001	13133	5/1/2017	\$0.00	\$75.00	\$0.00	\$0.00	\$0.00	\$0.00	\$100.00	\$0.00	\$75.00	\$0.00	\$0.00	\$0.00	\$0.00	\$0.00	\$0.00	\$250.00
1705002	13134	5/1/2017	\$0.00	\$25.00	\$0.00	\$0.00	\$0.00	\$0.00	\$100.00	\$0.00	\$0.00	\$0.00	\$0.00	\$0.00	\$0.00	\$0.00	\$0.00	\$125.00
1705003	13135 voi		\$0.00	\$10.00	\$0.00	\$0.00	\$0.00	\$0.00	\$50.00	\$0.00	\$0.00	\$0.00	\$0.00	\$0.00	\$0.00	\$0.00	\$0.00	\$60.00
1705004	13136	5/1/2017	\$0.00	\$25.00	\$0.00	\$0.00	\$0.00	\$0.00	\$0.00	\$0.00	\$0.00	\$0.00	\$0.00	\$0.00	\$0.00	\$0.00	\$0.00	\$25.00
1705005	13138,13	6/2/2017	\$0.00	\$150.00	\$0.00	\$0.00	\$0.00	\$0.00	\$150.00	\$0.00	\$304.00	\$0.00	\$0.00	\$62.83	\$0.00	\$0.00	\$50.00	\$716.83

Report: Fee Report: Comprehensive
Rev 1/16a [PSD_LS2]

1/5/2018 12:58:30 PM

Section 2F Table 1
Report Page 2 of 7

Permit#	Invoice#	Paid	Old \$	LU Appl \$	Zon Cert.\$	BOA \$	SEC \$	SWM \$	SCD \$	MISC \$	BC Appl \$	Pb \$	HVAC \$	Struct.\$	Elec. \$	CO \$	MHBGF	Total Fee \$\$\$
1705006	13140	5/3/2017	\$0.00	\$75.00	\$0.00	\$0.00	\$0.00	\$0.00	\$100.00	\$0.00	\$75.00	\$0.00	\$0.00	\$0.00	\$0.00	\$0.00	\$0.00	\$250.00
1705007	WAIVED/	5/11/2017	\$0.00	\$0.00	\$0.00	\$0.00	\$0.00	\$0.00	\$0.00	\$0.00	\$0.00	\$0.00	\$0.00	\$0.00	\$0.00	\$0.00	\$50.00	\$50.00
1705008	13141, 1	5/8/2017	\$0.00	\$100.00	\$0.00	\$0.00	\$0.00	\$0.00	\$150.00	\$0.00	\$75.00	\$0.00	\$0.00	\$0.00	\$0.00	\$0.00	\$50.00	\$375.00
1705009	13142, 1	5/8/2017	\$0.00	\$100.00	\$0.00	\$0.00	\$0.00	\$0.00	\$150.00	\$0.00	\$75.00	\$0.00	\$0.00	\$0.00	\$0.00	\$0.00	\$50.00	\$375.00
1705010	13148,13	5/9/2017	\$0.00	\$25.00	\$0.00	\$500.00	\$0.00	\$0.00	\$0.00	\$0.00	\$0.00	\$0.00	\$0.00	\$0.00	\$0.00	\$0.00	\$0.00	\$525.00
1705011	13145	5/9/2017	\$0.00	\$50.00	\$0.00	\$0.00	\$0.00	\$0.00	\$0.00	\$0.00	\$0.00	\$0.00	\$0.00	\$0.00	\$0.00	\$0.00	\$0.00	\$50.00
1705012	13149	8/7/2017	\$0.00	\$25.00	\$0.00	\$0.00	\$0.00	\$0.00	\$0.00	\$0.00	\$0.00	\$0.00	\$0.00	\$0.00	\$0.00	\$0.00	\$0.00	\$25.00
1705013	13150	5/11/2017	\$0.00	\$25.00	\$0.00	\$0.00	\$0.00	\$0.00	\$0.00	\$0.00	\$0.00	\$0.00	\$0.00	\$0.00	\$0.00	\$0.00	\$0.00	\$25.00
1705014	13151	5/11/2017	\$0.00	\$75.00	\$0.00	\$0.00	\$0.00	\$0.00	\$100.00	\$0.00	\$147.00	\$0.00	\$0.00	\$0.00	\$0.00	\$0.00	\$0.00	\$322.00
1705015	13153	5/16/2017	\$0.00	\$25.00	\$0.00	\$0.00	\$0.00	\$0.00	\$0.00	\$0.00	\$0.00	\$0.00	\$0.00	\$0.00	\$0.00	\$0.00	\$0.00	\$25.00
1705016	Waived	6/22/2017	\$0.00	\$0.00	\$0.00	\$0.00	\$0.00	\$0.00	\$0.00	\$0.00	\$0.00	\$0.00	\$0.00	\$0.00	\$0.00	\$0.00	\$0.00	\$0.00
1705017	13157	5/17/2017	\$0.00	\$10.00	\$0.00	\$0.00	\$0.00	\$0.00	\$125.50	\$0.00	\$0.00	\$0.00	\$0.00	\$0.00	\$0.00	\$0.00	\$0.00	\$135.50
1705018	13158	6/5/2017	\$0.00	\$50.00	\$0.00	\$0.00	\$0.00	\$0.00	\$50.00	\$0.00	\$0.00	\$0.00	\$0.00	\$0.00	\$0.00	\$0.00	\$0.00	\$100.00
1705019	13159	5/17/2017	\$0.00	\$25.00	\$0.00	\$0.00	\$0.00	\$0.00	\$0.00	\$0.00	\$0.00	\$0.00	\$0.00	\$0.00	\$0.00	\$0.00	\$0.00	\$25.00
1705020	13160	6/28/2017	\$0.00	\$150.00	\$0.00	\$0.00	\$0.00	\$0.00	\$150.00	\$0.00	\$231.80	\$0.00	\$0.00	\$0.00	\$0.00	\$0.00	\$50.00	\$581.80
1705021	waived	5/19/2017	\$0.00	\$0.00	\$0.00	\$0.00	\$0.00	\$0.00	\$0.00	\$0.00	\$0.00	\$0.00	\$0.00	\$0.00	\$0.00	\$0.00	\$0.00	\$0.00
1705022	13161		\$0.00	\$175.00	\$0.00	\$0.00	\$0.00	\$0.00	\$150.00	\$0.00	\$0.00	\$0.00	\$0.00	\$0.00	\$0.00	\$0.00	\$50.00	\$375.00
1705023	13162	5/19/2017	\$0.00	\$25.00	\$0.00	\$0.00	\$0.00	\$0.00	\$0.00	\$0.00	\$0.00	\$0.00	\$0.00	\$0.00	\$0.00	\$0.00	\$0.00	\$25.00
1705024	13163	5/22/2017	\$0.00	\$250.00	\$0.00	\$0.00	\$0.00	\$0.00	\$0.00	\$0.00	\$0.00	\$0.00	\$0.00	\$0.00	\$0.00	\$0.00	\$0.00	\$250.00
1705025	13164		\$0.00	\$10.00	\$0.00	\$0.00	\$0.00	\$0.00	\$50.00	\$0.00	\$0.00	\$0.00	\$0.00	\$0.00	\$0.00	\$0.00	\$0.00	\$60.00
1705026	13165	6/8/2017	\$0.00	\$250.00	\$0.00	\$0.00	\$0.00	\$0.00	\$100.00	\$0.00	\$0.00	\$0.00	\$0.00	\$0.00	\$0.00	\$0.00	\$0.00	\$350.00
1705027	Waived	5/23/2017	\$0.00	\$0.00	\$0.00	\$0.00	\$0.00	\$0.00	\$0.00	\$0.00	\$0.00	\$0.00	\$0.00	\$0.00	\$0.00	\$0.00	\$0.00	\$0.00
1705028	13167	6/21/2017	\$0.00	\$50.00	\$0.00	\$0.00	\$0.00	\$0.00	\$50.00	\$0.00	\$0.00	\$0.00	\$0.00	\$0.00	\$0.00	\$0.00	\$0.00	\$100.00
1705029	13168	5/24/2017	\$0.00	\$25.00	\$0.00	\$0.00	\$0.00	\$0.00	\$0.00	\$0.00	\$0.00	\$0.00	\$0.00	\$0.00	\$0.00	\$0.00	\$0.00	\$25.00
1705030	Waived	5/24/2017	\$0.00	\$0.00	\$0.00	\$0.00	\$0.00	\$0.00	\$0.00	\$0.00	\$0.00	\$0.00	\$0.00	\$0.00	\$0.00	\$0.00	\$0.00	\$0.00
1705031	13169		\$0.00	\$100.00	\$0.00	\$0.00	\$0.00	\$0.00	\$100.00	\$0.00	\$50.00	\$0.00	\$0.00	\$0.00	\$0.00	\$0.00	\$0.00	\$250.00
1705032	13170	5/26/2017	\$0.00	\$50.00	\$0.00	\$0.00	\$0.00	\$0.00	\$0.00	\$0.00	\$0.00	\$0.00	\$0.00	\$0.00	\$0.00	\$0.00	\$0.00	\$50.00
1706001	see1243	6/13/2017	\$0.00	\$0.00	\$0.00	\$0.00	\$0.00	\$0.00	\$0.00	\$0.00	\$199.80	\$0.00	\$0.00	\$0.00	\$0.00	\$0.00	\$50.00	\$249.80
1706002	13171		\$0.00	\$50.00	\$0.00	\$0.00	\$0.00	\$0.00	\$50.00	\$0.00	\$0.00	\$0.00	\$0.00	\$0.00	\$0.00	\$0.00	\$0.00	\$100.00
1706003	13173	6/5/2017	\$0.00	\$150.00	\$0.00	\$0.00	\$0.00	\$0.00	\$150.00	\$0.00	\$186.40	\$0.00	\$0.00	\$0.00	\$0.00	\$0.00	\$50.00	\$536.40
1706004	13176	6/16/2017	\$0.00	\$10.00	\$0.00	\$0.00	\$0.00	\$0.00	\$50.00	\$0.00	\$0.00	\$0.00	\$0.00	\$0.00	\$0.00	\$0.00	\$0.00	\$60.00
1706005	13177	6/12/2017	\$0.00	\$50.00	\$0.00	\$0.00	\$0.00	\$0.00	\$50.00	\$0.00	\$0.00	\$0.00	\$0.00	\$0.00	\$0.00	\$0.00	\$0.00	\$100.00
1706006	13178	6/13/2017	\$0.00	\$25.00	\$0.00	\$0.00	\$0.00	\$0.00	\$0.00	\$0.00	\$0.00	\$0.00	\$0.00	\$0.00	\$0.00	\$0.00	\$0.00	\$25.00
1706007	13181	6/14/2017	\$0.00	\$150.00	\$0.00	\$0.00	\$0.00	\$0.00	\$150.00	\$0.00	\$145.60	\$0.00	\$0.00	\$0.00	\$0.00	\$0.00	\$50.00	\$495.60
1706008	13182	6/21/2017	\$0.00	\$10.00	\$0.00	\$0.00	\$0.00	\$0.00	\$50.00	\$0.00	\$0.00	\$0.00	\$0.00	\$0.00	\$0.00	\$0.00	\$0.00	\$60.00
1706009	13183	6/16/2017	\$0.00	\$35.00	\$0.00	\$0.00	\$0.00	\$0.00	\$0.00	\$0.00	\$0.00	\$0.00	\$0.00	\$0.00	\$0.00	\$0.00	\$0.00	\$35.00
1706010	13184	6/19/2017	\$0.00	\$10.00	\$0.00	\$0.00	\$0.00	\$0.00	\$50.00	\$0.00	\$0.00	\$0.00	\$0.00	\$0.00	\$0.00	\$0.00	\$0.00	\$60.00
1706011	13185	6/21/2017	\$0.00	\$50.00	\$0.00	\$0.00	\$0.00	\$0.00	\$0.00	\$0.00	\$0.00	\$0.00	\$0.00	\$0.00	\$0.00	\$0.00	\$0.00	\$50.00
1706012	13186	6/21/2017	\$0.00	\$10.00	\$0.00	\$0.00	\$0.00	\$0.00	\$50.00	\$0.00	\$0.00	\$0.00	\$0.00	\$0.00	\$0.00	\$0.00	\$0.00	\$60.00
1706013	13187	6/23/2017	\$0.00	\$35.00	\$0.00	\$0.00	\$0.00	\$0.00	\$0.00	\$0.00	\$0.00	\$0.00	\$0.00	\$0.00	\$0.00	\$0.00	\$0.00	\$35.00
1706014	13188		\$0.00	\$35.00	\$0.00	\$0.00	\$0.00	\$0.00	\$0.00	\$0.00	\$0.00	\$0.00	\$0.00	\$0.00	\$0.00	\$0.00	\$0.00	\$35.00
1706015	13189	6/23/2017	\$0.00	\$25.00	\$0.00	\$0.00	\$0.00	\$0.00	\$0.00	\$0.00	\$0.00	\$0.00	\$0.00	\$0.00	\$0.00	\$0.00	\$0.00	\$25.00
1706016	13261	9/20/2017	\$0.00	\$10.00	\$0.00	\$0.00	\$0.00	\$0.00	\$0.00	\$0.00	\$0.00	\$0.00	\$0.00	\$0.00	\$0.00	\$0.00	\$0.00	\$10.00
1706017	13190	6/26/2017	\$0.00	\$25.00	\$0.00	\$0.00	\$0.00	\$0.00	\$0.00	\$0.00	\$0.00	\$0.00	\$0.00	\$0.00	\$0.00	\$0.00	\$0.00	\$25.00
1706019	13192	7/17/2017	\$0.00	\$25.00	\$0.00	\$0.00	\$0.00	\$0.00	\$0.00	\$0.00	\$0.00	\$0.00	\$0.00	\$0.00	\$0.00	\$0.00	\$0.00	\$25.00
1707001	13193	7/3/2017	\$0.00	\$50.00	\$0.00	\$0.00	\$0.00	\$0.00	\$0.00	\$0.00	\$0.00	\$0.00	\$0.00	\$0.00	\$0.00	\$0.00	\$0.00	\$50.00
1707002	13194	7/6/2017	\$0.00	\$250.00	\$0.00	\$0.00	\$0.00	\$0.00	\$0.00	\$0.00	\$0.00	\$0.00	\$0.00	\$0.00	\$0.00	\$0.00	\$0.00	\$250.00
1707003	13191	7/12/2017	\$0.00	\$75.00	\$0.00	\$0.00	\$0.00	\$0.00	\$100.00	\$0.00	\$75.00	\$0.00	\$0.00	\$0.00	\$0.00	\$0.00	\$0.00	\$250.00

Report: Fee Report: Comprehensive
Rev 1/16a [PSD_LS2]

1/5/2018 12:58:30 PM

Section 2F Table 1
Report Page 3 of 7

Permit#	Invoice#	Paid	Old \$	LU Appl \$	Zon Cert.\$	BOA \$	SEC \$	SWM \$	SCD \$	MISC \$	BC Appl \$	Pb \$	HVAC \$	Struct.\$	Elec. \$	CO \$	MHBGF	Total Fee \$\$\$
1707004	Waived	7/20/2017	\$0.00	\$0.00	\$0.00	\$0.00	\$0.00	\$0.00	\$0.00	\$0.00	\$0.00	\$0.00	\$0.00	\$0.00	\$0.00	\$0.00	\$0.00	\$0.00
1707005	13196	7/13/2017	\$0.00	\$10.00	\$0.00	\$0.00	\$0.00	\$0.00	\$99.00	\$0.00	\$0.00	\$0.00	\$0.00	\$0.00	\$0.00	\$0.00	\$0.00	\$109.00
1707006	13197	7/19/2017	\$0.00	\$25.00	\$0.00	\$0.00	\$0.00	\$0.00	\$0.00	\$0.00	\$0.00	\$0.00	\$0.00	\$0.00	\$0.00	\$0.00	\$0.00	\$25.00
1707007	13204	7/19/2017	\$0.00	\$50.00	\$0.00	\$0.00	\$0.00	\$0.00	\$50.00	\$0.00	\$0.00	\$0.00	\$0.00	\$0.00	\$0.00	\$0.00	\$0.00	\$100.00
1707008	13208	8/9/2017	\$0.00	\$0.00	\$0.00	\$0.00	\$0.00	\$0.00	\$35.00	\$0.00	\$0.00	\$0.00	\$0.00	\$0.00	\$0.00	\$0.00	\$0.00	\$35.00
1707009	13198, tb	7/18/2017	\$0.00	\$25.00	\$0.00	\$0.00	\$0.00	\$0.00	\$0.00	\$0.00	\$0.00	\$0.00	\$0.00	\$0.00	\$0.00	\$0.00	\$0.00	\$25.00
1707010	13199	7/21/2017	\$0.00	\$35.00	\$0.00	\$0.00	\$0.00	\$0.00	\$0.00	\$0.00	\$0.00	\$0.00	\$0.00	\$0.00	\$0.00	\$0.00	\$0.00	\$35.00
1707011	13201	7/17/2017	\$0.00	\$50.00	\$0.00	\$0.00	\$0.00	\$0.00	\$0.00	\$0.00	\$0.00	\$0.00	\$0.00	\$0.00	\$0.00	\$0.00	\$0.00	\$50.00
1707012	13202	7/17/2017	\$0.00	\$25.00	\$0.00	\$0.00	\$0.00	\$0.00	\$0.00	\$0.00	\$0.00	\$0.00	\$0.00	\$0.00	\$0.00	\$0.00	\$0.00	\$25.00
1707013	13203	7/17/2017	\$0.00	\$50.00	\$0.00	\$0.00	\$0.00	\$0.00	\$0.00	\$0.00	\$0.00	\$0.00	\$0.00	\$0.00	\$0.00	\$0.00	\$0.00	\$50.00
1707014	13205	7/20/2017	\$0.00	\$50.00	\$0.00	\$0.00	\$0.00	\$0.00	\$0.00	\$0.00	\$0.00	\$0.00	\$0.00	\$0.00	\$0.00	\$0.00	\$0.00	\$50.00
1707015	13206	7/24/2017	\$0.00	\$50.00	\$0.00	\$0.00	\$0.00	\$0.00	\$0.00	\$0.00	\$0.00	\$0.00	\$0.00	\$0.00	\$0.00	\$0.00	\$0.00	\$50.00
1707016	13207	7/24/2017	\$0.00	\$50.00	\$0.00	\$0.00	\$0.00	\$0.00	\$0.00	\$0.00	\$0.00	\$0.00	\$0.00	\$0.00	\$0.00	\$0.00	\$0.00	\$50.00
1707017	13209	7/26/2017	\$0.00	\$10.00	\$0.00	\$0.00	\$0.00	\$0.00	\$100.00	\$0.00	\$0.00	\$0.00	\$0.00	\$0.00	\$0.00	\$0.00	\$0.00	\$110.00
1707018	13210	8/2/2017	\$0.00	\$10.00	\$0.00	\$0.00	\$0.00	\$0.00	\$50.00	\$0.00	\$0.00	\$0.00	\$0.00	\$0.00	\$0.00	\$0.00	\$0.00	\$60.00
1707019	13211	7/28/2017	\$0.00	\$25.00	\$0.00	\$0.00	\$0.00	\$0.00	\$0.00	\$0.00	\$0.00	\$0.00	\$0.00	\$0.00	\$0.00	\$0.00	\$0.00	\$25.00
1707020	13212	8/25/2017	\$0.00	\$150.00	\$0.00	\$0.00	\$0.00	\$0.00	\$150.00	\$0.00	\$272.90	\$0.00	\$0.00	\$0.00	\$0.00	\$0.00	\$50.00	\$622.90
1707021	13214		\$0.00	\$35.00	\$0.00	\$0.00	\$0.00	\$0.00	\$0.00	\$0.00	\$0.00	\$0.00	\$0.00	\$0.00	\$0.00	\$0.00	\$0.00	\$35.00
1707022	13213	8/15/2017	\$0.00	\$25.00	\$0.00	\$0.00	\$0.00	\$0.00	\$0.00	\$0.00	\$0.00	\$0.00	\$0.00	\$0.00	\$0.00	\$0.00	\$0.00	\$25.00
1708001	13215	8/1/2017	\$0.00	\$10.00	\$0.00	\$0.00	\$0.00	\$0.00	\$50.00	\$0.00	\$0.00	\$0.00	\$0.00	\$0.00	\$0.00	\$0.00	\$0.00	\$60.00
1708002	13216	8/1/2017	\$0.00	\$25.00	\$0.00	\$0.00	\$0.00	\$0.00	\$0.00	\$0.00	\$0.00	\$0.00	\$0.00	\$0.00	\$0.00	\$0.00	\$0.00	\$25.00
1708003	13217	8/4/2017	\$0.00	\$10.00	\$0.00	\$0.00	\$0.00	\$0.00	\$50.00	\$0.00	\$0.00	\$0.00	\$0.00	\$0.00	\$0.00	\$0.00	\$0.00	\$60.00
1708004	13218	8/22/2017	\$0.00	\$150.00	\$0.00	\$0.00	\$0.00	\$0.00	\$150.00	\$0.00	\$150.00	\$0.00	\$0.00	\$0.00	\$0.00	\$0.00	\$0.00	\$450.00
1708005	12550	2/23/2015	\$0.00	\$150.00	\$0.00	\$0.00	\$0.00	\$0.00	\$150.00	\$0.00	\$194.40	\$0.00	\$0.00	\$0.00	\$0.00	\$0.00	\$0.00	\$494.40
1708006	13219	8/7/2017	\$0.00	\$25.00	\$0.00	\$0.00	\$0.00	\$0.00	\$0.00	\$0.00	\$0.00	\$0.00	\$0.00	\$0.00	\$0.00	\$0.00	\$0.00	\$25.00
1708007	13220	8/7/2017	\$0.00	\$10.00	\$0.00	\$0.00	\$0.00	\$0.00	\$50.00	\$0.00	\$0.00	\$0.00	\$0.00	\$0.00	\$0.00	\$0.00	\$0.00	\$60.00
1708008	13221	8/7/2017	\$0.00	\$25.00	\$0.00	\$0.00	\$0.00	\$0.00	\$0.00	\$0.00	\$0.00	\$0.00	\$0.00	\$0.00	\$0.00	\$0.00	\$0.00	\$25.00
1708009	13222	8/11/2017	\$0.00	\$100.00	\$0.00	\$0.00	\$0.00	\$0.00	\$300.00	\$0.00	\$0.00	\$0.00	\$0.00	\$0.00	\$0.00	\$0.00	\$0.00	\$400.00
1708010	13223	8/9/2017	\$0.00	\$10.00	\$0.00	\$0.00	\$0.00	\$0.00	\$168.50	\$0.00	\$0.00	\$0.00	\$0.00	\$0.00	\$0.00	\$0.00	\$0.00	\$178.50
1708011	13224	8/9/2017	\$0.00	\$50.00	\$0.00	\$0.00	\$0.00	\$0.00	\$0.00	\$0.00	\$0.00	\$0.00	\$0.00	\$0.00	\$0.00	\$0.00	\$0.00	\$50.00
1708012	13225	8/10/2017	\$0.00	\$10.00	\$0.00	\$0.00	\$0.00	\$0.00	\$105.00	\$0.00	\$0.00	\$0.00	\$0.00	\$0.00	\$0.00	\$0.00	\$0.00	\$115.00
1708013	13226	8/10/2017	\$0.00	\$25.00	\$0.00	\$0.00	\$0.00	\$0.00	\$0.00	\$0.00	\$0.00	\$0.00	\$0.00	\$0.00	\$0.00	\$0.00	\$0.00	\$25.00
1708014	13227	8/11/2017	\$0.00	\$10.00	\$0.00	\$0.00	\$0.00	\$0.00	\$50.00	\$0.00	\$0.00	\$0.00	\$0.00	\$0.00	\$0.00	\$0.00	\$0.00	\$60.00
1708015	Waived*	8/14/2017	\$0.00	\$0.00	\$0.00	\$0.00	\$0.00	\$0.00	\$0.00	\$0.00	\$0.00	\$0.00	\$0.00	\$0.00	\$0.00	\$0.00	\$0.00	\$0.00
1708016	13228	8/14/2017	\$0.00	\$35.00	\$0.00	\$0.00	\$0.00	\$0.00	\$0.00	\$0.00	\$0.00	\$0.00	\$0.00	\$0.00	\$0.00	\$0.00	\$0.00	\$35.00
1708017	13229	8/15/2017	\$0.00	\$10.00	\$0.00	\$0.00	\$0.00	\$0.00	\$79.00	\$0.00	\$0.00	\$0.00	\$0.00	\$0.00	\$0.00	\$0.00	\$0.00	\$89.00
1708018	Waived	8/18/2017	\$0.00	\$0.00	\$0.00	\$0.00	\$0.00	\$0.00	\$0.00	\$0.00	\$0.00	\$0.00	\$0.00	\$0.00	\$0.00	\$0.00	\$0.00	\$0.00
1708019	13231	8/18/2017	\$0.00	\$150.00	\$0.00	\$0.00	\$0.00	\$0.00	\$100.00	\$0.00	\$60.00	\$0.00	\$0.00	\$0.00	\$0.00	\$0.00	\$0.00	\$310.00
1708020	13232, 1	8/16/2017	\$0.00	\$100.00	\$0.00	\$0.00	\$0.00	\$0.00	\$150.00	\$0.00	\$86.40	\$0.00	\$0.00	\$33.40	\$0.00	\$0.00	\$0.00	\$369.80
1708021	13233 tb		\$0.00	\$0.00	\$0.00	\$0.00	\$0.00	\$0.00	\$0.00	\$0.00	\$0.00	\$0.00	\$0.00	\$0.00	\$0.00	\$0.00	\$0.00	\$0.00
1708022	13234	8/17/2017	\$0.00	\$25.00	\$0.00	\$0.00	\$0.00	\$0.00	\$0.00	\$0.00	\$0.00	\$0.00	\$0.00	\$0.00	\$0.00	\$0.00	\$0.00	\$25.00
1708023	1708023		\$0.00	\$100.00	\$0.00	\$0.00	\$0.00	\$0.00	\$150.00	\$0.00	\$75.00	\$0.00	\$0.00	\$0.00	\$0.00	\$0.00	\$50.00	\$375.00
1708024	13235	8/17/2017	\$0.00	\$25.00	\$0.00	\$0.00	\$0.00	\$0.00	\$0.00	\$0.00	\$0.00	\$0.00	\$0.00	\$0.00	\$0.00	\$0.00	\$0.00	\$25.00
1708025	13237	8/21/2017	\$0.00	\$150.00	\$0.00	\$0.00	\$0.00	\$0.00	\$150.00	\$0.00	\$225.60	\$0.00	\$0.00	\$0.00	\$0.00	\$0.00	\$50.00	\$575.60
1708026	13238	8/28/2017	\$0.00	\$10.00	\$0.00	\$0.00	\$0.00	\$0.00	\$50.00	\$0.00	\$0.00	\$0.00	\$0.00	\$0.00	\$0.00	\$0.00	\$0.00	\$60.00
1708027	13239	9/6/2017	\$0.00	\$10.00	\$0.00	\$0.00	\$0.00	\$0.00	\$89.50	\$0.00	\$0.00	\$0.00	\$0.00	\$0.00	\$0.00	\$0.00	\$0.00	\$99.50
1708028	Waived	8/25/2017	\$0.00	\$0.00	\$0.00	\$0.00	\$0.00	\$0.00	\$0.00	\$0.00	\$0.00	\$0.00	\$0.00	\$0.00	\$0.00	\$0.00	\$0.00	\$0.00
1708029	13240	8/25/2017	\$0.00	\$25.00	\$0.00	\$0.00	\$0.00	\$0.00	\$0.00	\$0.00	\$0.00	\$0.00	\$0.00	\$0.00	\$0.00	\$0.00	\$0.00	\$25.00

Report: Fee Report: Comprehensive
Rev 1/16a [PSD_LS2]

1/5/2018 12:58:30 PM

Section 2F Table 1
Report Page 4 of 7

Permit#	Invoice#	Paid	Old \$	LU Appl \$	Zon Cert.\$	BOA \$	SEC \$	SWM \$	SCD \$	MISC \$	BC Appl \$	Pb \$	HVAC \$	Struct.\$	Elec. \$	CO \$	MHBGF	Total Fee \$\$\$
1708030	13241		\$0.00	\$10.00	\$0.00	\$0.00	\$0.00	\$0.00	\$50.00	\$0.00	\$0.00	\$0.00	\$0.00	\$0.00	\$0.00	\$0.00	\$0.00	\$60.00
1708031	13242	9/21/2017	\$0.00	\$100.00	\$0.00	\$0.00	\$0.00	\$0.00	\$150.00	\$0.00	\$75.00	\$0.00	\$0.00	\$0.00	\$0.00	\$0.00	\$50.00	\$375.00
1708032	13243	8/29/2017	\$0.00	\$10.00	\$0.00	\$0.00	\$0.00	\$0.00	\$80.00	\$0.00	\$0.00	\$0.00	\$0.00	\$0.00	\$0.00	\$0.00	\$0.00	\$90.00
1708033	13252	9/11/2017	\$0.00	\$250.00	\$0.00	\$0.00	\$0.00	\$0.00	\$0.00	\$0.00	\$0.00	\$0.00	\$0.00	\$0.00	\$0.00	\$0.00	\$0.00	\$250.00
1708034	13245	8/31/2017	\$0.00	\$10.00	\$0.00	\$0.00	\$0.00	\$0.00	\$0.00	\$0.00	\$75.00	\$0.00	\$0.00	\$0.00	\$0.00	\$0.00	\$0.00	\$85.00
1708035	13246	8/30/2017	\$0.00	\$25.00	\$0.00	\$0.00	\$0.00	\$0.00	\$0.00	\$0.00	\$0.00	\$0.00	\$0.00	\$0.00	\$0.00	\$0.00	\$0.00	\$25.00
1708036	13247	8/31/2017	\$0.00	\$10.00	\$0.00	\$0.00	\$0.00	\$0.00	\$125.00	\$0.00	\$0.00	\$0.00	\$0.00	\$0.00	\$0.00	\$0.00	\$0.00	\$135.00
1709001	13248	9/1/2017	\$0.00	\$25.00	\$0.00	\$0.00	\$0.00	\$0.00	\$0.00	\$0.00	\$0.00	\$0.00	\$0.00	\$0.00	\$0.00	\$0.00	\$0.00	\$25.00
1709002	13249		\$0.00	\$10.00	\$0.00	\$0.00	\$0.00	\$0.00	\$99.00	\$0.00	\$0.00	\$0.00	\$0.00	\$0.00	\$0.00	\$0.00	\$0.00	\$109.00
1709003	13250	9/5/2017	\$0.00	\$10.00	\$0.00	\$0.00	\$0.00	\$0.00	\$90.00	\$0.00	\$0.00	\$0.00	\$0.00	\$0.00	\$0.00	\$0.00	\$0.00	\$100.00
1709004	13251	9/13/2017	\$0.00	\$250.00	\$0.00	\$0.00	\$0.00	\$0.00	\$300.00	\$0.00	\$0.00	\$0.00	\$0.00	\$0.00	\$0.00	\$0.00	\$0.00	\$550.00
1709005	13253	9/28/2017	\$0.00	\$250.00	\$0.00	\$0.00	\$0.00	\$0.00	\$100.00	\$0.00	\$0.00	\$0.00	\$0.00	\$0.00	\$0.00	\$0.00	\$0.00	\$350.00
1709006	13254	9/8/2017	\$0.00	\$10.00	\$0.00	\$0.00	\$50.00	\$0.00	\$0.00	\$0.00	\$0.00	\$0.00	\$0.00	\$0.00	\$0.00	\$0.00	\$0.00	\$60.00
1709007	13255	9/8/2017	\$0.00	\$25.00	\$0.00	\$0.00	\$0.00	\$0.00	\$0.00	\$0.00	\$0.00	\$0.00	\$0.00	\$0.00	\$0.00	\$0.00	\$0.00	\$25.00
1709008	13256	9/12/2017	\$0.00	\$10.00	\$0.00	\$0.00	\$0.00	\$0.00	\$50.00	\$0.00	\$0.00	\$0.00	\$0.00	\$0.00	\$0.00	\$0.00	\$0.00	\$60.00
1709009	13257	9/12/2017	\$0.00	\$10.00	\$0.00	\$0.00	\$0.00	\$0.00	\$50.00	\$0.00	\$0.00	\$0.00	\$0.00	\$0.00	\$0.00	\$0.00	\$0.00	\$60.00
1709010	13258	9/13/2017	\$0.00	\$10.00	\$0.00	\$0.00	\$0.00	\$0.00	\$86.50	\$0.00	\$0.00	\$0.00	\$0.00	\$0.00	\$0.00	\$0.00	\$0.00	\$96.50
1709011	Waived	9/22/2017	\$0.00	\$0.00	\$0.00	\$0.00	\$0.00	\$0.00	\$0.00	\$0.00	\$0.00	\$0.00	\$0.00	\$0.00	\$0.00	\$0.00	\$0.00	\$0.00
1709012	13259	9/21/2017	\$0.00	\$35.00	\$0.00	\$0.00	\$0.00	\$0.00	\$0.00	\$0.00	\$0.00	\$0.00	\$0.00	\$0.00	\$0.00	\$0.00	\$0.00	\$35.00
1709013	13260	9/20/2017	\$0.00	\$50.00	\$0.00	\$0.00	\$0.00	\$0.00	\$0.00	\$0.00	\$0.00	\$0.00	\$0.00	\$0.00	\$0.00	\$0.00	\$0.00	\$50.00
1709014	13262	9/22/2017	67.00	\$100.00	\$0.00	\$0.00	\$0.00	\$0.00	\$150.00	\$0.00	\$75.00	\$0.00	\$0.00	\$0.00	\$0.00	\$0.00	\$50.00	\$542.00
1709015	13263	9/25/2017	\$0.00	\$50.00	\$0.00	\$0.00	\$0.00	\$0.00	\$50.00	\$0.00	\$0.00	\$0.00	\$0.00	\$0.00	\$0.00	\$0.00	\$0.00	\$100.00
1709016	13264	9/25/2017	\$0.00	\$35.00	\$0.00	\$0.00	\$0.00	\$0.00	\$0.00	\$0.00	\$0.00	\$0.00	\$0.00	\$0.00	\$0.00	\$0.00	\$0.00	\$35.00
1709017	13265	9/26/2017	\$0.00	\$10.00	\$0.00	\$0.00	\$0.00	\$0.00	\$50.00	\$0.00	\$0.00	\$0.00	\$0.00	\$0.00	\$0.00	\$0.00	\$0.00	\$60.00
1709018	13266	9/27/2017	\$0.00	\$25.00	\$0.00	\$0.00	\$0.00	\$0.00	\$0.00	\$0.00	\$0.00	\$0.00	\$0.00	\$0.00	\$0.00	\$0.00	\$0.00	\$25.00
1709019	13267	9/27/2017	\$0.00	\$150.00	\$0.00	\$0.00	\$0.00	\$0.00	\$100.00	\$0.00	\$449.00	\$0.00	\$0.00	\$0.00	\$0.00	\$0.00	\$0.00	\$699.00
1709020	13268, tb	9/28/2017	\$0.00	\$150.00	\$0.00	\$0.00	\$0.00	\$0.00	\$150.00	\$0.00	\$0.00	\$0.00	\$0.00	\$0.00	\$0.00	\$0.00	\$0.00	\$300.00
1709021	13269	9/28/2017	\$0.00	\$25.00	\$0.00	\$0.00	\$0.00	\$0.00	\$0.00	\$0.00	\$0.00	\$0.00	\$0.00	\$0.00	\$0.00	\$0.00	\$0.00	\$25.00
1710001	13271	10/6/2017	\$0.00	\$25.00	\$0.00	\$0.00	\$0.00	\$0.00	\$0.00	\$0.00	\$0.00	\$0.00	\$0.00	\$0.00	\$0.00	\$0.00	\$0.00	\$25.00
1710002	13271	10/6/2017	\$0.00	\$25.00	\$0.00	\$0.00	\$0.00	\$0.00	\$0.00	\$0.00	\$0.00	\$0.00	\$0.00	\$0.00	\$0.00	\$0.00	\$0.00	\$25.00
1710003	13273	10/6/2017	\$0.00	\$35.00	\$0.00	\$0.00	\$0.00	\$0.00	\$0.00	\$0.00	\$0.00	\$0.00	\$0.00	\$0.00	\$0.00	\$0.00	\$0.00	\$35.00
1710004	TBD		\$0.00	\$500.00	\$0.00	\$0.00	\$0.00	\$0.00	\$0.00	\$0.00	\$0.00	\$0.00	\$0.00	\$0.00	\$0.00	\$0.00	\$0.00	\$500.00
1710005	13273	10/9/2017	\$0.00	\$50.00	\$0.00	\$0.00	\$0.00	\$0.00	\$50.00	\$0.00	\$0.00	\$0.00	\$0.00	\$0.00	\$0.00	\$0.00	\$0.00	\$100.00
1710006	13274	10/10/2017	\$0.00	\$50.00	\$0.00	\$0.00	\$0.00	\$0.00	\$50.00	\$0.00	\$0.00	\$0.00	\$0.00	\$0.00	\$0.00	\$0.00	\$0.00	\$100.00
1710007	13275	10/10/2017	\$0.00	\$25.00	\$0.00	\$0.00	\$0.00	\$0.00	\$0.00	\$0.00	\$0.00	\$0.00	\$0.00	\$0.00	\$0.00	\$0.00	\$0.00	\$25.00
1710008	13276	10/11/2017	\$0.00	\$10.00	\$0.00	\$0.00	\$0.00	\$0.00	\$85.50	\$0.00	\$0.00	\$0.00	\$0.00	\$0.00	\$0.00	\$0.00	\$0.00	\$95.50
1710009	13277	10/11/2017	\$0.00	\$10.00	\$0.00	\$0.00	\$0.00	\$0.00	\$50.00	\$0.00	\$0.00	\$0.00	\$0.00	\$0.00	\$0.00	\$0.00	\$0.00	\$60.00
1710010	13305	11/22/2017	\$0.00	\$250.00	\$0.00	\$0.00	\$0.00	\$1,480.00	\$300.00	\$0.00	\$262.20	\$0.00	\$0.00	\$0.00	\$0.00	\$0.00	\$0.00	\$2,292.20
1710011	13278	10/11/2017	\$0.00	\$10.00	\$0.00	\$0.00	\$0.00	\$0.00	\$86.00	\$0.00	\$0.00	\$0.00	\$0.00	\$0.00	\$0.00	\$0.00	\$0.00	\$96.00
1710012	13279	10/12/2017	\$0.00	\$10.00	\$0.00	\$0.00	\$0.00	\$0.00	\$50.00	\$0.00	\$0.00	\$0.00	\$0.00	\$0.00	\$0.00	\$0.00	\$0.00	\$60.00
1710013	13280	10/13/2017	\$0.00	\$10.00	\$0.00	\$0.00	\$0.00	\$0.00	\$12.00	\$0.00	\$0.00	\$0.00	\$0.00	\$0.00	\$0.00	\$0.00	\$0.00	\$22.00
1710014	13281	10/13/2017	\$0.00	\$50.00	\$0.00	\$0.00	\$0.00	\$0.00	\$0.00	\$0.00	\$0.00	\$0.00	\$0.00	\$0.00	\$0.00	\$0.00	\$0.00	\$50.00
1710015	13285	10/16/2017	\$0.00	\$25.00	\$0.00	\$0.00	\$0.00	\$0.00	\$0.00	\$0.00	\$0.00	\$0.00	\$0.00	\$0.00	\$0.00	\$0.00	\$0.00	\$25.00
1710016	13286	10/17/2017	\$0.00	\$10.00	\$0.00	\$0.00	\$0.00	\$0.00	\$165.00	\$0.00	\$0.00	\$0.00	\$0.00	\$0.00	\$0.00	\$0.00	\$0.00	\$175.00
1710017	13287	10/18/2017	\$0.00	\$10.00	\$0.00	\$0.00	\$0.00	\$0.00	\$15.00	\$0.00	\$0.00	\$0.00	\$0.00	\$0.00	\$0.00	\$0.00	\$0.00	\$25.00
1710018	13288	10/18/2017	\$0.00	\$10.00	\$0.00	\$0.00	\$0.00	\$0.00	\$50.00	\$0.00	\$0.00	\$0.00	\$0.00	\$0.00	\$0.00	\$0.00	\$0.00	\$60.00
1710019	13289	10/20/2017	\$0.00	\$150.00	\$0.00	\$0.00	\$0.00	\$0.00	\$100.00	\$0.00	\$83.20	\$0.00	\$0.00	\$0.00	\$0.00	\$0.00	\$0.00	\$333.20
1710020	13291	10/24/2017	\$0.00	\$10.00	\$0.00	\$0.00	\$0.00	\$0.00	\$85.00	\$0.00	\$0.00	\$0.00	\$0.00	\$0.00	\$0.00	\$0.00	\$0.00	\$95.00

Report: Fee Report: Comprehensive
Rev 1/16a [PSD_LS2]

1/5/2018 12:58:30 PM

Section 2F Table 1
Report Page 5 of 7

Permit#	Invoice#	Paid	Old \$	LU Appl \$	Zon Cert.\$	BOA \$	SEC \$	SWM \$	SCD \$	MISC \$	BC Appl \$	Pb \$	HVAC \$	Struct.\$	Elec. \$	CO \$	MHBGF	Total Fee \$\$\$
1710021	13291	10/24/2017	\$0.00	\$50.00	\$0.00	\$0.00	\$0.00	\$0.00	\$0.00	\$0.00	\$0.00	\$0.00	\$0.00	\$0.00	\$0.00	\$0.00	\$0.00	\$50.00
1710022	13292	10/26/2017	\$0.00	\$10.00	\$0.00	\$0.00	\$0.00	\$0.00	\$50.00	\$0.00	\$0.00	\$0.00	\$0.00	\$0.00	\$0.00	\$0.00	\$0.00	\$60.00
1710023	13314	12/15/2017	\$0.00	\$250.00	\$0.00	\$0.00	\$0.00	\$0.00	\$0.00	\$0.00	\$0.00	\$0.00	\$0.00	\$0.00	\$0.00	\$0.00	\$0.00	\$250.00
1711001	13294	11/1/2017	\$0.00	\$10.00	\$0.00	\$0.00	\$0.00	\$0.00	\$50.00	\$0.00	\$0.00	\$0.00	\$0.00	\$0.00	\$0.00	\$0.00	\$0.00	\$60.00
1711002	13295	11/1/2017	\$0.00	\$10.00	\$0.00	\$0.00	\$0.00	\$0.00	\$50.00	\$0.00	\$0.00	\$0.00	\$0.00	\$0.00	\$0.00	\$0.00	\$0.00	\$60.00
1711003	13296		\$0.00	\$25.00	\$0.00	\$0.00	\$0.00	\$0.00	\$0.00	\$0.00	\$0.00	\$0.00	\$0.00	\$0.00	\$0.00	\$0.00	\$0.00	\$25.00
1711004	13297	11/2/2017	\$0.00	\$25.00	\$0.00	\$0.00	\$0.00	\$0.00	\$0.00	\$0.00	\$0.00	\$0.00	\$0.00	\$0.00	\$0.00	\$0.00	\$0.00	\$25.00
1711005	Waived	11/6/2017	\$0.00	\$0.00	\$0.00	\$0.00	\$0.00	\$0.00	\$0.00	\$0.00	\$0.00	\$0.00	\$0.00	\$0.00	\$0.00	\$0.00	\$0.00	\$0.00
1711006	13300	11/6/2017	\$0.00	\$150.00	\$0.00	\$0.00	\$0.00	\$0.00	\$100.00	\$0.00	\$136.00	\$0.00	\$0.00	\$0.00	\$0.00	\$0.00	\$0.00	\$386.00
1711007	13301,13	11/6/2017	\$0.00	\$150.00	\$0.00	\$0.00	\$0.00	\$0.00	\$100.00	\$0.00	\$116.65	\$0.00	\$0.00	\$66.80	\$0.00	\$0.00	\$0.00	\$433.45
1711008	TBD		\$0.00	\$150.00	\$0.00	\$0.00	\$0.00	\$0.00	\$150.00	\$0.00	\$0.00	\$0.00	\$0.00	\$0.00	\$0.00	\$0.00	\$50.00	\$350.00
1711009	13302	11/8/2017	\$0.00	\$10.00	\$0.00	\$0.00	\$0.00	\$0.00	\$85.00	\$0.00	\$0.00	\$0.00	\$0.00	\$0.00	\$0.00	\$0.00	\$0.00	\$95.00
1711010	13303	11/13/2017	\$0.00	\$10.00	\$0.00	\$0.00	\$0.00	\$0.00	\$85.00	\$0.00	\$0.00	\$0.00	\$0.00	\$0.00	\$0.00	\$0.00	\$0.00	\$95.00
1711011	13306	11/20/2017	\$0.00	\$150.00	\$0.00	\$0.00	\$0.00	\$0.00	\$100.00	\$0.00	\$361.30	\$0.00	\$0.00	\$0.00	\$0.00	\$0.00	\$50.00	\$661.30
1711012	13307	12/6/2017	\$0.00	\$10.00	\$0.00	\$0.00	\$0.00	\$0.00	\$135.00	\$0.00	\$0.00	\$0.00	\$0.00	\$0.00	\$0.00	\$0.00	\$0.00	\$145.00
1711013	13308		\$0.00	\$150.00	\$0.00	\$0.00	\$0.00	\$0.00	\$150.00	\$0.00	\$180.00	\$0.00	\$0.00	\$0.00	\$0.00	\$0.00	\$0.00	\$480.00
1711014	Waived	11/14/2017	\$0.00	\$0.00	\$0.00	\$0.00	\$0.00	\$0.00	\$0.00	\$0.00	\$0.00	\$0.00	\$0.00	\$0.00	\$0.00	\$0.00	\$0.00	\$0.00
1711015	13310	11/15/2017	\$0.00	\$10.00	\$0.00	\$0.00	\$0.00	\$0.00	\$50.00	\$0.00	\$0.00	\$0.00	\$0.00	\$0.00	\$0.00	\$0.00	\$0.00	\$60.00
1711016	13311	11/15/2017	\$0.00	\$25.00	\$0.00	\$0.00	\$0.00	\$0.00	\$0.00	\$0.00	\$0.00	\$0.00	\$0.00	\$0.00	\$0.00	\$0.00	\$0.00	\$25.00
1711017	13312	11/16/2017	\$0.00	\$25.00	\$0.00	\$0.00	\$0.00	\$0.00	\$0.00	\$0.00	\$0.00	\$0.00	\$0.00	\$0.00	\$0.00	\$0.00	\$0.00	\$25.00
1711018	13313	11/17/2017	\$0.00	\$10.00	\$0.00	\$0.00	\$0.00	\$0.00	\$95.00	\$0.00	\$0.00	\$0.00	\$0.00	\$0.00	\$0.00	\$0.00	\$0.00	\$105.00
1711019	TBD		\$0.00	\$100.00	\$0.00	\$0.00	\$0.00	\$0.00	\$300.00	\$0.00	\$0.00	\$0.00	\$0.00	\$0.00	\$0.00	\$0.00	\$0.00	\$400.00
1711020	13315	11/30/2017	\$0.00	\$150.00	\$0.00	\$0.00	\$0.00	\$0.00	\$150.00	\$0.00	\$236.00	\$0.00	\$0.00	\$0.00	\$0.00	\$0.00	\$50.00	\$586.00
1711021	13316		\$0.00	\$250.00	\$0.00	\$0.00	\$0.00	\$0.00	\$100.00	\$0.00	\$81.60	\$0.00	\$0.00	\$0.00	\$0.00	\$0.00	\$0.00	\$431.60
1711022	13317	11/22/2017	\$0.00	\$150.00	\$0.00	\$0.00	\$0.00	\$0.00	\$150.00	\$0.00	\$210.00	\$0.00	\$0.00	\$0.00	\$0.00	\$0.00	\$50.00	\$560.00
1711023	13318	11/28/2017	\$0.00	\$10.00	\$0.00	\$0.00	\$0.00	\$0.00	\$118.50	\$0.00	\$0.00	\$0.00	\$0.00	\$0.00	\$0.00	\$0.00	\$0.00	\$128.50
1711024	13319	11/28/2017	\$0.00	\$25.00	\$0.00	\$0.00	\$0.00	\$0.00	\$0.00	\$0.00	\$0.00	\$0.00	\$0.00	\$0.00	\$0.00	\$0.00	\$0.00	\$25.00
1712001	13321	12/1/2017	\$0.00	\$10.00	\$0.00	\$0.00	\$0.00	\$0.00	\$100.00	\$0.00	\$0.00	\$0.00	\$0.00	\$0.00	\$0.00	\$0.00	\$0.00	\$110.00
1712002	13322	12/1/2017	\$0.00	\$35.00	\$0.00	\$0.00	\$0.00	\$0.00	\$0.00	\$0.00	\$0.00	\$0.00	\$0.00	\$0.00	\$0.00	\$0.00	\$0.00	\$35.00
1712003	ltd		\$0.00	\$0.00	\$0.00	\$0.00	\$0.00	\$0.00	\$0.00	\$0.00	\$0.00	\$0.00	\$0.00	\$0.00	\$0.00	\$0.00	\$0.00	\$0.00
1712004	13323	12/1/2017	\$0.00	\$25.00	\$0.00	\$0.00	\$0.00	\$0.00	\$0.00	\$0.00	\$0.00	\$0.00	\$0.00	\$0.00	\$0.00	\$0.00	\$0.00	\$25.00
1712005	13324	12/21/2017	\$0.00	\$100.00	\$0.00	\$0.00	\$0.00	\$0.00	\$300.00	\$0.00	\$0.00	\$0.00	\$0.00	\$0.00	\$0.00	\$0.00	\$0.00	\$400.00
1712006	13325	12/6/2017	\$0.00	\$25.00	\$0.00	\$0.00	\$0.00	\$0.00	\$0.00	\$0.00	\$0.00	\$0.00	\$0.00	\$0.00	\$0.00	\$0.00	\$0.00	\$25.00
1712007	13326	12/7/2017	\$0.00	\$25.00	\$0.00	\$0.00	\$0.00	\$0.00	\$0.00	\$0.00	\$0.00	\$0.00	\$0.00	\$0.00	\$0.00	\$0.00	\$0.00	\$25.00
1712008	13328	12/12/2017	\$0.00	\$250.00	\$0.00	\$0.00	\$0.00	\$0.00	\$0.00	\$0.00	\$0.00	\$0.00	\$0.00	\$0.00	\$0.00	\$0.00	\$0.00	\$250.00
1712009	13329	12/14/2017	\$0.00	\$10.00	\$0.00	\$0.00	\$0.00	\$0.00	\$95.00	\$0.00	\$0.00	\$0.00	\$0.00	\$0.00	\$0.00	\$0.00	\$0.00	\$105.00
1712010	13330	12/14/2017	\$0.00	\$150.00	\$0.00	\$0.00	\$0.00	\$0.00	\$100.00	\$0.00	\$161.70	\$0.00	\$0.00	\$0.00	\$0.00	\$0.00	\$50.00	\$461.70
1712011	13331	12/15/2017	\$0.00	\$150.00	\$0.00	\$0.00	\$0.00	\$0.00	\$150.00	\$0.00	\$210.00	\$0.00	\$0.00	\$0.00	\$0.00	\$0.00	\$0.00	\$510.00
1712012	13336		\$0.00	\$250.00	\$0.00	\$0.00	\$0.00	\$0.00	\$300.00	\$0.00	\$0.00	\$0.00	\$0.00	\$0.00	\$0.00	\$0.00	\$0.00	\$550.00
1712013	13334		\$0.00	\$75.00	\$0.00	\$0.00	\$0.00	\$0.00	\$100.00	\$0.00	\$150.00	\$0.00	\$0.00	\$0.00	\$0.00	\$0.00	\$0.00	\$325.00
1712014	13335,13		\$0.00	\$150.00	\$0.00	\$0.00	\$0.00	\$0.00	\$150.00	\$0.00	\$131.60	\$0.00	\$0.00	\$80.08	\$0.00	\$0.00	\$50.00	\$561.68
1712015	13337	1/2/2018	\$0.00	\$25.00	\$0.00	\$0.00	\$0.00	\$0.00	\$0.00	\$0.00	\$0.00	\$0.00	\$0.00	\$0.00	\$0.00	\$0.00	\$0.00	\$25.00
1712016	Waived	12/29/2017	\$0.00	\$0.00	\$0.00	\$0.00	\$0.00	\$0.00	\$0.00	\$0.00	\$0.00	\$0.00	\$0.00	\$0.00	\$0.00	\$0.00	\$0.00	\$0.00
L-3297	13046	1/19/2017	\$0.00	\$50.00	\$0.00	\$0.00	\$0.00	\$0.00	\$0.00	\$0.00	\$0.00	\$0.00	\$0.00	\$0.00	\$0.00	\$0.00	\$0.00	\$50.00
L-3298	13049	1/23/2017	\$0.00	\$10.00	\$0.00	\$0.00	\$0.00	\$0.00	\$102.00	\$0.00	\$0.00	\$0.00	\$0.00	\$0.00	\$0.00	\$0.00	\$0.00	\$112.00
L-3299	13052	1/27/2017	\$0.00	\$50.00	\$0.00	\$0.00	\$0.00	\$0.00	\$0.00	\$0.00	\$0.00	\$0.00	\$0.00	\$0.00	\$0.00	\$0.00	\$0.00	\$50.00
L-3300	13060,13	6/27/2017	\$0.00	\$250.00	\$0.00	\$0.00	\$0.00	\$100.00	\$300.00	\$0.00	\$539.00	\$0.00	\$0.00	\$0.00	\$0.00	\$0.00	\$0.00	\$1,189.00
L-3301	13072	2/27/2017	\$0.00	\$10.00	\$0.00	\$0.00	\$0.00	\$0.00	\$82.00	\$0.00	\$0.00	\$0.00	\$0.00	\$0.00	\$0.00	\$0.00	\$0.00	\$92.00

Report: Fee Report: Comprehensive
Rev 1/16a [PSD_LS2]

1/5/2018 12:58:30 PM

Section 2F Table 1
Report Page 6 of 7

Permit#	Invoice#	Paid	Old \$	LU Appl \$	Zon Cert.\$	BOA \$	SEC \$	SWM \$	SCD \$	MISC \$	BC Appl \$	Pb \$	HVAC \$	Struct.\$	Elec. \$	CO \$	MHBGF	Total Fee \$\$\$
L-3302	13079	3/6/2017	\$0.00	\$25.00	\$0.00	\$0.00	\$0.00	\$0.00	\$0.00	\$0.00	\$0.00	\$0.00	\$0.00	\$0.00	\$0.00	\$0.00	\$0.00	\$25.00
L-3303	13089	3/16/2017	\$0.00	\$25.00	\$0.00	\$0.00	\$0.00	\$0.00	\$0.00	\$0.00	\$0.00	\$0.00	\$0.00	\$0.00	\$0.00	\$0.00	\$0.00	\$25.00
L-3304	13099	3/29/2017	\$0.00	\$50.00	\$0.00	\$0.00	\$0.00	\$0.00	\$0.00	\$0.00	\$0.00	\$0.00	\$0.00	\$0.00	\$0.00	\$0.00	\$0.00	\$50.00
L-3305	13100	4/7/2017	\$0.00	\$50.00	\$0.00	\$0.00	\$0.00	\$0.00	\$50.00	\$0.00	\$0.00	\$0.00	\$0.00	\$0.00	\$0.00	\$0.00	\$0.00	\$100.00
L-3306	13179	6/19/2017	\$0.00	\$100.00	\$0.00	\$0.00	\$0.00	\$0.00	\$300.00	\$0.00	\$0.00	\$0.00	\$0.00	\$0.00	\$0.00	\$0.00	\$0.00	\$400.00
L-3307	13108	4/10/2017	\$0.00	\$25.00	\$0.00	\$0.00	\$0.00	\$0.00	\$50.00	\$0.00	\$0.00	\$0.00	\$0.00	\$0.00	\$0.00	\$0.00	\$0.00	\$75.00
L-3308	13116,13	4/13/2017	\$0.00	\$50.00	\$0.00	\$150.00	\$0.00	\$0.00	\$50.00	\$0.00	\$0.00	\$0.00	\$0.00	\$0.00	\$0.00	\$0.00	\$0.00	\$250.00
L-3309	13123	4/21/2017	\$0.00	\$25.00	\$0.00	\$0.00	\$0.00	\$0.00	\$0.00	\$0.00	\$0.00	\$0.00	\$0.00	\$0.00	\$0.00	\$0.00	\$0.00	\$25.00
			\$167.00	\$15,160.00	\$0.00	\$1,300.00	\$50.00	\$1,580.00	\$16,865.00	\$0.00	\$8,192.85	\$0.00	\$0.00	\$453.21	\$0.00	\$0.00	1,350.00	\$45,118.06

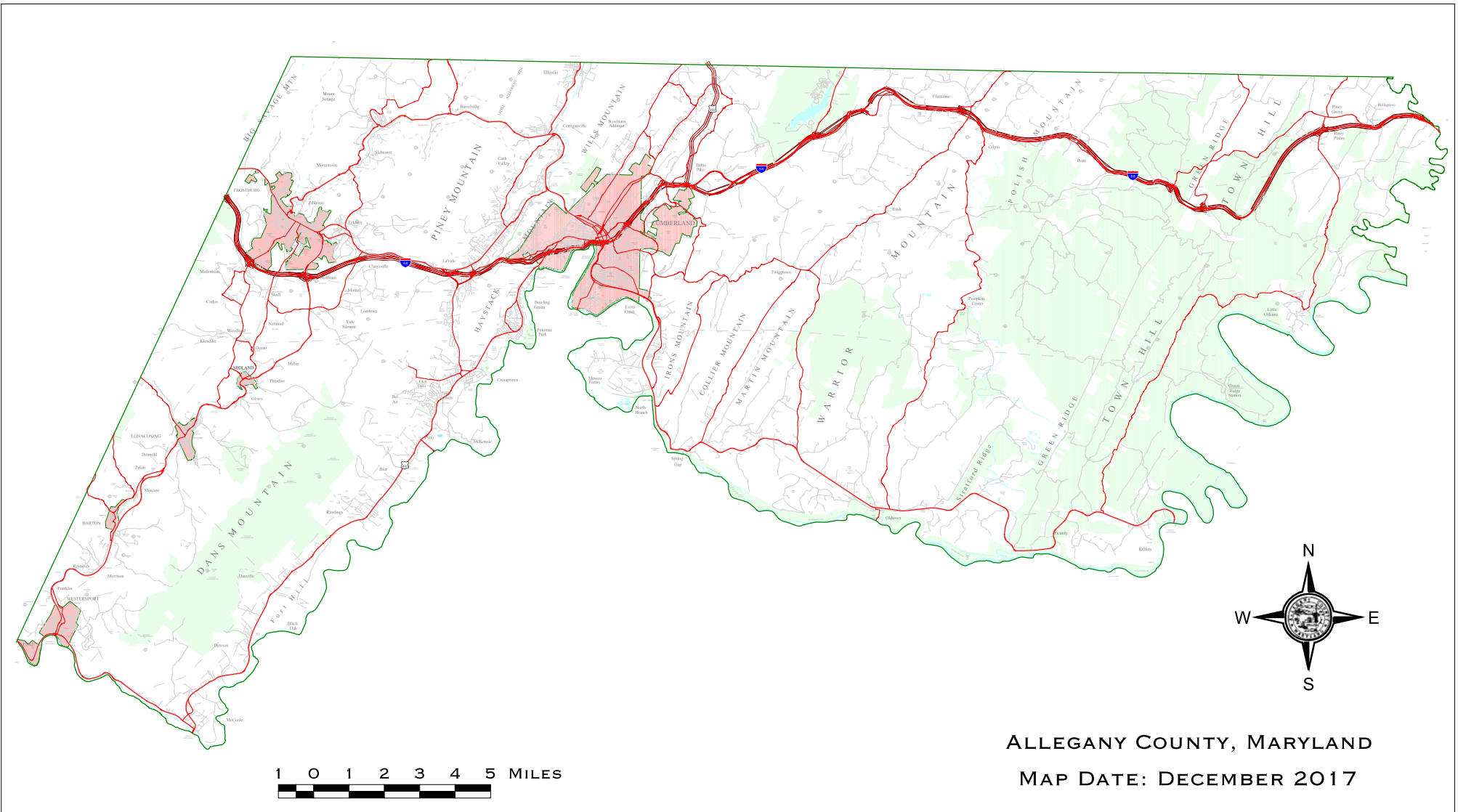
Number Of Records Selected: **286**

2017 Annual Audit

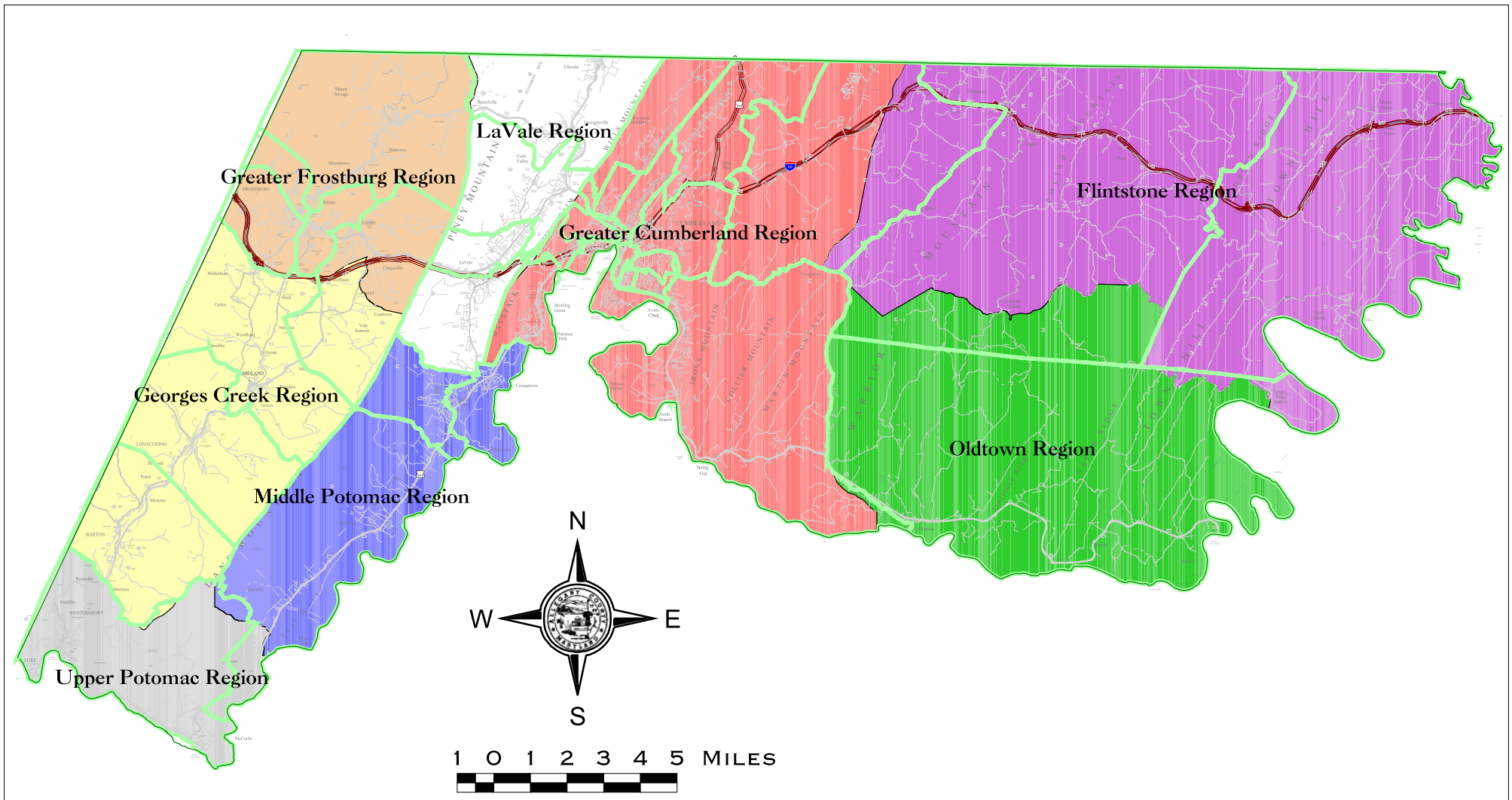
Section 3: Maps

Section 3/Map 1	Allegany County – General Map
Section 3/Map 2	Planning Regions
Section 3/Map 3	Permits Issued, Countywide

Blank Page



<p>Ac lakes rivers steams y0710.shp</p> <p>Ac city_town s1401.shp</p> <p>Ac public lands_v1504.shp</p> <p>Ac roads major routes v0403.shp</p> <p>Ac boundary 0308.shp</p>				<p>TEXT_CITY_TOWN_700</p> <p>TEXT_CO ROAD NUMBERS</p> <p>TEXT_COMMUNITY_140</p> <p>TEXT_COMMUNITY_500</p> <p>TEXT_COUNTY_BOUNDARY</p> <p>TEXT_CULTURE_100</p> <p>TEXT_CULTURE_250</p> <p>TEXT_EXIT_NO_150</p>				<p>TEXT_GEOFEATURES_150</p> <p>TEXT_HILLTOPS</p> <p>TEXT_HOLLOWS_RIDGES</p> <p>TEXT_MONUMENTS</p> <p>TEXT_MOUNTAINS_750</p> <p>TEXT_MUNICIPAL_STREETS</p> <p>TEXT_PUBLIC LANDS_400</p> <p>TEXT_RAILROAD_200</p> <p>TEXT_RAILROAD_75</p>				<p>ROADS_ARTERIAL_MAJOR</p> <p>ROADS_ARTERIAL_MINOR</p> <p>ROADS_ARTERIAL_PRINCIPAL</p> <p>ROADS_MUNICIPAL_STREETS</p> <p>ROADS_NEW</p> <p>ROADS_NON-URBAN_DISTRICT</p> <p>ROADS_TRAILS</p> <p>ROADS_URBAN_DISTRICT</p> <p>SYMBOLS_HIGHWAY</p>				<p>SYMBOLS_PEAKS</p> <p>UTILITY_LINE</p> <p>UTILITY_PIPELINE</p> <p>UTILITY_POWERLINE</p> <p>UTILITY_TELEPHONE</p>			
---	--	--	--	---	--	--	--	---	--	--	--	--	--	--	--	--	--	--	--



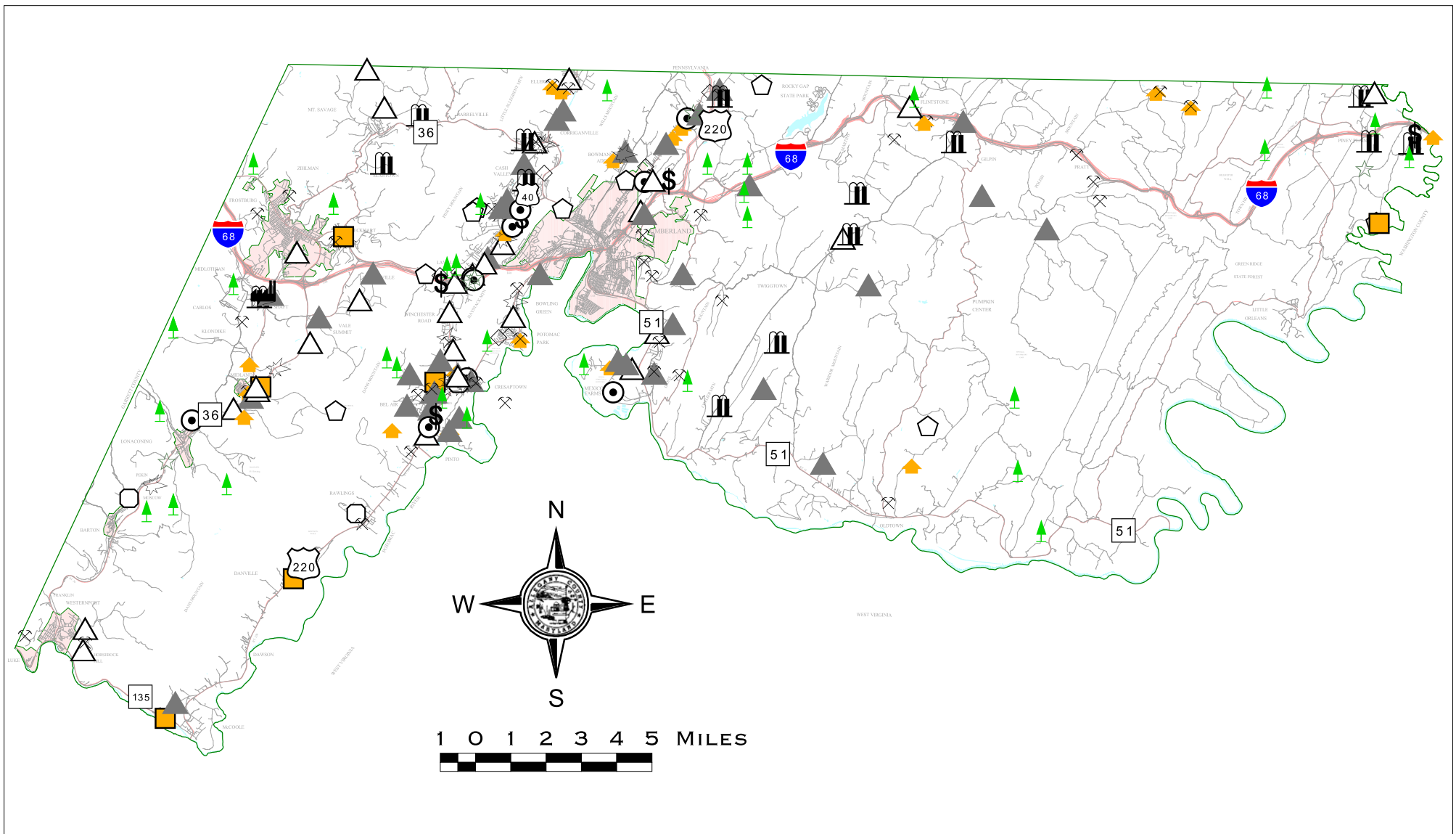
Planning Regions

- Flintstone Region
- Georges Creek Region
- Greater Cumberland Region
- Greater Frostburg Region
- LaVale Region
- Middle Potomac Region
- Oldtown Region
- Upper Potomac Region

Election Districts 2013

PLANNING REGIONS with Election Districts

Section 3
Map 2



Lup_17.shp

- ▲ Accessory Structure
- △ Addition
- 🏠 Agricultural
- \$ Commercial
- ✂ Demolition
- ✂ Extractive Type Industry
- 🌲 Forest Harvest
- ✂ Grading
- Home Occupation
- 🏭 Industrial
- ☆ Institutional
- 🚐 Mobile Home
- ⦿ Occupancy
- ⬡ Other
- ◇ Sign
- 🏡 Single Family Dwelling

Ac boundary 0308.shp
 Ac lakes rivers streams y0404.shp
 Ac roads major routes v0403.shp
 City
 Collector
 Connector
 Major Arterial
 Minor Arterial
 Other Non Urban
 Principal Arterial
 Principal Arterial
 Ac road system y0807.dxf
 ROADS_ARTERIAL_MAJOR
 ROADS_ARTERIAL_MINOR
 ROADS_ARTERIAL_PRINCIPAL
 ROADS_MUNICIPAL_STREETS
 ROADS_NEW
 ROADS_NON-URBAN_DISTRICT
 ROADS_TRAILS
 ROADS_URBAN_DISTRICT
 SYMBOLS_HIGHWAY
 SYMBOLS_PEAKS
 UTILITY_LINE
 UTILITY_PIPELINE
 UTILITY_POWERLINE
 UTILITY_TELEPHONE
 Ac road system y0610.dxf
 ROADS_ARTERIAL_MAJOR
 ROADS_ARTERIAL_MINOR
 ROADS_ARTERIAL_PRINCIPAL
 ROADS_BRIDGES
 ROADS_MUNICIPAL_STREETS
 ROADS_NEW
 ROADS_NON-URBAN_DISTRICT
 ROADS_TRAILS
 ROADS_URBAN_DISTRICT
 STREAMS_ALLEGANY
 TEXT_MUNICIPAL_STREETS
 TEXT_ROADS_ALL_75
 TEXT_ROADS_NEW
 Ac city_towns s0611.shp

2017 LUPs ISSUED

LAND DEVELOPMENT SERVICES

Section 3
Map 3

Blank Page

2017 Annual Audit

Section 4: Editor's Notes

Discrepancy: Monthly Totals vs. Annual Totals	An error was discovered on a released <u>October 2017 Monthly Report</u> . The number of permit applications CANCELLED for the month of October '17 is <u>zero</u> (0). The subject <i>Report</i> is corrected and re-posted.
Destroyed Record Restored	2017 Audit revealed one (1) Land Use Permit Record(LUPA) destroyed. LUPA #1702001, cancelled 2/6/2017, was restored to Database. The <u>February 2017 Monthly Report</u> was not affected.
Discrepancy: Construction Value	Regarding <i>Construction Value</i> , five (5) records authorizing construction did not declare "value" in U.S. Dollars (\$). As a result, the <i>Total Value of Construction</i> within Allegany County is actually slightly higher than reported in the <u>CY 2017 Audit</u> .
Discrepancy: <i>Other</i> ; Count and Value	Regarding the annual COUNT of records classed as <i>Other</i> : Two (2) records classed as <i>Other</i> in CY 2017 did not address construction. No value was assigned.
Termination of "L" – <i>LaVale Series</i> Applications and Permits	The use of "L" Series permits was terminated in CY 2017 with the effective date CHR Bill 2-17. The last L Series permit processed is L-3309, applied 4/21/2017.
Record Count <i>Permits Database</i>	Number of Records Maintained (as of 1/17/2018 @ 1:25p.m.)
Table #1:	16,127
Table #2:	16,127