

---

# 2016 AUDIT

## LAND DEVELOPMENT SERVICES

---

*Prepared for*

**The Board of Commissioners of Allegany County, Maryland**

The Honorable Jacob C. Shade *President*  
The Honorable Creade V. Brodie Jr. *Commissioner*  
The Honorable William R. Valentine *Commissioner*

ALLEGANY COUNTY DEPARTMENT OF PUBLIC WORKS  
**DIVISION OF LAND DEVELOPMENT SERVICES**

*Blank page*

## Table of Contents

### Section 1 - Charts, Graphs and Tables

<b>Historical Performance: 10 Year Period (CY2007-CY2016)</b>	Plate 1
Table-Permits Applied, Issued, Cancelled, Denied, Revised, COs	
Chart-Volume of Permitting Activity	
Chart-Ratio of Permits Applied/Issued (All)	
Chart-Number of <i>Single Family Dwellings</i> Authorized	
Chart-Value(T) of Authorized Construction (All)	
Chart-Value(T) of <i>Single Family Dwellings</i> Issued	
Chart-Permit Fees/ Inspection Fees Invoiced	
<b>Historical Performance: By Month for 2016</b>	
Chart-Performance of Permitting Activity by Month – Applied/Issued	Plate 2
Chart-Value of Construction Activity by Month	Plate 2
Chart-Building Codes Program Activity by Month	Plate 3
<b>County Development in CY 2016 based on Permit Activity</b>	
Chart-Permits Issued by <i>Type</i>	Plate 4
Chart-Values(T) of Construction Authorized by <i>Type of Use</i>	Plate 5
Chart-Volume of Permits Authorizing Construction by <i>Type of Use</i>	Plate 5
Chart-Values(T) of Authorized Construction by Planning Region	Plate 6
Chart-Values(T) of <i>Single Family Dwellings</i> Authorized by Planning Region	Plate 6

### Section 2 – Tabulated Reports of Permitting Activity CY 2016

Section 2A	
Record Summary Report:	
Land Use Permit Applications Submitted ( <i>Table 1</i> )	
Section 2B	
Record Summary Report:	
Land Use Permits Revised ( <i>Table 1</i> )	
Section 2C	
Record Summary Report:	
Table 1 - Land Use Permit Applications Cancelled	
Table 2 - Land Use Permit Applications Denied	
Table 3 - Land Use Permit Applications Expired	
Table 4 - Land Use Permit Applications Deadfiled	
Section 2D	
Record Summary Report: Land Use Permits Issued by <i>Type of Use</i>	
Table 1 - Accessory Structure	
Table 2 - Addition	
Table 3 - Agricultural	
Table 4 - Commercial	
Table 5 - Demolition	

Table 6 - Duplex (*None – no records returned*)  
 Table 7 - Extractive Type Industry  
 Table 8 - Forest Harvest  
 Table 9 - Grading  
 Table 10 - Home Occupation  
 Table 11 - Industrial  
 Table 12 - Institutional  
 Table 13 - Mobile Home  
 Table 14 -Multi-Family Dwelling (*None – no records returned*)  
 Table 15 - Occupancy  
 Table 16 - Other  
 Table 17 - Sign  
 Table 18 - Single Family Dwelling  
 Table 19 - Stormwater Management (*None – no records returned*)

#### Section 2E

Certificate of Occupancy Issued (*Table 1*)

#### Section 2F

Fees Invoiced - Applications submitted (*Table 1*)

### Section 3 –Maps

Map: Highway - Allegany County	Map 1
Map: Planning Regions of Allegany County	Map 2
Map: Land Use Permits Issued by <i>Type of Use</i> , CY 2016	Map 3

### Section 4 –Editor’s Notes

Audit discrepancies and anomalies explained.

## 2016 Annual Audit

### Section 1: Charts, Graphs & Tables

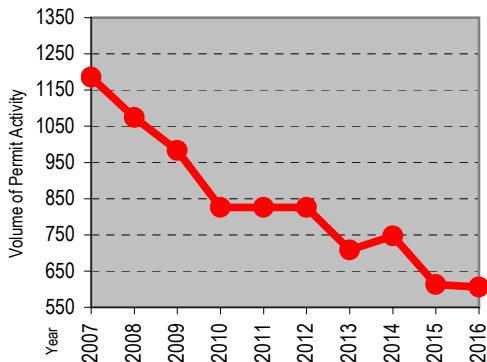
Section 1/Plate 1	Historical Performance: 10 Year Trend (CY 2007-CY 2016)
Section 1/Plate 2	Historical Performance by Month - CY 2016
Section 1/Plate 3	Building Codes Program Activity by Month - CY 2016
Section 1/Plate 4	Permits Issued by Use - CY 2016
Section 1/Plate 5	Value (T) of Construction Authorized by Use - CY 2016 Permits Authorizing Construction by Use - CY 2016
Section 1/Plate 6	Activity by Planning Region -CY 2016

*Blank Page*

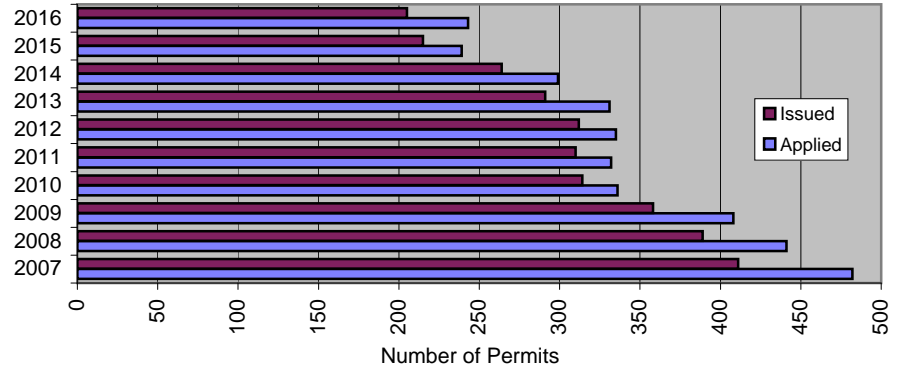
**ALLEGANY COUNTY, MARYLAND**  
**Ten (10) Year Summary of Permitting Activities**  
**Annual Report for 2016**

	2007	2008	2009	2010	2011	2012	2013	2014	2015	2016
Applied	482	441	408	336	332	335	331	299	239	243
Issued	411	389	358	314	310	312	291	264	215	205
Cancelled	13	13	9	10	8	9	13	24	11	17
Denied	0	3	2	2	10	1	3	2	3	2
Expired	39	31	1	2	0	2	1	0	0	2
Revised	108	87	81	95	94	107	17	127	101	104
COs	133	110	124	67	72	60	52	31	44	33
Total Volume	1186	1074	983	826	826	826	708	747	613	606
Total Fees	\$94,991.69	\$78,798.45	\$82,208.09	\$57,422.89	\$59,281.63	\$35,482.82	\$69,766.65	\$58,172.04	\$55,351.16	\$52,805.19
Value of Authorized Construction	\$22,532,970.00	\$21,240,080.00	\$15,058,370.00	\$8,605,435.00	\$9,954,176.80	\$11,981,640.00	\$15,011,662.00	\$9,569,444.00	\$14,260,975.00	\$9,882,103.00
# SFDs	87	62	51	32	37	31	21	15	20	21
SFD Value(T)	\$17,443,700	\$11,918,645	\$9,254,120	\$5,085,355	\$7,214,350	\$5,875,000	\$4,931,000	\$2,275,000	\$4,101,000	\$5,610,000

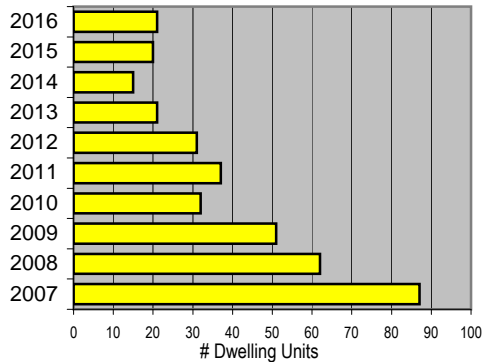
Volume Permit Processing 2007-2016



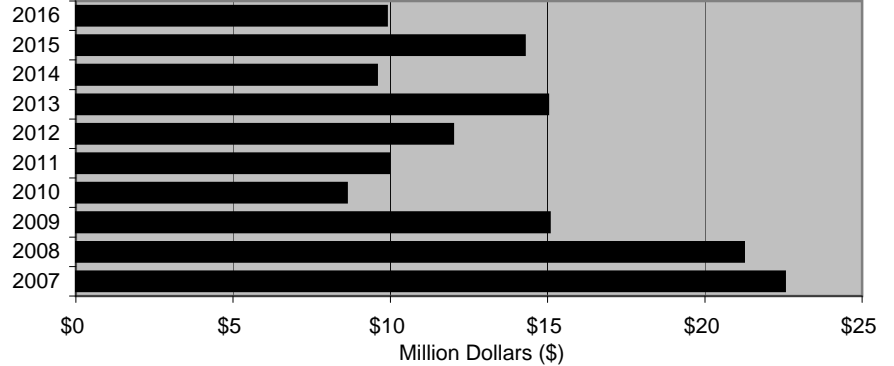
Permits Applied/Issued 2007-2016



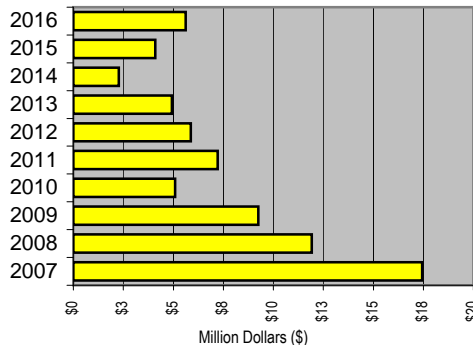
# SFDs Issued 2007-2016



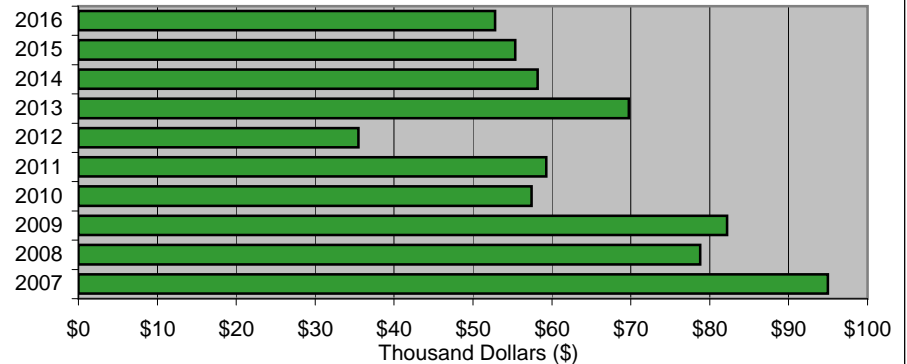
Value(T) Authorized Construction 2007-2016



Value of Authorized SFDs (T) 2007-2016

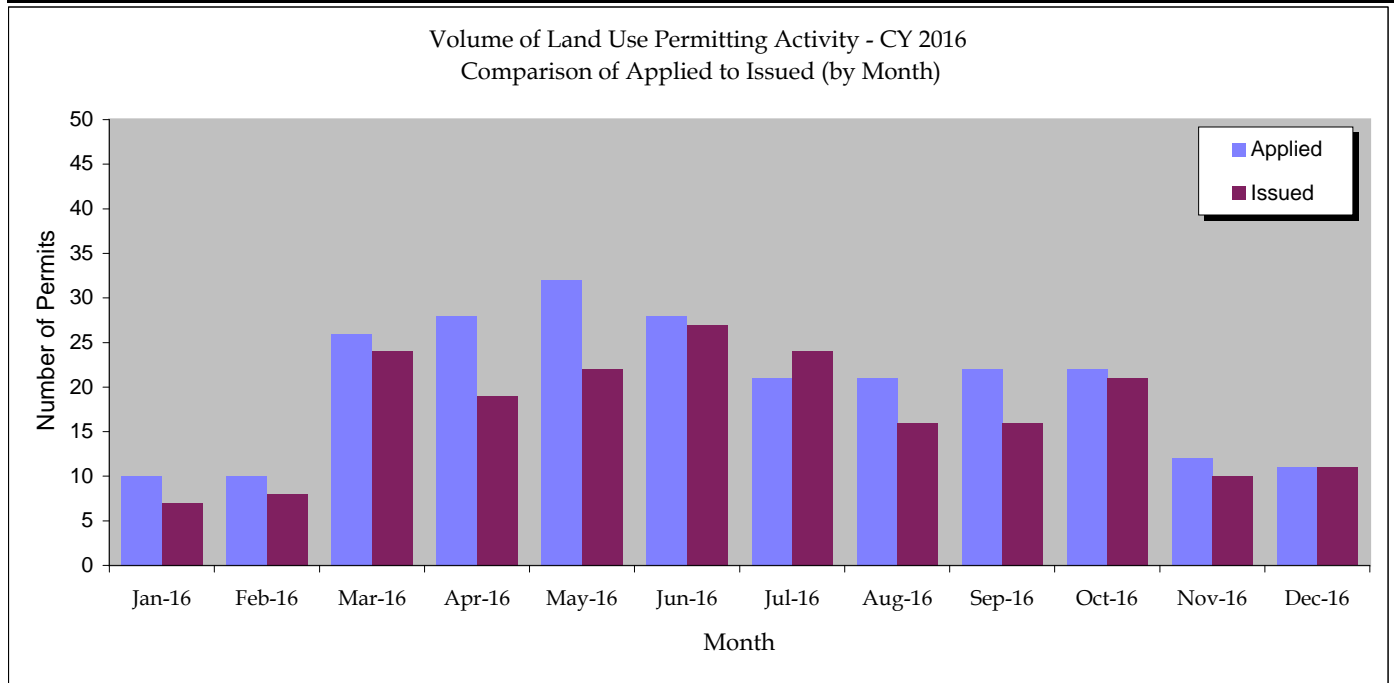


Permit Fees/Inspection Fees Invoiced 2007-2016

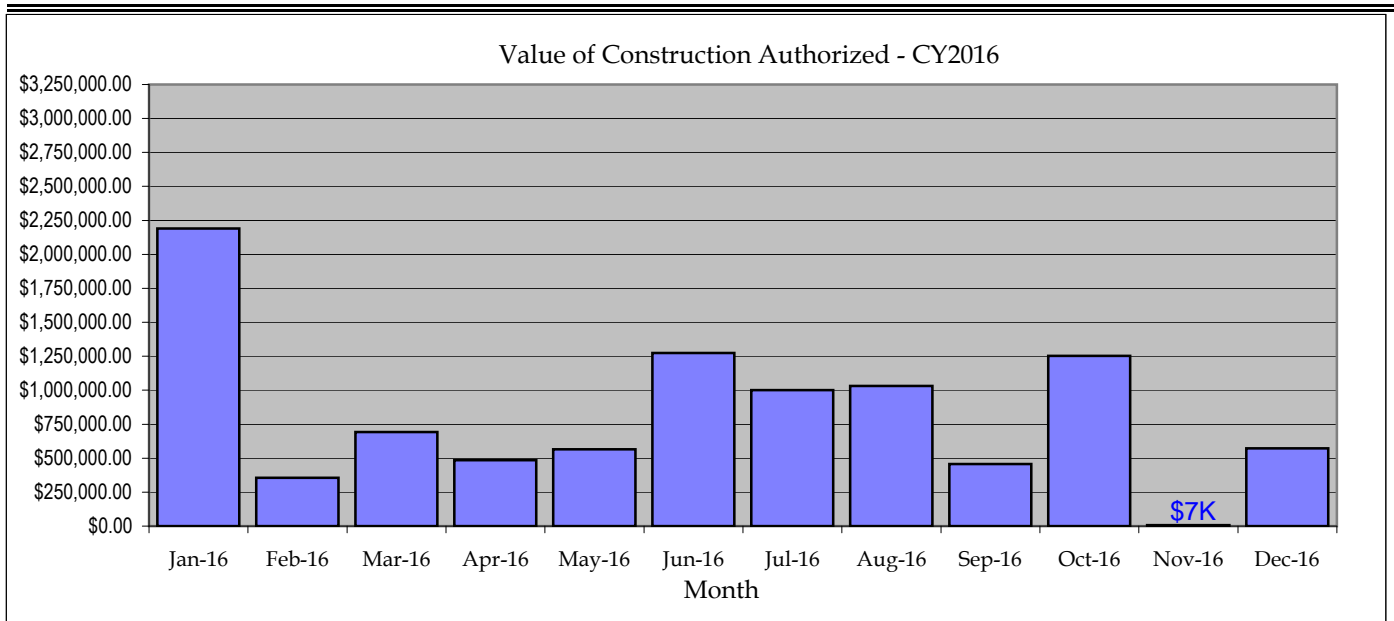


ALLEGANY COUNTY, MARYLAND  
Annual Report for 2016  
Historical Performance by Month - 2016

CY 2016	Jan-16	Feb-16	Mar-16	Apr-16	May-16	Jun-16	Jul-16	Aug-16	Sep-16	Oct-16	Nov-16	Dec-16	Total
<b>Applied</b>	10	10	26	28	32	28	21	21	22	22	12	11	243
<b>Issued</b>	7	8	24	19	22	27	24	16	16	21	10	11	205



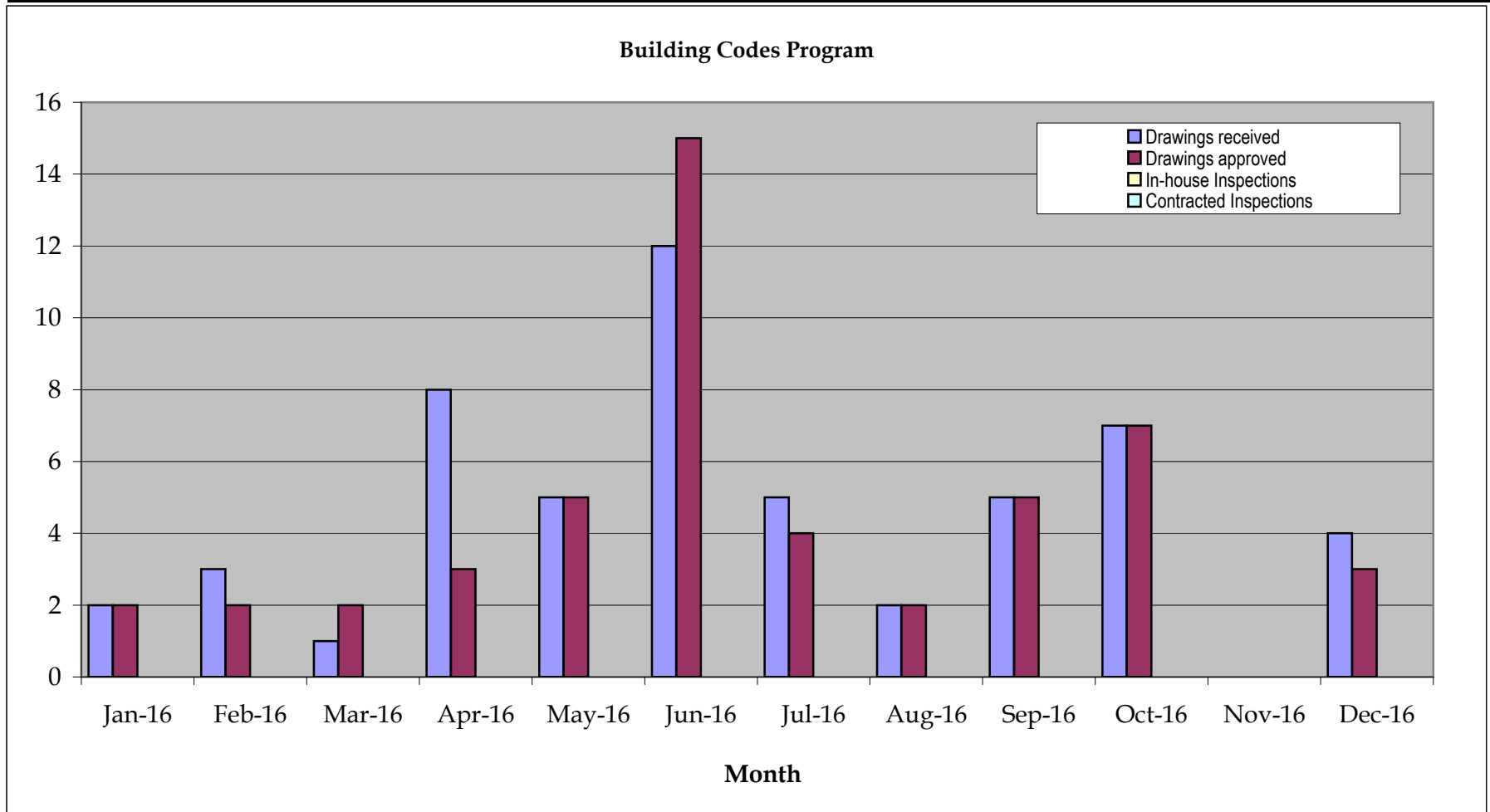
CY 2016	Jan-16	Feb-16	Mar-16	Apr-16	May-16	Jun-16	Jul-16	Aug-16	Sep-16	Oct-16	Nov-16	Dec-16	Total
Value in Dollars	\$2,190,200.00	\$356,000.00	\$693,200.00	\$484,400.00	\$564,988.00	\$1,273,500.00	\$1,001,065.00	\$1,030,500.00	\$457,033.00	\$1,251,817.00	\$7,000.00	\$572,400.00	\$9,882,103.00





Allegany County, Maryland  
Annual Report for 2016  
Building Codes Program

	Jan-16	Feb-16	Mar-16	Apr-16	May-16	Jun-16	Jul-16	Aug-16	Sep-16	Oct-16	Nov-16	Dec-16	YTD
Drawings received	2	3	1	8	5	12	5	2	5	7	0	4	<b>54</b>
Drawings approved	2	2	2	3	5	15	4	2	5	7	0	3	<b>50</b>
In-house Inspections	0	0	0	0	0	0	0	0	0	0	0	0	<b>0</b>
Contracted Inspections	0	0	0	0	0	0	0	0	0	0	0	0	<b>0</b>



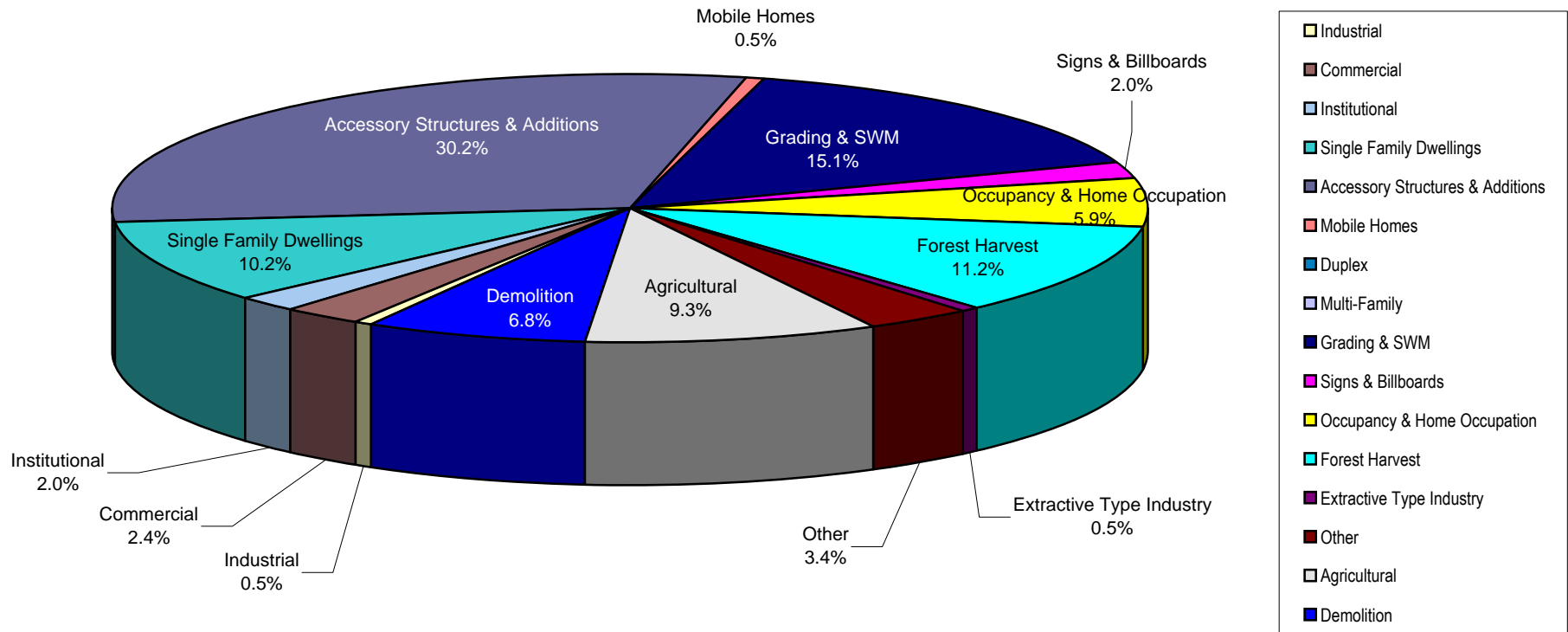
# ALLEGANY COUNTY, MARYLAND

Annual Report for 2016

Permits by Type

2016	Industrial	Commercial	Institutional	Single Family Dwellings	Accessory Structures & Additions	Mobile Homes	Duplex	Multi-Family	Grading & SWM	Signs & Billboards	Occupancy & Home Occupation	Forest Harvest	Extractive Type Industry	Other	Agricultural	Demolition	Total
Permits Issued	1	5	4	21	62	1	0	0	31	4	12	23	1	7	19	14	205

Land Use Permits Issued by Type of Use for 2016



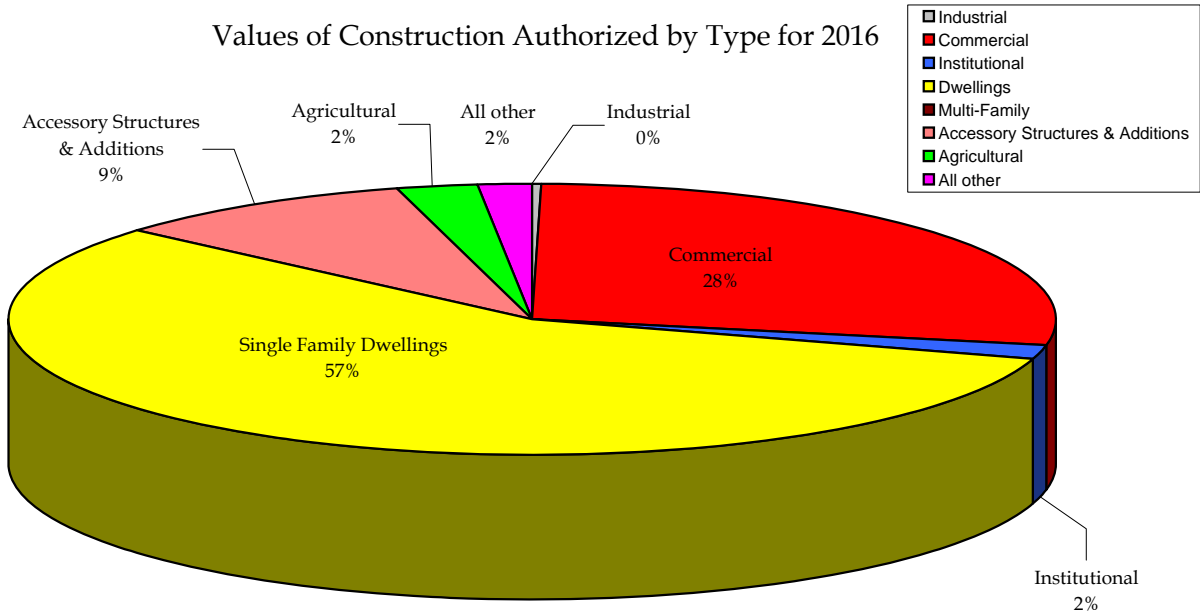
# ALLEGANY COUNTY, MARYLAND

Annual Report for 2016

Construction by Type

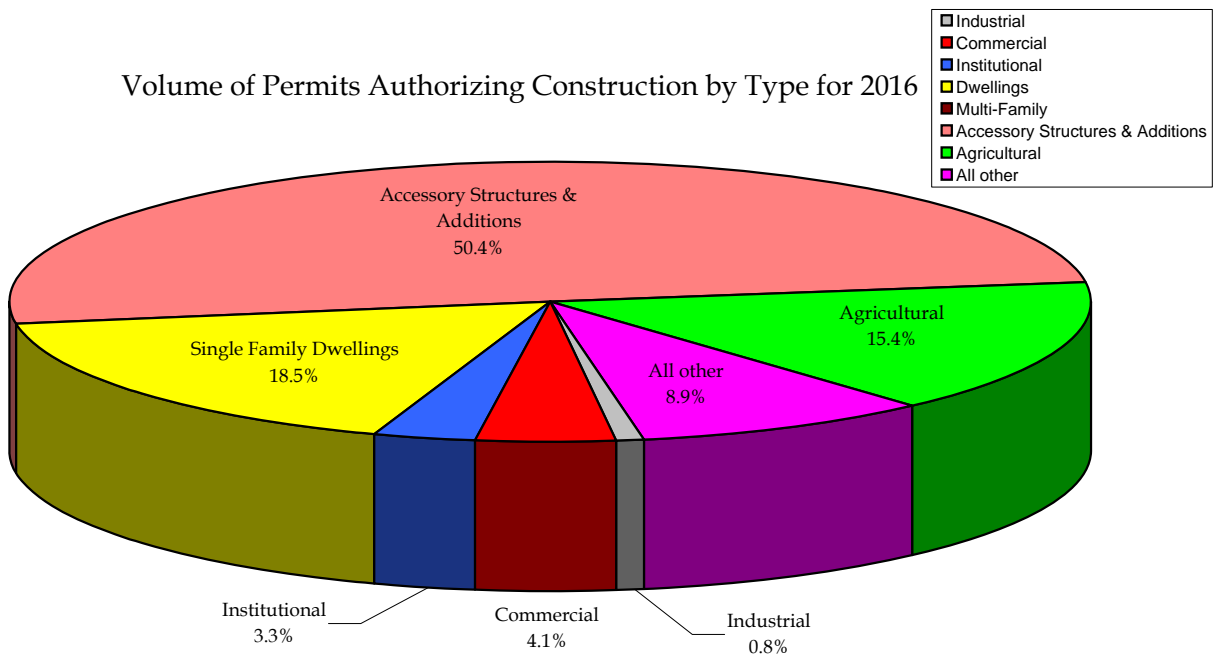
2016	Industrial	Commercial	Institutional	Dwellings	Multi-Family	Accessory Structures & Additions	Agricultural	All other	Total
Estimated Value	\$22,143	\$2,748,000	\$158,000	\$5,610,000	\$0	\$945,385	\$233,200	\$165,375	\$9,882,103

Values of Construction Authorized by Type for 2016



2016	Industrial	Commercial	Institutional	Dwellings	Multi-Family	Accessory Structures & Additions	Agricultural	All other	Total
Permits Issued	1	5	4	21	0	62	19	11	123

Volume of Permits Authorizing Construction by Type for 2016

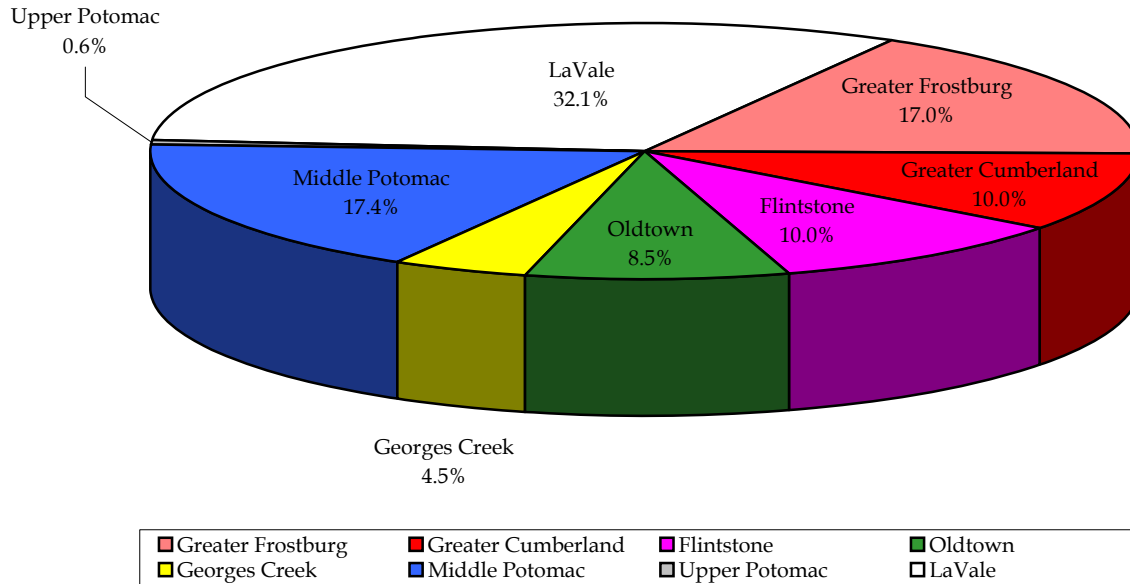


ALLEGANY COUNTY, MARYLAND  
Annual Report for 2016  
Permitting Activity by Planning Region

**All Construction**

Planning Region	Greater Frostburg	Greater Cumberland	Flintstone	Oldtown	Georges Creek	Middle Potomac	Upper Potomac	LaVale	Total
Estimated Value	\$1,677,300	\$988,000	\$988,700	\$842,490	\$442,300	\$1,718,108	\$57,000	\$3,168,205	\$9,882,103
Permits Issued	24	42	26	10	28	29	10	36	205

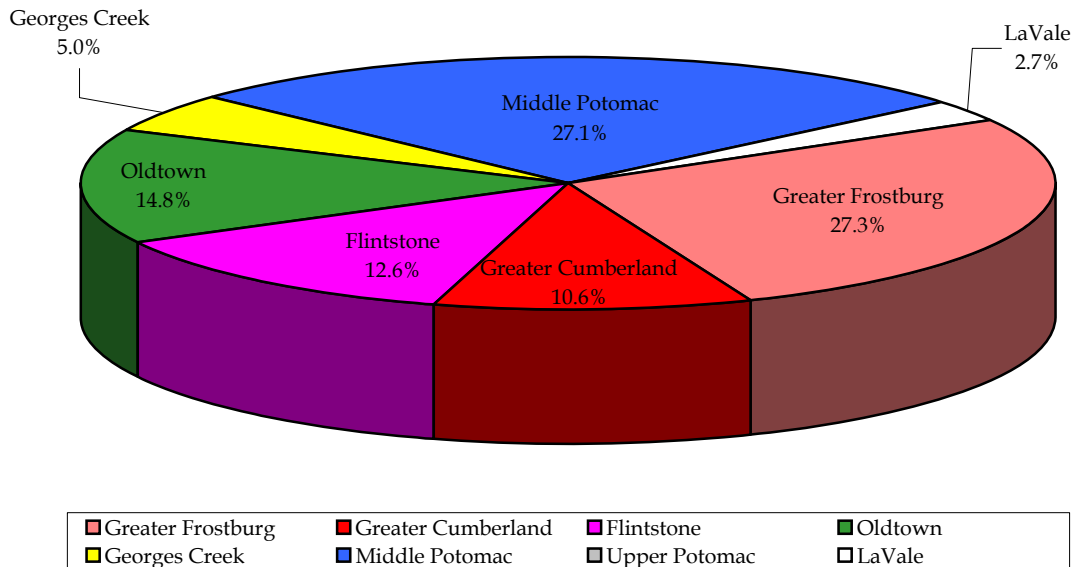
Total Values of Authorized Construction by Planning Region - CY 2016



**Single Family Dwelling Construction**

Planning Region	Greater Frostburg	Greater Cumberland	Flintstone	Oldtown	Georges Creek	Middle Potomac	Upper Potomac	LaVale	Total
Estimated Value	\$1,530,000	\$595,000	\$705,000	\$830,000	\$280,000	\$1,520,000	\$0	\$150,000	\$5,610,000
Permits Issued	4	3	4	3	1	5	0	1	21

Total Values of SFDs Authorized by Planning Region - CY 2016



## 2016 Annual Audit

### Section 2A: Tabulated Reports

#### Land Use Permits Applications Submitted



## ACDCS - DIVISION OF LAND DEVELOPMENT SERVICES

Report Date: Saturday, December 31, 2016

Annual Report: 2016

Land Use Permit Applications Applied

Type of Use: All

Parameters: [Date Applied] Between 1/1/2016 And 12/31/2016

Permit #	Date App	Last Rev	First Name	MI	Last Name	Type Of Use	Description	Tax Map Info				Easting	Northing
1601001	1/4/2016		Gerald	L.	Robertson	Single Family Dwelling	One story dwelling with	M- 42	Q- 4	P- 14	L- Tract 377-378	378500	658900
1601002	1/5/2016		Joyce		Hartig	Forest Harvest	Select cut of 7 acres	M- 39	Q- 24	P- 56	L-	331000	650000
1601003	1/7/2016		Megan		King	Home Occupation	Hair salon	M- MS2	Q- 11	P- 49	L-	274000	684900
1601004	1/7/2016		Harry		Cage	Agricultural	Agricultural building for	M- 9	Q- 18	P- 72	L- 7	403800	690400
1601005	1/11/2016		Julia		McMillan	Addition	Bedroom addition to exi	M- 63	Q- 22	P- 108	L-	343000	627000
1601006	1/12/2016		Gary		Carr	Other	"ATF" 1)Cabin; (2)porch	M- 41	Q- 21	P- 79	L- 3	357200	651300
1601007	1/12/2016		Christopher	R.	Nightengale	Grading	Fill Site	M- 57	Q- 12	P- 199	L-	240044	630800
1601008	1/14/2016	1/21/2016	Tony	S	Shillingburg	Grading	Reclaim unauthorized fil	M- 57	Q- 5	P- 147	L- 2	275800	635600
1601009	1/21/2016	4/15/2016			1st EMC of Little Orlean	Institutional	School (Sunday School	M- 21	Q- 17	P- 68	L-	418500	677800
1601010	1/28/2016	4/27/2016	Bernard	Q	Milburn	Accessory Structure	Detached garage w/part	M- PP1	Q- 7	P- 17	L- 22-24 (Blk 4)+ portion	290500	654100
1602001	2/3/2016		Joseph		Supinsky	Other	Pole building (workshop	M- 79	Q- 12	P- 62	L-	239500	596500
1602002	2/5/2016	2/9/2016	Imad		Nehme	Single Family Dwelling	Log Home	M- 52	Q- 7	P- 122	L- 5	334400	644000
1602003	2/9/2016				Winters Star, LLC	Agricultural	(1) Barn; (2) Driveway i	M- 2	Q- 9	P- 297	L-	269200	693100
1602004	2/12/2016	2/18/2016			Northwest Hardwoods (	Forest Harvest	Select cut of 135 acres	M- 24 (36)	Q- 1	P- 7 (1 of 15)	L-	265000	645000
1602005	2/17/2016				Gradcon, Inc. (Scall)	Single Family Dwelling	Two story dwelling w/att	M- 23	Q- 4	P- 192(53)	L-	252800	670500
1602006	2/17/2016		Alvin	T	Liller Jr.	Addition	"ATF" bedrooms/baths	M- 39	Q- 17	P- 154	L-	326500	652700
1602007	2/23/2016		Coty		Johnson	Grading	Driveway installation an	M- 38	Q- 22	P- 204	L-	307200	648000
1602008	2/24/2016	8/26/2016	Matthew		Rowley	Single Family Dwelling	1)Two story dwelling wit	M- 1	Q- 11	P- 26	L-	257000	682700
1602009	2/26/2016				Circle C. Trucking	Demolition	Raze existing building	M- 23	Q- 21	P- 283	L-	250100	661800
1603001	3/1/2016	3/15/2016			Lighthouse of Hope c/o	Grading	Parking lot expansion	M- PP2	Q- 4	P- 246	L- Block 22	292100	652200
1603002	3/2/2016	3/24/2016	Timothy		Yarnall	Addition	1)Bedroom/diningroom	M- 15	Q- 11	P- 276	L- 1	310400	679300
1603003	3/3/2016	3/7/2016			DNA Landscaping	Commercial	Pavilion	M- 49	Q- 3	P- 29	L-	285200	647400
1603004	3/3/2016	3/16/2016	Jerald		Slider	Addition	Garage addition to exist	M- 41	Q- 10	P- 11	L-	360000	657000
1603005	3/4/2016		Rodney	C	Robinette	Other	Temporary storage of m	M- 21	Q- 2	P- 181	L- 2	408900	682300
1603006	3/11/2016		Michael		Moyer	Accessory Structure	Storage shed	M- BA1	Q- 9	P- 35	L- 24	232500	627000
1603007	3/14/2016		Ann	A.	Neilson	Home Occupation	Hair salon	M- 35	Q- 5	P- 164	L- 2-3	254300	658200
1603008	3/15/2016	8/29/2016	Victoriano	W.	Castillo	Agricultural	1)Agricultural barn; 2) D	M- 18	Q- 16	P- 48	L-	358500	676300
1603009	3/16/2016				McKenzie Brothers Far	Forest harvest	Select cut of 12 acres	M- 36	Q- 20	P- 152	L-	259000	649000
1603010	3/17/2016		Johnny		Cutter	Accessory Structure	Storage Shed	M- 12	Q- 11	P- 122	L-	254800	680000
1603011	3/17/2016	5/4/2016	John	P.	Wertz, Jr	Grading	Culvert replacement: dr	M- 15	Q- 4	P- 303 Sec A	L- 270-271	307900	681500
1603012	3/18/2016		Rodney	C	Robinette	Mobile Home	Singlewide Mobile Hom	M- 21	Q- 2	P- 181	L- 2	408900	682300
1603013	3/22/2016		Robert		Mallow	Commercial	Double unit detached c	M- 7	Q- 21	P- 303	L- 2	357700	684900
1603014	3/23/2016				Showcase Homes (Bow	Single Family Dwelling	Modular dwelling on exi	M- 9	Q- 24	P- 12	L- 15	403400	686400
1603015	3/23/2016		William		Gostomski	Addition	Addition to pole building	M- 2	Q- 21	P- 236	L-	267000	685000
1603016	3/28/2016		Harry		Edminston	Demolition	Raze dwelling	M- 15	Q- 4	P- 303 Section A	L- 37, pts of 26-38	308000	682000
1603017	3/28/2016		Debora		Stallings	Accessory Structure	"After the Fact" Authoriz	M- CR2	Q- 17	P- 174	L- 240,241	286200	645900
1603018	3/29/2016				ONASS, Inc. (Model Ho	Single Family Dwelling	Two story dwelling w/att	M- 48	Q- 11	P- 164	L- 1	275000	643000
1603019	3/30/2016	6/15/2016			Kegerreis Outdoor Adv	Sign	Uni-pole, double stacke	M- CR1	Q- 13	P- 42	L- 5-8	283100	647000
1604001	4/1/2016	4/12/2016	Charles	A	Lynch	Accessory Structure	Pole building	M- 16	Q- 10	P- 116	L-	323400	678500
1604002	4/1/2016	5/17/2016	Darrel	L	Williams	Single Family Dwelling	One story dwelling w/att	M- 59	Q- 5	P- 147	L- 2, Sec 2	272600	639600
1604003	4/4/2016			C	Kiddy Contracting	Demolition	Raze dwelling	M- MS3	Q- 14	P- 48	L-	270000	682500
1604004	4/5/2016				Corriganville Volunteer	Institutional	Storage Building	M- CO1	Q- 10	P- 257	L-	296500	682500
1604005	4/6/2016				Western Maryland Lum	Forest Harvest	Clear cut of 15 acres	M- 24 (35)	Q- 20	P- 7	L-	247000	661000
1604006	4/13/2016		Ronna		Mathias	Grading	(1) Landscaping; (2) Ra	M- 48	Q- 18	P- 99	L-	278000	640000

Report: Permits [ ]Applied [ ]Revised [ ]Cancelled [ ] Denied [ ]Expired [ ] Deadfiled [ ]

Section 2A Table 1

Report: Permits: Applied and Revised Annual Format ver 1/11 [PSD\_LS2]

Report Page 1 of 5

1/5/2017 10:46:31 AM

Permit #	Date App	Last Rev	First Name	MI	Last Name	Type Of Use	Description	Tax Map Info				Easting	Northing
1604007	4/13/2016		Tammy		Northcraft	Home Occupation	Dog grooming	M- 15	Q- 18	P- 79	L-	312000	676500
1604008	4/14/2016		Frank		Yantz	Grading	"After-the-Fact" Authori	M- 3	Q- 19	P- 194	L-	278000	684000
1604009	4/14/2016	7/26/2016	Stephen Reid		Rush II	Addition	1) Bedroom/bath additio	M- 77	Q- 21	P- 45	L- Remainder	250800	602700
1604010	4/15/2016		Matthew		Baker	Grading	Fill/landscaping; remov	M- 2	Q- 24	P- 92	L-	277750	684250
1604011	4/15/2016				1st EMC of Little Orlean	Institutional	Modular school unit (tra	M- 21	Q- 17	P- 68	L-	418500	677800
1604012	4/18/2016		John	F	Bowman	Addition	Sunroom addition to exi	M- CR6	Q- 17	P- 25	L- 41B, Sect. A	279100	645000
1604013	4/20/2016		Dorcil		Kline III	Accessory Structure	Storage shed	M- BR1	Q- 18	P- 204	L-	314800	682700
1604014	4/21/2016		Jason		Walters	Accessory Structure	Storage Shed	M- 63	Q- 16	P- 63	L-	342800	628000
1604015	4/22/2016	4/25/2016	Shirl		Smith	Other	Seasonal cabin	M- 36	Q- 21	P- 241	L- P/o 1	268400	649500
1604016	4/25/2016		Ronny		White	Grading	Site preparation, clearin	M- 15	Q- 10	P- 305, Sect. B	L- 655-657	306100	679500
1604017	4/26/2016		Craig		Knippenberg	Grading	Landscaping	M- PP2	Q- 15	P- 71	L- 5-8 pt/o 4 Blk 17	291500	652700
1604018	4/26/2016		John	R	McGee	Grading	Fill area	M- 26	Q- 17	P- 93	L-	310100	663300
1604019	4/26/2016	4/20/2016			Maryland Water Service	Grading	Site preparation for repl	M- 48	Q- 11	P- 147	L-	274000	643000
1604020	4/26/2016		Dane		Bauer	Other	Solar Farm	M- 36	Q- 4	P- 99	L- 34	271000	657800
1604021	4/27/2016	12/2/2016	Robert		Robertson	Mobile Home	1) Doublewide mobile h	M- 13	Q- 14	P- 378	L- 4	285200	675800
1604022	4/28/2016	7/11/2016			T. Hersh Construction	Forest Harvest	Clear cut of 80.66 acres	M- 36	Q- 4	P- 99	L- 34	271000	657800
1604023	4/28/2016		Donald		McFarland	Addition	Covered additons to dw	M- 10	Q- 18	P- 102	L- 2 Amended	420600	689800
1604024	4/29/2016		Kevin		Trezise	Accessory Structure	Detached garage	M- 49	Q- 14	P- 230	L- 9	281500	639200
1605001	5/2/2016				T. Hersh Construction	Grading	Site prep for Solar Farm	M- 36	Q- 4	P- 99	L- 34	271000	657800
1605002	5/3/2016	6/10/2016			Gradcon, Inc (Russo)	Single Family Dwelling	One story dwelling with	M- 36	Q- 4	P- 99	L- 32 (Amended)	272000	657900
1605003	5/4/2016	5/18/2016	Coty		Johnson	Single Family Dwelling	Two story dwelling with	M- 38	Q- 22	P- 204	L-	307200	648000
1605004	5/5/2016		Kevin		Warnick	Accessory Structure	Reconstruction of garag	M- 23	Q- 22	P- 648	L-	251500	662000
1605005	5/6/2016				Winters Star, LLC	Agricultural	Administrative Permit:	M- 2	Q- 9	P- 297	L-	269200	693100
1605006	5/6/2016		Twain	M	Craver	Single Family Dwelling	"Log Cabin Style" dwelli	M- 62	Q- 12	P- 61	L-	332000	631000
1605007	5/6/2016	5/13/2016	Melvin		Martin	Accessory Structure	Attached garage with br	M- LC1	Q- 4	P- 17, 33	L-	244400	639600
1605008	5/9/2016		Mandy		Linaburg	Agricultural	Agricultural pole buildin	M- 48	Q- 6	P- 23	L- 2	275400	646600
1605009	5/9/2016				Lighthouse of Hope c/o	Grading	Lanscaping (tree remov	M- PP2	Q- 4	P- 246	L- Block 22	292100	652200
1605010	5/11/2016		Edward		Unger	Single Family Dwelling	1) Ranch dwelling; 2) D	M- 15	Q- 10	P- 304	L- 17-19, Sect. A	308500	680600
1605011	5/11/2016		James		Boggs Logging	Forest Harvest	Select cut of 50 acres (t	M- 39	Q- 13	P- 43	L-	315000	653000
1605012	5/11/2016				Weimer Borrow Site c/o	Grading	Borrow pit: Preparation	M- 35	Q- 17	P- 225	L-	258000	650000
1605013	5/13/2016				Red Rock Enterprises,	Forest Harvest	Select cut of 25 acres	M- 35	Q- 5	P- 63	L-	256000	660000
1605014	5/16/2016		Earl	L	Lantz, Jr	Accessory Structure	"After-the-Fact" Authori	M- CR3	Q- 14	P- 85	L- UN#, Sect A	283500	645500
1605015	5/17/2016				Cessna Brothers Loggi	Forest Harvest	Select cut of 25 acres	M- 51	Q- 7	P- 3	L-	315900	643500
1605016	5/18/2016				Connor Logging	Forest Harvest	Select cut of 75 acres	M- 68	Q- 23	P- 29, 65	L-	238000	615000
1605017	5/20/2016	5/20/2016	Ronna		Mathias	Single Family Dwelling	Two story dwelling with	M- 48	Q- 18	P- 99	L-	278000	640000
1605018	5/20/2016		Timothy		Gordon	Demolition	Raze existing dwelling	M- CR4	Q- 23	P- 60	L- 2, 3	282800	647300
1605019	5/24/2016		Frank		Yantz	Grading	Fill site (#2)	M- 3	Q- 19	P- 194	L-	278000	684000
1605020	5/24/2016		Aaron		Hammersmith	Accessory Structure	Above ground pool	M- 38	Q- 18	P- 46	L-	312700	653200
1605021	5/24/2016		Nkechinyere		Springs	Occupancy	Assisted Living (within e	M- BR2	Q- 16	P- 85	L-	317200	685700
1605022	5/25/2016	6/24/2016			Rocon, LLC c/o Coughe	Grading	Site preparation for cellu	M- 62	Q- 4	P- 17	L-	325500	635000
1605023	5/25/2016	6/24/2016	Jeffrey Drew		Morgan	Single Family Dwelling	Two story dwelling; atta	M- 49	Q- 19	P- 276	L- 3	280400	637900
1605024	5/26/2016		Dennis	F	Johnson	Grading	Filling in ditch (backfill a	M- 38	Q- 22	P- 387	L-	307200	648800
1605025	5/31/2016	9/23/2016			Mastrangelo Family Tru	Single Family Dwelling	Single story dwelling	M- 29	Q- 4	P- 71	L- 2	359100	670000
1605026	5/31/2016	6/13/2016	Frank		Billard	Accessory Structure	Detached pavillion	M- BR1	Q- 7	P- 11	L-	311500	679000
1605027	5/31/2016				Town of Westernport c/	Grading	1)Site prep for water sto	M- 75	Q- 0	P- 0000	L-	218000	608000
1606001	6/1/2016	6/28/2016	Kenneth		Preston	Addition	Family room addition to	M- 2	Q- 12	P- 12	L-	277900	692000
1606002	6/2/2016	8/2/2016	Lucinda		Nolan	Accessory Structure	Storage shed	M- 57	Q- 16	P- 243	L- 30-33	234400	629200
1606003	6/2/2016	8/2/2016	Lucinda and		Nolan	Accessory Structure	Storage Shed (#2)	M- 57	Q- 16	P- 243	L- 30-33	234400	629200
1606004	6/3/2016		Richard		Platt	Accessory Structure	Pole building	M- 38	Q- 21	P- 401	L- 5	302500	649500
1606005	6/7/2016		Christopher		Phillips	Addition	Addition to existing pole	M- 47	Q- 4	P- 15	L-	252600	645600
1606006	6/8/2016	6/24/2016			Allegany Boys Camp c/	Institutional	Single family dwelling u	M- 53	Q- 15	P- 120	L- 7 (Amended)	353400	640700
1606007	6/8/2016		Albert		Simpson	Grading	Installation of 3' pipe wit	M- 50	Q- 2	P- 2	L- 4 pt of 3	301900	647800
1606008	6/9/2016	8/8/2016			Upper Potomac Rod &	Grading	Fill site (expansion of pr	M- 75	Q- 5	P- 16	L-	220000	611000
1606009	6/13/2016	6/24/2016	Shawn		Netzer	Forest Harvest	Select cut of 39 acres	M- 63	Q- 3	P- 8	L-	341000	632000

Report: Permits [ ]Applied [ ]Revised [ ]Cancelled [ ] Denied [ ]Expired [ ] Deadfiled [ ]\_\_\_\_\_

Report: Permits: Applied and Revised Annual Format ver 1/11 [PSD\_LS2]  
1/5/2017 10:46:32 AM

Section 2A Table 1

Report Page 2 of 5

Permit #	Date App	Last Rev	First Name	MI	Last Name	Type Of Use	Description	Tax Map Info				Easting	Northing
1606010	6/13/2016		James		Richards	Agricultural	Agricultural pole buildin	M- 48	Q- 6	P- 23	L- 1	275500	646600
1606011	6/13/2016	9/29/2016			Flintstone Volunteer Fir	Institutional	Pavilion	M- 7	Q- 21	P- 291	L- 1	358800	686600
1606012	6/14/2016		Thomas		Marsh	Commercial	Freezer/office addition t	M- 80	Q- 7	P- 73	L-	242500	594800
1606013	6/14/2016				Kenney Signs	Sign	Mono-pole, on-site, busi	M- 49	Q- 13	P- 182	L- 1	278700	639800
1606014	6/14/2016		James		Fitzgerald	Agricultural	Building for agricultural	M- 68	Q- 7	P- 0000	L- 10,11,17,18...	227200	619900
1606015	6/15/2016	6/24/2016			JBEA Logging, LLC	Forest Harvest	Select Cut of 25 acres: [	M- 57	Q- 3	P- 126	L-	232000	633000
1606016	6/15/2016	6/24/2016			JBEA Logging, LLC	Forest Harvest	Site #2 - Clear Cut 46 a	M- 46	Q- 22	P- 2, 77 (& M57, P17	L-	237000	635000
1606017	6/15/2016				JBEA Logging, LLC	Forest Harvest	Select Cut of 63 acres:	M- 46	Q- 17	P- 2,13	L-	239000	639000
1606018	6/20/2016		Andrea		Eisch	Addition	Storage addition to exis	M- 20	Q- 21	P- 45	L-	393100	674700
1606019	6/20/2016	6/21/2016	Terrance	M.	Becker	Accessory Structure	Storage shed	M- 72	Q- 6	P- 1	L-	365100	623600
1606020	6/21/2016	6/24/2016			Cessna Sawmill Loggin	Forest Harvest	Select cut of 30 acres	M- 39 (51)	Q- 10	P- 26	L-	318000	645000
1606021	6/24/2016	6/29/2016	Nathan & Sh		House	Addition	Addition to existing dwel	M- 47	Q- 0	P- 0000	L-	248200	641800
1606022	6/24/2016				Allegany Wood Product	Forest Harvest	Select cut of 80 acres	M- 36	Q- 13	P- 212	L-	266000	652000
1606023	6/28/2016		Michelle		Clise	Grading	Site preparation for futu	M- EK2	Q- 16	P- 49	L-	264600	667800
1606024	6/29/2016		Thomas		Beaver	Accessory Structure	Storage shed	M- 35	Q- 23	P- 252	L-	256000	649000
1606025	6/29/2016				Amoruso, LLC	Occupancy	Self-storage (business	M- 15	Q- 18	P- 106	L- 2	311000	678000
1606026	6/30/2016				SEM Enterprises, LLC	Single Family Dwelling	One story dwelling with	M- 35	Q- 5	P- 316	L- 1	255500	660100
1607001	7/1/2016	8/2/2016	Bradford	E.	Martin	Accessory Structure	Carport	M- 2	Q- 24	P- 94	L- 10-11-12 Blk C	276800	684200
1607002	7/1/2016		Dwight		Bittinger	Agricultural	Agricultural building	M- 47	Q- 22	P- 396	L-	251600	639300
1607003	7/6/2016	7/12/2016			936 Auto c/o BB&A	Occupancy	Used car and truck sale	M- 35	Q- 16	P- 10	L-	253400	653700
1607004	7/7/2016	7/8/2016			Shear Bliss (Heather W	Occupancy	Hair salon	M- 1C	Q- 15	P- 130	L- 24,25, p/o 26	283800	647000
1607005	7/11/2016		Nathan	H.	Youngblood	Agricultural	Agricultural machine sh	M- 48	Q- 7	P- 134	L- 9	260500	644000
1607006	7/12/2016				StoneBridge Events, LL	Occupancy	Private, commercial rec	M- 5	Q- 9	P- 14, 15, 000	L-	321000	692000
1607007	7/12/2016				Western Maryland Lum	Forest Harvest	Select cut of 266 acres	M- 36	Q- 16	P- 92	L-	269000	648000
1607008	7/13/2016		James		Richards	Addition	Bedroom addition to exi	M- 48	Q- 6	P- 13	L- Tri lot	276500	645800
1607009	7/13/2016		James		Richards	Agricultural	Agricultural pole buildin	M- 48	Q- 6	P- 13	L- Tri lot	276500	645800
1607010	7/18/2016		Rick		Potter	Demolition	Raze existing dwelling	M- 53	Q- 1	P- 101	L-	351900	646500
1607011	7/19/2016		Paul Thomas		Morgan	Addition	Addition to existing deta	M- 18	Q- 21	P- 105,107	L-	358600	672800
1607012	7/21/2016		David & Ama		Simpson	Addition	Two story addition to d	M- 50	Q- 24	P- 179	L-	313000	638200
1607013	7/22/2016		John		Bolyard	Accessory Structure	Storage shed	M- CR6	Q- 23	P- 27	L- 44B sect A	279400	644900
1607014	7/25/2016				R. D. McKenzie Loggin	Forest Harvest	Select cut: 28 acres, nin	M- 59	Q- 20	P- 67	L-	266000	625000
1607015	7/27/2016		John	J	Jones, Jr	Home Occupation	Auto Repair	M- 14	Q- 1	P- 241	L- 1-3	274800	683250
1607016	7/27/2016				Knisley Contracting (Jef	Addition	Livingroom addition to e	M- 23	Q- 22	P- 610	L-	251300	661600
1607017	7/29/2016				Connor Logging (Weitz	Forest Harvest	Select cut of 40 acres	M- 48	Q- 5	P- 58	L-	272800	647000
1607018	7/29/2016	8/17/2016	Derrick & Mar		Nelson	Single Family Dwelling	One story dwelling w/att	M- 59	Q- 5	P- 147	L- 4, Sec. 1	275000	637000
1608001	8/2/2016				Gradcon, Inc. (VanMete	Single Family Dwelling	One story dwelling with	M- 49	Q- 14	P- 230	L- 11	281200	639500
1608002	8/4/2016		Jerry		Michael	Agricultural	Machine building (U/C)	M- 7	Q- 16	P- 244	L-	361000	689200
1608003	8/4/2016		Hugh	A	McDonald	Agricultural	Agricultural pole buildin	M- 20	Q- 4	P- 109	L- 5 & lot split	394000	684000
1608004	8/5/2016		Mark		Shryock	Forest Harvest	Select cut of 20 acres	M- 19	Q- 22	P- 89	L- Tracts 527-528 sec D	379000	672000
1608005	8/10/2016		Michael	V.	Norris	Addition	2nd story bedroom; 1st	M- 13	Q- 9	P- 144	L-	268400	678300
1608006	8/10/2016				Shine Studio, LLC c/o A	Occupancy	Hair salon and boutique	M- CR6	Q- 19	P- 207	L- 101 Blk B	279900	642800
1608007	8/11/2016	8/17/2016		C	Kiddy Contracting	Demolition	Raze dwelling	M- 13	Q- 19	P- 77	L- pt of 226	261500	674000
1608008	8/12/2016	8/15/2016			Allegany Aggregates, In	Extractive Type Industry	Limestone quarry (and r	M- 6	Q- 17	P- 8,55,32,35	L-	345000	687000
1608009	8/12/2016	12/7/2016	Charles		Mathews	Accessory Structure	Detached garage	M- 65(64)	Q- 1	P- 80	L- 8A	366500	635900
1608010	8/17/2016		Jeramy		Shook	Accessory Structure	Storage shed (replacem	M- 3D	Q- 14	P- 95	L- 40 p/o 39	318700	686500
1608011	8/18/2016	10/5/2016			SEM Enterprises (White	Single Family Dwelling	Split level dwelling	M- 15	Q- 10	P- 305 Sec B	L- 655-658	306100	679400
1608012	8/19/2016				DNA Landscaping (Gla	Grading	Landscaping (ATF/in pr	M- BE2	Q- 13	P- 16	L-	276500	642250
1608013	8/24/2016	11/28/2016	Luke		Rudolph	Single Family Dwelling	Modular dwelling	M- 6	Q- 24	P- p/o 7	L- 1	346500	686300
1608014	8/24/2016	11/28/2016	Luke		Rudolph	Addition	Garage addition to two	M- 6	Q- 24	P- p/o 7	L- 1	346450	686350
1608015	8/26/2016		Kevin		Baker	Occupancy	Cabinetry shop (manufa	M- 2S	Q- 9	P- 25	L- 9 pt/o 10	300600	692400
1608016	8/31/2016		Barbara		Corbin	Accessory Structure	(1) Detached garage; (2	M- 2S	Q- 10	P- 83	L- 8-9	300900	692400
1608017	8/31/2016		Mary	J.	DeWitt	Demolition	Raze dwelling destroye	M- BR2	Q- 15	P- 141	L-	317000	684750
1609001	9/6/2016				American Woodmark C	Industrial	Shelters to cover trash	M- 59	Q- 11	P- 143	L- 1	274500	631500
1609002	9/8/2016		Kenneth		Wehr	Accessory Structure	Detached garage	M- 39	Q- 18	P- 55	L- 7, Section 5	329000	650000

Report: Permits [ ]Applied [ ]Revised [ ]Cancelled [ ] Denied [ ]Expired [ ] Deadfiled [ ]\_\_\_\_\_

Section 2A Table 1

Report: Permits: Applied and Revised Annual Format ver 1/11 [PSD\_LS2]

Report Page 3 of 5

1/5/2017 10:46:32 AM



Permit #	Date App	Last Rev	First Name	MI	Last Name	Type Of Use	Description	Tax Map Info				Easting	Northing
1609003	9/8/2016		Kenneth		Wehr	Accessory Structure	Storage shed	M- 39	Q- 18	P- 55	L- 7, Section 5	329000	650000
1609004	9/9/2016	10/3/2016	David		MacDougall	Addition	1) Attached garage; 2)	M- 28	Q- 13	P- 15	L-	334400	663000
1609005	9/9/2016	10/6/2016	Seth		Feaster	Agricultural	Agricultural building	M- 4	Q- 22	P- 41	L-	234000	683000
1609006	9/9/2016		Victoria		Harmon	Grading	Driveway installation	M- 17	Q- 6	P- 9	L-	248200	682300
1609007	9/9/2016	9/14/2016	Mary		Folk	Accessory Structure	Carport	M- 14	Q- 11	P- 168	L-	292700	679000
1609008	9/12/2016	9/13/2016	Doug		Hiett	Grading	Fill site	M- 26	Q- 17	P- 77,98	L-	310900	663900
1609009	9/12/2016		James	C.	Jenkins	Accessory Structure	(1)In-ground pool (repla	M- BR1	Q- 11	P- 68	L- 2	314000	682500
1609010	9/16/2016		Clint	M	Brashear	Addition	Walk-in closet addition t	M- 76	Q- 1	P- 100	L-	227000	609000
1609011	9/23/2016		Belvin		Mann	Mobile Home	"After-the-Fact" Authori	M- 22	Q- 2	P- 26	L-	426900	683800
1609012	9/23/2016		Adam		Chamberlain	Accessory Structure	Detached garage with s	M- 38	Q- 23	P- 114	L- 2	308000	649000
1609013	9/26/2016		Joseph	G	Marsh	Agricultural	Agricultural pole buildin	M- 47	Q- 18	P- 219	L-	258200	639900
1609014	9/26/2016		Harry & Shirl		Crites	Grading	Improvements to existin	M- 59	Q- 21	P- 000	L-	268500	624750
1609015	9/27/2016	11/28/2016			Lashbaugh's Bar and G	Occupancy	Bar and grill	M- CR1	Q- 15	P- 58	L- 46-49	284200	646800
1609016	9/29/2016		Joseph	G	Robosson	Demolition	Raze dwelling and gara	M- 67	Q- 24	P- 2	L- 24, p/o 25	222500	613000
1609017	9/30/2016				D & D Motors	Demolition	Raze duplex (#15604-#	M- 49	Q- 13	P- 138	L-	279200	641950
1609018	9/30/2016				Potomac Valley Revival	Grading	Relocation of driveway (	M- RA4	Q- 18	P- 80	L-	268000	625000
1610001	10/3/2016				Columbia Gas of Maryla	Grading	Gasline replacement	M- 57	Q- 11	P- 157,234,192,199,	L-		
1610002	10/3/2016		Robert		Martin	Forest Harvest	Select cut of 10 acres	M- 20	Q- 15	P- 99	L- 2	394000	677000
1610003	10/3/2016		Theodore		Friend	Other	Temporary storage of M	M- 63	Q- 18	P- 259	L-	339000	627000
1610004	10/3/2016	12/1/2016	Mary Ellen		Berg	Mobile Home	Singlewide mobile hom	M- 68	Q- 14	P- 268	L-	228300	617200
1610005	10/4/2016				Don Harden Excavating	Grading	Site preparation: Cleari	M- 50	Q- 10	P- 2,3	L- 2	307000	643500
1610006	10/5/2016		Raymond		McKenzie	Agricultural	Storage of farm equipm	M- 51	Q- 18	P- 274	L- 8	329700	641500
1610007	10/5/2016		Raymond		McKenzie	Agricultural	Storage of farm equipm	M- 51	Q- 18	P- 274	L- 8	329700	641500
1610008	10/6/2016				Wagoner & Horevay LL	Single Family Dwelling	Two story dwelling w/att	M- 24	Q- 22	P- 196	L- 4,5	270200	661200
1610009	10/7/2016	10/10/2016			Luke Paper Company c/	Other	1) Site prep for equipm	M- 76	Q- 8	P- 5	L-	227500	607500
1610010	10/7/2016				Luke Paper Company c/	Other	1) Site prep for equipm	M- 75	Q- 17	P- 17	L-	217300	608200
1610011	10/12/2016		Richard		Mullenax	Single Family Dwelling	One story ranch dwellin	M- 27	Q- 24	P- 191	L- 2	329000	663000
1610012	10/13/2016		Bill		Ultis	Sign	Freestanding V-shape d	M- PP1	Q- 23	P- 299	L- 1-3	289000	652400
1610013	10/14/2016		George		Ratke	Accessory Structure	Carport	M- BR3	Q- 16	P- 94	L-	319600	688200
1610014	10/17/2016		David		Iliff	Accessory Structure	Carport	M- 64	Q- 19	P- 80	L- 18-21	351700	626300
1610015	10/18/2016		William		Brady	Agricultural	Agricultural pole buildin	M- 39	Q- 16	P- 116	L-	326200	652100
1610016	10/19/2016		William		Felker	Addition	Bedroom and bathroom	M- 36	Q- 2	P- 131, 108 & 239	L-	265700	659500
1610017	10/19/2016	10/19/2016	Donald		Trexler	Grading	U/C: (1) Clearing, grubb	M- 15	Q- 7	P- 294	L- 1-5 (Section 3/Blk 7)	297000	679200
1610018	10/21/2016		David	R	Koritko	Agricultural	Vegetable and egg stor	M- 21	Q- 21	P- 37	L-	411200	673400
1610019	10/24/2016		Mary	J.	DeWitt	Grading	Site prep for replacing d	M- BR2	Q- 15	P- 141	L-	317000	684750
1610020	10/26/2016				Kinco (Foster)	Grading	Site prep for future dwel	M- 59	Q- 14	P- 114	L- 27 amended	265100	628250
1610021	10/26/2016	11/18/2016			Earth and Air Technolo	Other	Solar PV Farm (array)	M- 28	Q- 14	P- 54	L-	337000	664000
1611001	11/1/2016				Western Maryland Lum	Forest Harvest	100 acres select cut	M- 15	Q- 3	P- 55	L-	303000	681000
1611002	11/3/2016	11/7/2016	Christine	L.	Troutman	Addition	Storage shed addition t	M- CO1	Q- 17	P- 11	L-	297400	681800
1611003	11/3/2016		Gary		Mallow	Commercial	Pole building	M- 16	Q- 13	P- 308	L-	314300	677100
1611004	11/9/2016	12/21/2016	Ronald		Bittinger	Addition	Bedroom addition to exi	M- 23	Q- 18	P- 378	L- 11,21-22	256600	663800
1611005	11/9/2016	12/6/2016	Darrell		Lambert	Agricultural	Agricultural barn	M- 17	Q- 6	P- 10	L-	348000	682000
1611006	11/16/2016		Charmaine		Bartlett	Accessory Structure	Detached carport	M- 38	Q- 6	P- 388	L-	311100	659600
1611007	11/18/2016	12/2/2016	Mary	J.	DeWitt	Single Family Dwelling	Modular dwelling (repla	M- BR2	Q- 15	P- 141	L-	316400	684300
1611008	11/28/2016				Don Harden Excavating	Grading	Site preparation: Cleari	M- 37(49)	Q- 22	P- 10(75)	L-	287500	647800
1611009	11/29/2016	12/9/2016	Floyd		Moore	Demolition	1)Raze MH destroyed b	M- 35	Q- 22	P- 241	L-	252000	648500
1611010	11/29/2016				Koontz Coal Company	Forest Harvest	Clear cut 90 acres	M- 47	Q- 7	P- 177	L-	243000	643000
1611011	11/30/2016				Allegany Wood Product	Forest Harvest	Select Cut of 118 Acres	M- 37	Q- 16	P- 294	L-	285000	649000
1611012	11/30/2016		Michael		Skelley	Accessory Structure	Detached Garage	M- CR3	Q- 3	P- 209, 171	L- 168-169	284000	646300
1612001	12/1/2016				LOCPA, Inc.	Grading	Fill/Landscape	M- 44	Q- 8	P- 10, 93	L-	408000	658200
1612002	12/5/2016		Holly		Burner	Accessory Structure	Detached garage	M- 49	Q- 14	P- 262	L- 9	283000	641000
1612003	12/6/2016		Joseph		McQuade	Grading	Cut and fill (parking exp	M- PP1	Q- 7	P- 10,300	L- 8-9-pt 10-19-20-21	290400	654100
1612004	12/8/2016		James	T	Cosgrove	Grading	Fill site	M- 4	Q- 18	P- 150	L-	312500	689500
1612005	12/9/2016		David		Creegan (Williams Con	Forest Harvest	Clearcut of four (4) Acre	M- 49	Q- 7	P- 46 & 191	L-	280250	644000

Report: Permits [ ]Applied [ ]Revised [ ]Cancelled [ ] Denied [ ]Expired [ ] Deadfiled [ ]\_\_\_\_\_

Report: Permits: Applied and Revised Annual Format ver 1/11 [PSD\_LS2]  
1/5/2017 10:46:32 AM

Section 2A Table 1

Report Page 4 of 5

Permit #	Date App	Last Rev	First Name	MI	Last Name	Type Of Use	Description	Tax Map Info				Eastings	Northings
1612006	12/12/2016		Nkechinyere		Springs	Occupancy	Adult Medical Daycare	M- BR2	Q- 16	P- 85	L-	317200	685700
1612007	12/14/2016		Floyd		Moore	Single Family Dwelling	Dwelling to replace MH	M- 35	Q- 22	P- 241	L-	251600	648900
1612008	12/19/2016				D & D Motors c/o BB&A	Commercial	Sales office addition	M- 49	Q- 13	P- 138	L- pt634-635 lots 635-64	279200	641950
1612009	12/20/2016		Jimmy		Price	Agricultural	"ATF" addition to existin	M- 21	Q- 5	P- 13	L-	419200	682300
L-3264	2/29/2016		Dennis	C	Dillon	Accessory Structure	Detached garage	M- 25	Q- 17	P- 330	L- 104	291000	664800
L-3265	3/8/2016	3/17/2016			Cracker Barrel Old Cou	Commercial	Storage POD	M- LV2	Q- 11	P- 21,26,27,plus	L- 1-13,21-33, plus	284400	662300
L-3266	3/8/2016				Shoe Show, Inc	Occupancy	Retail Shoe Store	M- LV2	Q- 9	P- 2	L-	283200	662400
L-3267	3/11/2016		Jason		Willetts	Accessory Structure	In-ground swimming po	M- 14	Q- 22	P- 328	L- 51	288600	672700
L-3268	3/14/2016		David		Lavin	Accessory Structure	Storage Shed	M- LV11	Q- 17	P- 31	L- 32 J&K	290900	670400
L-3269	3/16/2016	3/17/2016	Jeffrey		Purbaugh	Accessory Structure	Pavilion	M- 37	Q- 14	P- 173	L- 151-152	281500	652400
L-3270	3/23/2016				1100 Industrial Bouleva	Agricultural	Pole building	M- 25	Q- 13	P- 373	L-	282400	663900
L-3271	3/29/2016				Cessna Brothers Loggi	Forest Harvest	Select cut of 20 acres	M- 14	Q- 16	P- 78	L-	293500	677100
L-3272	4/5/2016				Hillegas Construction (	Addition	Additions to existing gar	M- 25	Q- 9	P- 142	L-	285200	667600
L-3273	4/13/2016	5/16/2016			LaVale Volunteer Fire D	Sign	Double pole free standi	M- LV13	Q- 7	P- 39	L-	291600	670400
L-3274	4/28/2016		Michael		Stahlman	Grading	Fill	M- 14	Q- 17	P- 80	L-	293500	677100
L-3275	4/29/2016		Mark		Bittner	Accessory Structure	Pole Building	M- 14	Q- 17	P- 285	L- 6	290300	675000
L-3276	5/4/2016		Albert	L	Lankford	Accessory Structure	Above ground pool	M- LV16	Q- 7	P- 16	L-	293700	672500
L-3277	5/11/2016				Kiddy Contracting	Demolition	Raze dwelling destroye	M- LV11	Q- 11	P- 64	L- 17 pt/o 18	290900	670500
L-3278	5/17/2016	7/6/2016	Clarence	K.	Fansler	Accessory Structure	Storage shed	M- LV1	Q- 16	P- 46	L- 3; p/o 2	281100	660900
L-3279	5/24/2016				Shoe Show Incorporate	Occupancy	Shoe store	M- 37	Q- 2	P- 12	L-	282000	658000
L-3280	5/27/2016				UMC of LaVale c/o Tob	Demolition	Raze dwelling and out b	M- LV11	Q- 13	P- 22	L- 5, [adj. Q]	289500	668000
L-3281	6/15/2016		Gary		Phillip	Accessory Structure	"ATF" Authorization of a	M- LV10	Q- 4	P- 12	L-	288900	667200
L-3282	6/20/2016				US Cellular, LLC.	Other	Equipment shelter	M- 25	Q- 16	P- 276	L-	287600	663400
L-3283	7/19/2016				LaVale Baptist Church	Demolition	Raze existing dwelling (	M- 4V	Q- 21	P- 16	L-	284900	663100
L-3284	7/19/2016				LaVale Baptist Church	Demolition	Raze existing dwelling (	M- 4V	Q- 21	P- 17	L-	284900	663100
L-3285	7/28/2016		Randel		Appel	Accessory Structure	Pavilion	M- 14	Q- 23	P- 194	L-	290300	674400
L-3286	8/3/2016	9/20/2016	Robert		Witt	Grading	Site preperation for dwe	M- 37	Q- 7	P- 163	L- 142-145	281000	656250
L-3287	8/24/2016				Healthy Wayz c/o Kristy	Occupancy	Chiropractic Center	M- LV2	Q- 9	P- 2	L-	283400	662400
L-3288	8/26/2016				First Peoples CFCU c/o	Commercial	Credit Union Branch Off	M- 25	Q- 19	P- 324	L- 1	279500	662100
L-3289	8/31/2016				BFS Foods, Inc. c/o Jon	Commercial	Addition to existing serv	M- LV5	Q- 2	P- 16	L-	284400	662700
L-3290	9/2/2016		Gary		Shafer	Accessory Structure	Storage shed	M- LV7	Q- 9	P- 113	L- 140, pt 141	286000	665000
L-3291	9/12/2016		Edward	A	Shober	Accessory Structure	Detached garage	M- LV8	Q- 10	P- 63	L- 109-110	287300	668900
L-3292	9/20/2016				Modern Nails	Occupancy	Nail Salon	M- 25	Q- 19	P- 18	L-	279000	662600
L-3293	9/29/2016				Shoe Show Incorporate	Sign	On-site business locatio	M- 37	Q- 2	P- 12	L-	282000	658000
L-3294	10/13/2016	10/14/2016	James		Thomas	Addition	Greatroom/bathroom ad	M- LV9	Q- 13	P- 36	L-	287200	666200
L-3295	12/8/2016				Islamic Society of Cumb	Occupancy	Community center	M- LV3	Q- 6	P- 34	L-	285200	661500
L-3296	12/8/2016		Raymond		Deneen	Grading	Driveway installation	M- 14	Q- 17	P- 315	L-	292800	676500

Number Of Records Selected: **243**

Report: Permits [ ]Applied [ ]Revised [ ]Cancelled [ ] Denied [ ]Expired [ ] Deadfiled [ ]\_\_\_\_\_

Report: Permits: Applied and Revised Annual Format ver 1/11 [PSD\_LS2]  
1/5/2017 10:46:32 AM

Section **2A** Table **1**

Report Page 5 of 5

## 2016 Annual Audit

### Section 2B: Tabulated Reports Land Use Permits Revised



## ACDCS - DIVISION OF LAND DEVELOPMENT SERVICES

Report Date: Saturday, December 31, 2016

Annual Report: 2016

Land Use Permit Applications Revised

Type of Use: All

Parameters: [LASTREV] Between 1/1/2016 And 12/31/2016

Permit #	Date App	Last Rev	First Name	MI	Last Name	Type Of Use	Description	Tax Map Info				Easting	Northing
0710011	10/5/2007	7/21/2016	Curlee		Miller	Forest Harvest	"After the Fact" Authoriz	M- 16	Q- 21	P- 302	L-	322000	674000
1006010	6/7/2010	12/19/2016	Albert		Koch	Grading	Ref: LUP #951216:Relo	M- 50	Q- 12	P- 68	L-	311750	645250
1201006	1/19/2012	12/20/2016			SBA Towers c/o James	Other	Relocation of utility buil	M- 39	Q- 7	P- 41	L-	317700	655600
1210002	10/1/2012	4/18/2016	Patrick	J	Kapust	Agricultural	1) Barn; 2) Grading	M- 63	Q- 21	P- 274	L- Parcel 2	335000	628300
1302008	2/11/2013	7/12/2016			Carl Belt, Inc.	Grading	Spoil site	M- 50	Q- 5	P- 169	L- 2	309100	647200
1303001	3/1/2013	2/5/2016			Verizon c/o RETTEW (	Other	(1)Telecom utility buildi	M- 35	Q- 5	P- 63	L-	256500	660000
1303004	3/1/2013	2/5/2016			Verizon c/o RETTEW (	Other	(1)Telecom utility buildi	M- 24	Q- 10	P- 25	L-	269500	666500
1303010	3/1/2013	2/5/2016			Verizon c/o T.A.G c/o U	Other	(1)Telecom utility buildi	M- 19	Q- 7	P- 94	L-	370000	680000
1305003	5/2/2013	1/29/2016	Donald	K	Hampton	Single Family Dwelling	One story dwelling	M- 63	Q- 8	P- 383	L- 2	337000	630200
1309004	9/9/2013	10/14/2016	Daniel Craig		McCusker	Grading	Fill site	M- 21	Q- 21	P- 62	L-	414000	674000
1309005	9/9/2013	10/14/2016	Daniel Craig		McCusker	Grading	Fill site	M- 32	Q- 3	P- 2	L-	412500	669200
1311007	11/18/2013	7/6/2016			Seventh Day Adventist	Grading	Entrance improvements	M- 26	Q- 18	P- 20	L-	312000	663000
1403023	3/26/2014	2/17/2016	Jacob	A.	Siehler	Grading	Fill Site	M- 5	Q- 13	P- 162	L-	315000	689000
1404017	4/17/2014	12/29/2016	John	L	Porter	Accessory Structure	1)Detached garage; 2)	M- EL3	Q- 17	P- 117	L-	300900	691500
1405005	5/6/2014	5/17/2016			Upper Potomac Rod &	Grading	Fill site (expansion of pr	M- 75	Q- 5	P- 16	L-	220000	611000
1405010	5/9/2014	4/28/2016	John	T.	Moffitt	Mobile Home	Singlewide mobile hom	M- 36	Q- 14	P- 104	L- 4	267000	649300
1407027	7/30/2014	8/12/2016	Connie		Callis	Single Family Dwelling	Ranch dwelling	M- 28	Q- 13	P- p/o 66	L- 1	333000	663000
1410013	10/15/2014	7/6/2016			Seventh Day Adventist	Grading	Site preparation (for ch	M- 26	Q- 18	P- 20	L-	312000	663000
1501006	1/22/2015	4/22/2016	Mark		Shryock	Grading	Driveway entrance, tree	M- 62	Q- 2	P- 58	L-	315000	635000
1502005	2/6/2015	3/7/2016	David	J	Yates Jr.	Accessory Structure	Detached garage	M- 26	Q- 5	P- 219	L- 1	310400	670300
1504016	4/30/2015	1/27/2016	Chad		Johnston	Demolition	Raze dwelling	M- 80	Q- 7	P- 36	L-	243383	594000
1506004	6/2/2015	3/15/2016			Prestigious Homes (Re	Single Family Dwelling	Cape cod w/attached g	M- 10	Q- 15	P- 85	L- 2	412800	688700
1509011	9/18/2015	3/21/2016	Wendy		Jacobs	Accessory Structure	Detached Garage	M- 23	Q- 6	P- 650	L-	259600	670000
1511001	11/3/2015	1/26/2016			AAVALON Realty, LLC	Commercial	Fuel island	M- 22	Q- 2	P- 27	L-	426000	684000
1511009	11/17/2015	1/13/2016			1st Distillery of USA, LL	Occupancy	Distillery	M- 15	Q- 18	P- 106,322	L- 1, 2	311000	678000
1512005	12/7/2015	2/29/2016	Joe & Rebec		Siejack	Single Family Dwelling	Modular dwelling with at	M- 9	Q- 18	P- 57	L- 4	340800	688400
1512008	12/23/2015	5/11/2016			Ali Ghan Shrine Club c/	Institutional	(1) Pavilion; (2) Raze tw	M- 16	Q- 19	P- 5	L-	314500	673000
1601008	1/14/2016	1/21/2016	Tony	S	Shillingburg	Grading	Reclaim unauthorized fil	M- 57	Q- 5	P- 147	L- 2	275800	635600
1601009	1/21/2016	4/15/2016			1st EMC of Little Orlean	Institutional	School (Sunday School	M- 21	Q- 17	P- 68	L-	418500	677800
1601010	1/28/2016	4/27/2016	Bernard	Q	Milburn	Accessory Structure	Detached garage w/part	M- PP1	Q- 7	P- 17	L- 22-24 (Blk 4)+ portion	290500	654100
1602002	2/5/2016	2/9/2016	Imad		Nehme	Single Family Dwelling	Log Home	M- 52	Q- 7	P- 122	L- 5	334400	644000
1602004	2/12/2016	2/18/2016			Northwest Hardwoods (	Forest Harvest	Select cut of 135 acres	M- 24 (36)	Q- 1	P- 7 (1 of 15)	L-	265000	645000
1602008	2/24/2016	8/26/2016	Matthew		Rowley	Single Family Dwelling	1)Two story dwelling wit	M- 1	Q- 11	P- 26	L-	257000	682700
1603001	3/1/2016	3/15/2016			Lighthouse of Hope c/o	Grading	Parking lot expansion	M- PP2	Q- 4	P- 246	L- Block 22	292100	652200
1603002	3/2/2016	3/24/2016	Timothy		Yarnall	Addition	1)Bedroom/diningroom	M- 15	Q- 11	P- 276	L- 1	310400	679300
1603003	3/3/2016	3/7/2016			DNA Landscaping	Commercial	Pavilion	M- 49	Q- 3	P- 29	L-	285200	647400
1603004	3/3/2016	3/16/2016	Jerald		Slider	Addition	Garage addition to exist	M- 41	Q- 10	P- 11	L-	360000	657000
1603008	3/15/2016	8/29/2016	Victoriano	W.	Castillo	Agricultural	1)Agricultural barn; 2) D	M- 18	Q- 16	P- 48	L-	358500	676300
1603011	3/17/2016	5/4/2016	John	P.	Wertz, Jr	Grading	Culvert replacement: dr	M- 15	Q- 4	P- 303 Sec A	L- 270-271	307900	681500
1603019	3/30/2016	6/15/2016			Kegerreis Outdoor Adv	Sign	Uni-pole, double stacke	M- CR1	Q- 13	P- 42	L- 5-8	283100	647000
1604001	4/1/2016	4/12/2016	Charles	A	Lynch	Accessory Structure	Pole building	M- 16	Q- 10	P- 116	L-	323400	678500
1604002	4/1/2016	5/17/2016	Darrel	L	Williams	Single Family Dwelling	One story dwelling w/att	M- 59	Q- 5	P- 147	L- 2, Sec 2	272600	639600
1604009	4/14/2016	7/26/2016	Stephen Reid		Rush II	Addition	1) Bedroom/bath additio	M- 77	Q- 21	P- 45	L- Remainder	250800	602700
1604015	4/22/2016	4/25/2016	Shirl		Smith	Other	Seasonal cabin	M- 36	Q- 21	P- 241	L- P/o 1	268400	649500

Report: Permits [ ]Applied [ ]Revised [ ]Cancelled [ ] Denied [ ]Expired [ ] Deadfiled [ ]

Section 2B Table 1

Report: Permits: Applied and Revised Annual Format ver 1/11 [PSD\_LS2]

Report Page 1 of 3

1/5/2017 10:58:18 AM

Permit #	Date App	Last Rev	First Name	MI	Last Name	Type Of Use	Description	Tax Map Info				Easting	Northing
1604019	4/26/2016	4/20/2016			Maryland Water Service	Grading	Site preparation for repl	M- 48	Q- 11	P- 147	L-	274000	643000
1604021	4/27/2016	12/2/2016	Robert		Robertson	Mobile Home	1) Doublewide mobile h	M- 13	Q- 14	P- 378	L- 4	285200	675800
1604022	4/28/2016	7/11/2016			T. Hersh Construction	Forest Harvest	Clear cut of 80.66 acres	M- 36	Q- 4	P- 99	L- 34	271000	657800
1605002	5/3/2016	6/10/2016			Gradcon, Inc (Russo)	Single Family Dwelling	One story dwelling with	M- 36	Q- 4	P- 99	L- 32 (Amended)	272000	657900
1605003	5/4/2016	5/18/2016	Coty		Johnson	Single Family Dwelling	Two story dwelling with	M- 38	Q- 22	P- 204	L-	307200	648000
1605007	5/6/2016	5/13/2016	Melvin		Martin	Accessory Structure	Attached garage with br	M- LC1	Q- 4	P- 17, 33	L-	244400	639600
1605017	5/20/2016	5/20/2016	Ronna		Mathias	Single Family Dwelling	Two story dwelling with	M- 48	Q- 18	P- 99	L-	278000	640000
1605022	5/25/2016	6/24/2016			Rocon, LLC c/o Coughe	Grading	Site preparation for cellu	M- 62	Q- 4	P- 17	L-	325500	635000
1605023	5/25/2016	6/24/2016	Jeffrey Drew		Morgan	Single Family Dwelling	Two story dwelling; atta	M- 49	Q- 19	P- 276	L- 3	280400	637900
1605025	5/31/2016	9/23/2016			Mastrangelo Family Tru	Single Family Dwelling	Single story dwelling	M- 29	Q- 4	P- 71	L- 2	359100	670000
1605026	5/31/2016	6/13/2016	Frank		Billard	Accessory Structure	Detached pavillion	M- BR1	Q- 7	P- 11	L-	311500	679000
1606001	6/1/2016	6/28/2016	Kenneth		Preston	Addition	Family room addition to	M- 2	Q- 12	P- 12	L-	277900	692000
1606002	6/2/2016	8/2/2016	Lucinda		Nolan	Accessory Structure	Storage shed	M- 57	Q- 16	P- 243	L- 30-33	234400	629200
1606003	6/2/2016	8/2/2016	Lucinda and		Nolan	Accessory Structure	Storage Shed (#2)	M- 57	Q- 16	P- 243	L- 30-33	234400	629200
1606006	6/8/2016	6/24/2016			Allegany Boys Camp c/	Institutional	Single family dwelling u	M- 53	Q- 15	P- 120	L- 7 (Amended)	353400	640700
1606008	6/9/2016	8/8/2016			Upper Potomac Rod &	Grading	Fill site (expansion of pr	M- 75	Q- 5	P- 16	L-	220000	611000
1606009	6/13/2016	6/24/2016	Shawn		Netzer	Forest Harvest	Select cut of 39 acres	M- 63	Q- 3	P- 8	L-	341000	632000
1606011	6/13/2016	9/29/2016			Flintstone Volunteer Fir	Institutional	Pavilion	M- 7	Q- 21	P- 291	L- 1	358800	686600
1606015	6/15/2016	6/24/2016			JBEA Logging, LLC	Forest Harvest	Select Cut of 25 acres: [	M- 57	Q- 3	P- 126	L-	232000	633000
1606016	6/15/2016	6/24/2016			JBEA Logging, LLC	Forest Harvest	Site #2 - Clear Cut 46 a	M- 46	Q- 22	P- 2, 77 (& M57, P17	L-	237000	635000
1606019	6/20/2016	6/21/2016	Terrance	M.	Becker	Accessory Structure	Storage shed	M- 72	Q- 6	P- 1	L-	365100	623600
1606020	6/21/2016	6/24/2016			Cessna Sawmill Loggin	Forest Harvest	Select cut of 30 acres	M- 39 (51)	Q- 10	P- 26	L-	318000	645000
1606021	6/24/2016	6/29/2016	Nathan & Sh		House	Addition	Addition to existing dwel	M- 47	Q- 0	P- 0000	L-	248200	641800
1607001	7/1/2016	8/2/2016	Bradford	E.	Martin	Accessory Structure	Carport	M- 2	Q- 24	P- 94	L- 10-11-12 Blk C	276800	684200
1607003	7/6/2016	7/12/2016			936 Auto c/o BB&A	Occupancy	Used car and truck sale	M- 35	Q- 16	P- 10	L-	253400	653700
1607004	7/7/2016	7/8/2016			Shear Bliss (Heather W	Occupancy	Hair salon	M- 1C	Q- 15	P- 130	L- 24,25, p/o 26	283800	647000
1607018	7/29/2016	8/17/2016	Derrick & Mar		Nelson	Single Family Dwelling	One story dwelling w/att	M- 59	Q- 5	P- 147	L- 4, Sec. 1	275000	637000
1608007	8/11/2016	8/17/2016		C	Kiddy Contracting	Demolition	Raze dwelling	M- 13	Q- 19	P- 77	L- pt of 226	261500	674000
1608008	8/12/2016	8/15/2016			Allegany Aggregates, In	Extractive Type Industry	Limestone quarry (and r	M- 6	Q- 17	P- 8,55,32,35	L-	345000	687000
1608009	8/12/2016	12/7/2016	Charles		Mathews	Accessory Structure	Detached garage	M- 65(64)	Q- 1	P- 80	L- 8A	366500	635900
1608011	8/18/2016	10/5/2016			SEM Enterprises (White	Single Family Dwelling	Split level dwelling	M- 15	Q- 10	P- 305 Sec B	L- 655-658	306100	679400
1608013	8/24/2016	11/28/2016	Luke		Rudolph	Single Family Dwelling	Modular dwelling	M- 6	Q- 24	P- p/o 7	L- 1	346500	686300
1608014	8/24/2016	11/28/2016	Luke		Rudolph	Addition	Garage addition to two	M- 6	Q- 24	P- p/o 7	L- 1	346450	686350
1609004	9/9/2016	10/3/2016	David		MacDougall	Addition	1) Attached garage; 2)	M- 28	Q- 13	P- 15	L-	334400	663000
1609005	9/9/2016	10/6/2016	Seth		Feaster	Agricultural	Agricultural building	M- 4	Q- 22	P- 41	L-	234000	683000
1609007	9/9/2016	9/14/2016	Mary		Folk	Accessory Structure	Carport	M- 14	Q- 11	P- 168	L-	292700	679000
1609008	9/12/2016	9/13/2016	Doug		Hiett	Grading	Fill site	M- 26	Q- 17	P- 77,98	L-	310900	663900
1609015	9/27/2016	11/28/2016			Lashbaugh's Bar and G	Occupancy	Bar and grill	M- CR1	Q- 15	P- 58	L- 46-49	284200	646800
1610004	10/3/2016	12/1/2016	Mary Ellen		Berg	Mobile Home	Singlewide mobile hom	M- 68	Q- 14	P- 268	L-	228300	617200
1610009	10/7/2016	10/10/2016			Luke Paper Company c/	Other	1) Site prep for equipm	M- 76	Q- 8	P- 5	L-	227500	607500
1610017	10/19/2016	10/19/2016	Donald		Trexler	Grading	U/C: (1) Clearing, grubb	M- 15	Q- 7	P- 294	L- 1-5 (Section 3/Blk 7)	297000	679200
1610021	10/26/2016	11/18/2016			Earth and Air Technolo	Other	Solar PV Farm (array)	M- 28	Q- 14	P- 54	L-	337000	664000
1611002	11/3/2016	11/7/2016	Christine	L.	Troutman	Addition	Storage shed addition t	M- CO1	Q- 17	P- 11	L-	297400	681800
1611004	11/9/2016	12/21/2016	Ronald		Bittinger	Addition	Bedroom addition to exi	M- 23	Q- 18	P- 378	L- 11,21-22	256600	663800
1611005	11/9/2016	12/6/2016	Darrell		Lambert	Agricultural	Agricultural barn	M- 17	Q- 6	P- 10	L-	348000	682000
1611007	11/18/2016	12/2/2016	Mary	J.	DeWitt	Single Family Dwelling	Modular dwelling (repla	M- BR2	Q- 15	P- 141	L-	316400	684300
1611009	11/29/2016	12/9/2016	Floyd		Moore	Demolition	1)Raze MH destroyed b	M- 35	Q- 22	P- 241	L-	252000	648500
L-3186	8/12/2014	5/26/2016	Scott		Upole	Accessory Structure	Detached garage	M- 25	Q- 9	P- 42, 185	L- 1&3	286700	667200
L-3223	5/11/2015	6/3/2016			Four Points Manageme	Grading	Clearing lot for future d	M- LV2	Q- 9	P- 2	L-	283200	662400
L-3236	6/9/2015	1/13/2016			Sheetz (c/o Bob Franks	Commercial	Convenience Store	M- 25	Q- 19	P- 24	L-	280200	661700
L-3237	6/9/2015	9/28/2016			Four Points Manageme	Commercial	(1) Retail building (shell	M- LV2	Q- 9	P- 2	L-	283000	662300
L-3249	8/25/2015	1/13/2016			Sheetz (c/o Bob Franks	Commercial	Fuel Island	M- 25	Q- 19	P- 24	L-	280200	661700
L-3256	10/13/2015	1/13/2016			Sheetz (c/o Bob Franks	Commercial	Car wash	M- 25	Q- 19	P- 24	L-	280200	661700
L-3260	11/25/2015	3/30/2016			Buffalo Wild Wings c/o	Commercial	Restaurant	M- 37	Q- 2	P- 219	L-	282100	659500

Report: Permits [ ]Applied [ ]Revised [ ]Cancelled [ ] Denied [ ]Expired [ ] Deadfiled [ ]\_\_\_\_\_

Report: Permits: Applied and Revised Annual Format ver 1/11 [PSD\_LS2]  
1/5/2017 10:58:19 AM

Section **2B** Table **1**

Report Page 2 of 3

Permit #	Date App	Last Rev	First Name	MI	Last Name	Type Of Use	Description	Tax Map Info				Easting	Northing
L-3265	3/8/2016	3/17/2016			Cracker Barrel Old Cou	Commercial	Storage POD	<b>M-</b> LV2	<b>Q-</b> 11	<b>P-</b> 21,26,27,plus	<b>L-</b> 1-13,21-33, plus	284400	662300
L-3269	3/16/2016	3/17/2016	Jeffrey		Purbaugh	Accessory Structure	Pavilion	<b>M-</b> 37	<b>Q-</b> 14	<b>P-</b> 173	<b>L-</b> 151-152	281500	652400
L-3273	4/13/2016	5/16/2016			LaVale Volunteer Fire D	Sign	Double pole free standi	<b>M-</b> LV13	<b>Q-</b> 7	<b>P-</b> 39	<b>L-</b>	291600	670400
L-3278	5/17/2016	7/6/2016	Clarence	K.	Fansler	Accessory Structure	Storage shed	<b>M-</b> LV1	<b>Q-</b> 16	<b>P-</b> 46	<b>L-</b> 3; p/o 2	281100	660900
L-3286	8/3/2016	9/20/2016	Robert		Witt	Grading	Site preparation for dwe	<b>M-</b> 37	<b>Q-</b> 7	<b>P-</b> 163	<b>L-</b> 142-145	281000	656250
L-3294	10/13/2016	10/14/2016	James		Thomas	Addition	Greatroom/bathroom ad	<b>M-</b> LV9	<b>Q-</b> 13	<b>P-</b> 36	<b>L-</b>	287200	666200

Number Of Records Selected: **104**

## 2016 Annual Audit

### Section 2C: Tabulated Reports Land Use Permit Applications

<u>Table</u>	<u>Status</u>
1	Cancelled
2	Denied
3	Expired
4	Deadfiled



## ACDCS - DIVISION OF LAND DEVELOPMENT SERVICES

Report Date: Saturday, December 31, 2016

Annual Report: 2016

Land Use Permit Applications Cancelled

Type of Use: All

Parameters: [Status] Set To 'CANCELLED\*', [Permit Issued] Between 1/1/2016 And 12/31/2016

E.D.	Permit #	Status	Action Date	First Name	MI	Last Name	Type of Use	Project Description	Location Description	LU	East	North
20	1504008	CANCELLE	4/30/2016			Billy Bender Chevrolet	Commercial	Service write-up and stora	SE/s of Mount Savage Rd (MD 36); 3/4 mile N/o Nationa	0	296600	677500
2	1511004	CANCELLE	11/30/2016			Casey Callister c/o Co	Agricultural	Greenhouse	E/s of Lower Town Creek Road; 1/2 mile SE/o Oliver Be	0	362600	649300
2	1511003	CANCELLE	11/30/2016			Casey Callister c/o Co	Agricultural	Greenhouse	E/s of Lower Town Creek Road; 1/2 mile SE/o Oliver Be	0	362600	649300
2	1511002	CANCELLE	11/30/2016			Casey Callister c/o Co	Agricultural	Barn	E/s of Lower Town Creek Road; 1/2 mile SE/o Oliver Be	0	362600	649300
29	L-3265	CANCELLE	3/21/2016			Cracker Barrel Old Co	Commercial	Storage POD	SW corner of Campground Road (MD 658) & Park Aven	0	284400	662300
3	1404003	CANCELLE	4/30/2016	Paul Roger &		Eberly	Single Family Dwelling	Ranch style dwelling w/atta	1/3 mile N/o Old Cumberland Rd; 1/2 mile NE/o Elbinsvil	0	381000	688000
29	L-3223	CANCELLE	6/3/2016			Four Points Managem	Grading	Clearing lot for future devel	NW/s of National Highway; 1/5 mile SW/o Campground	0	283200	662400
31	1510002	CANCELLE	4/30/2016	George	H	Guthrie, Jr.	Accessory Structure	Detached garage	@ SE/corner of McMullen Highway (US 220 S) & Fort Hi	0	264000	622600
22	1506014	CANCELLE	4/30/2016			Hillcrest-River Kampgr	Commercial	ReAuthorization Request:	SE/s of Hillcrest Drive; 350' SE/o I-68; adjacent to Hillcr		311500	672500
22	1407013	CANCELLE	4/30/2016			Hillcrest-River Kampgr	Occupancy	Ice cream concession (8x2	SE/s of Hillcrest Drive; 350' SE/o I-68; adjacent to Hillcr		311500	672500
1	1612001	CANCELLE	12/9/2016			LOCPA, Inc.	Grading	Fill/Landscape	East side Green Forest Drive, North of intersection of Or		408000	658200
13	1607001	CANCELLE	8/2/2016	Bradford	E.	Martin	Accessory Structure	Carport	S/s of Mount Savage Road; 6850' E/o Stoney Hollow Ro	0	276800	684200
6	1504014	CANCELLE	4/30/2016	John	E	Martin	Addition	Bedroom/study/den/kitche	NE/s of Moss Avenue; 750' SE/o McMullen Highway (U	0	291800	652400
9	1603006	CANCELLE	3/15/2016	Michael		Moyer	Accessory Structure	Storage shed	NW/s of Takoma Drive; 400' SW/o Highlander Drive; 60	0	232500	627000
9	1606003	CANCELLE	8/2/2016	Lucinda and		Nolan	Accessory Structure	Storage Shed (#2)	NW/corner of Royale Lane & Old Legislative Road inters		234400	629200
16	1501006	CANCELLE	4/22/2016	Mark		Shryock	Grading	Driveway entrance, tree re	N/s of MD 51 @ intersection with Kirk Hollow Road	0	315000	635000
24	1604015	CANCELLE	5/9/2016	Shirl		Smith	Other	Seasonal cabin	NW/s of View Point Lane; 1/5 mile NE/o Burning Mines	0	268400	649500

Number Of Records Selected: 17

Report: Permits [ ] Issued [ ] Cancelled [ ] Denied [ ] Expired [ ] Deadfiled [ ] \_\_\_\_\_

Reports: Permits: Issued/Cancelled/Denied Annual rev 1/11 [PSD\_LS2]

1/5/2017 11:00:48 AM

Section 2C Table 1

Report Page 1 of 1





ACDCS - DIVISION OF LAND DEVELOPMENT SERVICES

Report Date: Saturday, December 31, 2016

Annual Report: **2016**

Land Use Permit Applications Denied

Type of Use: All

Parameters: [Status] Set To 'DENIED\*', [Permit Issued] Between 1/1/2016 And 12/31/2016

E.D.	Permit #	Status	Action Date	First Name	MI	Last Name	Type of Use	Project Description	Location Description	LU	East	North
20	1608015	DENIED	8/26/2016	Kevin		Baker	Occupancy	Cabinetry shop (manufactu	NW/corner of Ellerslie Rd (MD 35) & Humminbird St inte	0	300600	692400
34	1512010	DENIED	10/19/2016	Richard		Godlove	Sign	Double faced; double stac	NE/s of Bedford Road extended; 780' N/o of intersection	0	320800	690400

Number Of Records Selected: **2**

Report: Permits [ ] Issued [ ] Cancelled [ ] Denied [ ] Expired [ ] Deadfiled [ ] \_\_\_\_\_

Reports: Permits: Issued/Cancelled/Denied Annual rev 1/11 [PSD\_LS2]

1/5/2017 11:02:30 AM

Section **2C** Table **2**

Report Page 1 of 1



ACDCS - DIVISION OF LAND DEVELOPMENT SERVICES

Report Date: Saturday, December 31, 2016

Annual Report: **2016**

Land Use Permit Applications Expired

Type of Use: All

Parameters: [Status] Set To 'EXPIRED\*', [Permit Issued] Between 1/1/2016 And 12/31/2016

E.D.	Permit #	Status	Action Date	First Name	MI	Last Name	Type of Use	Project Description	Location Description	LU	East	North
20	1509010	EXPIRED	2/29/2016	Laruen	E	Dixon	Agricultural	(1)Horse barn; (2)driveway	N/s of Kline Drive; 600' NW/o Kreigbaum Road	0	292630	682500
16	1509012	EXPIRED	2/29/2016			Western Maryland Dis	Industrial	Addition	S/s of Superfos Drive; @ intersection with Burbridge Ro	0	305900	646600

Number Of Records Selected: **2**

Report: Permits [ ]Issued [ ]Cancelled [ ]Denied [ ]Expired [ ]Deadfiled [ ]\_\_\_\_\_

Reports: Permits: Issued/Cancelled/Denied Annual rev 1/11 [PSD\_LS2]

1/5/2017 12:25:45 PM

Section **2C** Table **3**

Report Page 1 of 1



## ACDCS - DIVISION OF LAND DEVELOPMENT SERVICES

Report Date: Saturday, December 31, 2016

Annual Report: 2016

Land Use Permit Applications Deadfiled

Type of Use: All

Parameters: [Status] Set To 'DEADFILED\*', [Permit Issued] Between 1/1/2016 And 12/31/2016

E.D.	Permit #	Status	Action Date	First Name	MI	Last Name	Type of Use	Project Description	Location Description	LU	East	North
26	1502002	DEADFILE	3/31/2016	Henry	A	Brown	Addition	Kitchen and laundry room	SW/corner of Tisdale Street & National Highway (US 40	0	254500	673500
7	1403016	DEADFILE	3/31/2016			D & D Motors c/o BB&	Grading	Parking lot expansion	SE/s of McMullen Highway (US 220 S); N/s D&D Motors		279600	642200
29	L-3259	DEADFILE	11/30/2016	Murray		Gornall	Grading	Road widening/ install drai	N and S/s of Martz Lane; 675' SE/o Vocke Road and CI	0	284800	660400
6	1505001	DEADFILE	6/30/2016			In Site Wireless (Bowli	Other	Monopole cell tower w/com	NW/s of Upper Potomac Industrial Park St; 900' NE/o Mi	0	293000	660000
13	1607015	DEADFILE	9/30/2016	John	J	Jones, Jr	Home Occupation	Auto Repair	E/s of Woodcock Hollow Road; Approx 1/2 mile S/o MD	0	274800	683250
13	1502013	DEADFILE	2/29/2016	David		Kline	Single Family Dwelling	Two story dwelling with att	SE/s of Woodcock Hollow Road; Approx 1/3 mile S/o U	0	278000	681000
7	1508024	DEADFILE	8/31/2016			Mapleridge Properties	Grading	Site preparation	SE/s of McMullen Highway (US 220 S); access via farm		279500	641000
18	1507007	DEADFILE	7/31/2016	Stanley		McMillan	Other	"ATF" authorization of tem	NE/corner o/Wall St & Shaft Rd intersec.; 700' W/o Upp	0	253800	659100
22	1508012	DEADFILE	8/31/2016	Robert		Merkel	Accessory Structure	Pole building	SE/s of Wiley Way; NW/s of Brashier Hollow Road; 1/2	0	314400	663400
5	1508015	DEADFILE	8/31/2016	James		Miller	Single Family Dwelling	Single story dwelling	SE/s of Wood Rose Avenue; 400' SW/o Boardwalk Ave	0	308200	680800
24	1507010	DEADFILE	7/31/2016			ONE 786 LLC c/o Sha	Grading	Fill sites	N/and S/sides of National Pike (US 40); 1/4 mile W/o Re	0	275100	663200
7	1403012	DEADFILE	4/30/2016	Jerry		Rice	Grading	Fill site [(Pinto) mine subsi	SW/s of McKenzie Tower Road; 1/3 mile SE/o Winchest	0	282700	636900
6	1502007	DEADFILE	2/29/2016	David	H.	Riddle, Sr.	Accessory Structure	Detached carport	W/s of Pershing Street; 200' N/o Bank Avenue; 200' S/o	0	292000	652000
2	1507002	DEADFILE	7/31/2016	Solomon		Rose	Single Family Dwelling	Two story log home	1 mile SW/o MD 51; SE/s of Gorman Rd; 1/3 mile NE/o	0	382200	621000
2	1509013	DEADFILE	9/30/2016			Vast Organic Farm c/o	Grading	Site prep for future organic	E/s of Lower Town Creek Road; 1/2 mile SE/o Oliver Be	0	362600	649300

Number Of Records Selected: 15

Report: Permits [ ] Issued [ ] Cancelled [ ] Denied [ ] Expired [ ] Deadfiled [ ] \_\_\_\_\_

Reports: Permits: Issued/Cancelled/Denied Annual rev 1/11 [PSD\_LS2]

1/5/2017 12:27:53 PM

Section 2C Table 4

Report Page 1 of 1

*Blank Page*

## 2016 Annual Audit

### Section 2D: Tabulated Reports

#### Land Use Permits Issued By Type

<u>Table</u>	<u>Type of Use</u>
1	Accessory Structure
2	Additions
3	Agricultural
4	Commercial
5	Demolition
6	Duplex*
7	Extractive Type Industry
8	Forest Harvest
9	Grading
10	Home Occupation
11	Industrial
12	Institutional
13	Mobile Home
14	Multi-Family*
15	Occupancy
16	Other
17	Sign
18	Single Family Dwelling
19	Stormwater Management*

*\*None – no records returned*



## ACDCS - DIVISION OF LAND DEVELOPMENT SERVICES

Report Date: Saturday, December 31, 2016

Annual Report: 2016

Land Use Permit Applications Issued

Type of Use: Accessory Structure

Parameters: [Status] Set To 'ISSUED\*', [TYPE OF USE 1] Set To 'Accessory Structure\*', [Permit Issued] Between 1/1/2016 And 12/31/2016

E.D.	Permit #	Status	Action Date	First Name	MI	Last Name	Type of Use	Project Description	Location Description	LU	East	North
29	L-3285	ISSUED	8/1/2016	Randel		Appel	Accessory Structure	Pavilion	NW/s of Cash Valley Road; 600' SW/o Daniel Drive; 2/5	0	290300	674400
16	1611006	ISSUED	11/21/2016	Charmaine		Bartlett	Accessory Structure	Detached carport	W/s of Messick Road; 1/3 mile N/o Oldtown Road (MD 5	0	311100	659600
18	1606024	ISSUED	7/11/2016	Thomas		Beaver	Accessory Structure	Storage shed	NW/s of New Georges Creek Road (MD 36); 1/3 mile N	0	256000	649000
2	1606019	ISSUED	7/8/2016	Terrance	M.	Becker	Accessory Structure	Storage shed	W/s of South End Rod & Gun Club Road; 1/2 mile N/o	0	365100	623600
34	1605026	ISSUED	6/13/2016	Frank		Billard	Accessory Structure	Detached pavillion	NE/s of Knob Road; 700' SE/o Maces Lane; 800' NW/o	0	311500	679000
29	L-3275	ISSUED	5/23/2016	Mark		Bittner	Accessory Structure	Pole Building	SW/s of Daniel Drive; 450' NW/o Cash Valley Road; 200	0	290300	675000
7	1607013	ISSUED	7/26/2016	John		Bolyard	Accessory Structure	Storage shed	S/s of Royal Oak Drive; 200' NW/o Teakwood Drive; 70	0	279400	644900
20	1608016	ISSUED	9/14/2016	Barbara		Corbin	Accessory Structure	(1) Detached garage; (2) D	N/s of Hummingbird Street; 100' E/o Ellerslie Road (MD	0	300900	692400
11	1603010	ISSUED	3/17/2016	Johnny		Cutter	Accessory Structure	Storage Shed	NW/s of Kemp Drive; 4/5 mile NE/o National Highway (	0	254800	680000
29	L-3264	ISSUED	3/2/2016	Dennis	C	Dillon	Accessory Structure	Detached garage	NW/s of Forest Drive; 200' NE/o Algonquin Avenue; 650	0	291000	664800
29	L-3225	ISSUED	3/21/2016	Donald		DuVall	Accessory Structure	Detached Garage	S/s of LaVale Avenue; 450' SW/o Campground Road (M	0	284200	661900
29	L-3278	ISSUED	6/15/2016	Clarence	K.	Fansler	Accessory Structure	Storage shed	N/s of Richard Way; NE/o MD 53; adjacent to Beverly W	0	281100	660900
20	1609007	ISSUED	9/19/2016	Mary		Folk	Accessory Structure	Carport	SW/s of Kyle Drive; 400' NW/o Cash Valley Road	0	292700	679000
16	1605020	ISSUED	6/9/2016	Aaron		Hammersmith	Accessory Structure	Above ground pool	W/s of Uhl Highway; 400' N/o Knippenburg Road; 1/3 mi	0	312700	653200
2	1610014	ISSUED	10/28/2016	David		Iliff	Accessory Structure	Carport	N/s of Oldtown Road (MD 51) ; 850' W/o Helena Drive a	0	351700	626300
12	1509011	ISSUED	3/21/2016	Wendy		Jacobs	Accessory Structure	Detached Garage	N/s of Depot Street; S/s of WMDSRR; 1/4 mile NE/o De	0	259600	670000
34	1609009	ISSUED	9/21/2016	James	C.	Jenkins	Accessory Structure	(1)In-ground pool (replace	NW/corner of Hannah and Berkley Drives intersection; 3	0	314000	682500
34	1604013	ISSUED	4/22/2016	Dorcil		Kline III	Accessory Structure	Storage shed	SW/s of Patmar Drive; 200' SE/o Bedford Road; 200' N	0	314800	682700
29	L-3276	ISSUED	5/13/2016	Albert	L	Lankford	Accessory Structure	Above ground pool	SE/s of Oak Terrace; 200' SW/o Emily Beth Drive; 300'	0	293700	672500
7	1605014	ISSUED	5/31/2016	Earl	L	Lantz, Jr	Accessory Structure	"After-the-Fact" Authorizati	E/s of Winchester Rd; W/s of Jeanene St; 600' SE/o Mc	0	283500	645500
29	L-3268	ISSUED	3/18/2016	David		Lavin	Accessory Structure	Storage Shed	@ NW/corner of Maryland & Braddock Streets; 800' N/o	0	290900	670400
21	1604001	ISSUED	4/13/2016	Charles	A	Lynch	Accessory Structure	Pole building	S/s of Old Hancock Road; 1/3 mile SE/o Old Mount Plea	0	323400	678500
10	1605007	ISSUED	6/9/2016	Melvin		Martin	Accessory Structure	Attached garage with bree	E/s of Buck Hill Road; 500' N/o Water Station Run Road	0	244400	639600
2	1608009	ISSUED	9/27/2016	Charles		Mathews	Accessory Structure	Detached garage	NE/s of Manifold Road; 800' SE/o Town Creek ford; 1.4	0	366500	635900
6	1601010	ISSUED	4/27/2016	Bernard	Q	Milburn	Accessory Structure	Detached garage w/partial	S/s of Aster Avenue; 300' SE/o Ginger Street; 250' W/o	0	290500	654100
9	1606002	ISSUED	9/22/2016	Lucinda		Nolan	Accessory Structure	Storage shed	NW/corner of Royale Lane & Old Legislative Road inters	0	234400	629200
29	L-3281	ISSUED	6/28/2016	Gary		Phillip	Accessory Structure	"ATF" Authorization of abo	SE/corner of National Hwy (US 40) & LaVale St intersec	0	288900	667200
16	1606004	ISSUED	6/14/2016	Richard		Platt	Accessory Structure	Pole building	@ N/terminal end of Farm Road; W/s of Farm Road; 80	0	302500	649500
29	L-3269	ISSUED	4/1/2016	Jeffrey		Purbaugh	Accessory Structure	Pavilion	W/s of Old Cresaptown Road; 150' S/o Vine Street; 500'	0	281500	652400
34	1610013	ISSUED	10/24/2016	George		Ratke	Accessory Structure	Carport	SE/terminal end of Bluebird Lane; 300' SE/o Bedford Ro	0	319600	688200
29	L-3291	ISSUED	9/22/2016	Edward	A	Shober	Accessory Structure	Detached garage	SW/s of Roselawn Avenue; 400' SE/o National Highway	0	287300	668900
34	1608010	ISSUED	8/22/2016	Jeramy		Shook	Accessory Structure	Storage shed (replacemen	@ SW/terminal end of New Oakland Dr; SE/s of New O	0	318700	686500
7	1611012	ISSUED	12/6/2016	Michael		Skelly	Accessory Structure	Detached Garage	E/s of Potomac Street; 250' S/o McMullen Highway (US	0	284000	646300
7	1604024	ISSUED	5/16/2016	Kevin		Treize	Accessory Structure	Detached garage	NE/s of McKenzie Tower Road; 300' SE/o Winchester R	0	281500	639200
2	1604014	ISSUED	4/26/2016	Jason		Walters	Accessory Structure	Storage Shed	@ NE/terminal end of Lemeuel Drive; 350' NE/o Oldtow	0	342800	628000
18	1605004	ISSUED	5/12/2016	Kevin		Warnick	Accessory Structure	Reconstruction of garage d	SE/s of Old Midlothian Road; 300' NE/o Furnace Hill Ro	0	251500	662000
16	1609003	ISSUED	9/16/2016	Kenneth		Wehr	Accessory Structure	Storage shed	SE/s of Martins Mountain Lane; 1.1 miles NE/o Martin O	0	329000	650000
16	1609002	ISSUED	9/19/2016	Kenneth		Wehr	Accessory Structure	Detached garage	SE/s of Martins Mountain Lane; 1.1 miles NE/o Martin O	0	329000	650000
29	L-3267	ISSUED	3/18/2016	Jason		Willets	Accessory Structure	In-ground swimming pool	SW/s of Ash Fleetwood Drive; 1/5 mile NW/o Cash Vall	0	288600	672700
22	1502005	ISSUED	3/9/2016	David	J	Yates Jr.	Accessory Structure	Detached garage	S/s of Scenic Drive; 450' NW/o Country Club Road; 200'	0	310400	670300

Report: Permits [ ]Issued [ ]Cancelled [ ]Denied [ ]Expired [ ]Deadfiled [ ]\_\_\_\_\_

Reports: Permits: Issued/Cancelled/Denied Annual rev 1/11 [PSD\_LS2]

1/3/2017 12:55:57 PM

Section 2D Table 1

Report Page 1 of 2

E.D. Permit #      Status      Action Date      First Name      MI      Last Name      Type of Use      Project Description      Location Description      LU      East      North

Number Of Records Selected: 40



## ACDCS - DIVISION OF LAND DEVELOPMENT SERVICES

Report Date: Saturday, December 31, 2016

Annual Report: 2016

Land Use Permit Applications Issued

Type of Use: Addition

Parameters: [Status] Set To 'ISSUED\*', [TYPE OF USE 1] Set To 'Addition\*', [Permit Issued] Between 1/1/2016 And 12/31/2016

E.D.	Permit #	Status	Action Date	First Name	MI	Last Name	Type of Use	Project Description	Location Description	LU	East	North
12	1611004	ISSUED	12/21/2016	Ronald		Bittinger	Addition	Bedroom addition to existi	NE/s of Welsh Hill Road; 400' NW/o Upper Georges Cre	0	256600	663800
7	1604012	ISSUED	4/19/2016	John	F	Bowman	Addition	Sunroom addition to existi	S/s of Royal Oak Drive; 400' SE/o Haines Drive; 450' N	0	279100	645000
8	1609010	ISSUED	9/20/2016	Clint	M	Brashear	Addition	Walk-in closet addition to e	SE/s of Stoney Run Road; 200' SW/o Horse Rock Road	0	227000	609000
1	1606018	ISSUED	7/1/2016	Andrea		Eisch	Addition	Storage addition to existing	SE/s of MV Smith Road; 800' NE/o Wonder What Road;	0	393100	674700
24	1610016	ISSUED	10/31/2016	William		Felker	Addition	Bedroom and bathroom ad	@ N/terminal end of Hickory Ridge Lane; SE/s of Vale S	0	265700	659500
13	1603015	ISSUED	4/26/2016	William		Gostomski	Addition	Addition to pole building (R	SW/s of Calla Hill Road; 150' SE/o Dutch Hollow and Bl	0	267000	685000
29	L-3272	ISSUED	4/18/2016			Hillegas Construction	Addition	Additions to existing garag	SE/s of Gramlich Road; 1/3 mile E/o Ore Banks Drive; 4	0	285200	667600
18	1606021	ISSUED	7/11/2016	Nathan & Sh		House	Addition	Addition to existing dwellin	SE/s of Sunlight Drive; 1/5th mile E/o Old Coney Cemet	0	248200	641800
26	1410003	ISSUED	1/11/2016	Michael		Kenney	Addition	"ATF" Authorization: (1)se	NW/corner of National Hwy & Tisdale St intersect; 500'	0	254500	673400
18	1607016	ISSUED	8/5/2016			Knisley Contracting (J	Addition	Livingroom addition to exis	NE/s of Coleman Road; 450' SE/o Old Midlothian Road;	0	251300	661600
1	1604023	ISSUED	5/12/2016	Donald		McFarland	Addition	Covered additons to dwelli	N/s of Jenny Lane; 2/5 mile NE/o Mann Road	0	420600	689800
3	1607011	ISSUED	8/1/2016	Paul Thomas		Morgan	Addition	Addition to existing detach	E/s of Town Creek Road; 1 mile S/o Warm Springs Rd;	0	358600	672800
18	1606005	ISSUED	6/15/2016	Christopher		Phillips	Addition	Addition to existing pole bu	SE/corner of Maple Ridge Drive & Thomas Hill Road int		252600	645600
13	1606001	ISSUED	6/28/2016	Kenneth		Preston	Addition	Family room addition to exi	W/s of Mile Lane; 1/5 mile S/o Delbrook Lane; 3/4 mile	0	277900	692000
26	1512006	ISSUED	1/13/2016	Darrell		Richards	Addition	"ATF" roof addition over ex	W/s of Welsh Hill Road; N/s of Fisher View Drive; 2/5 mi	0	256400	665300
7	1607008	ISSUED	7/28/2016	James		Richards	Addition	Bedroom addition to existi	@ SE/corner of Brant & Lucky Valley Roads intersection	0	276500	645800
3	1608014	ISSUED	12/16/2016	Luke		Rudolph	Addition	Garage addition to two stor	S/s of Old Baltimore Pike; 500' W/o Street and West Wil	0	346450	686350
16	1607012	ISSUED	8/3/2016	David & Ama		Simpson	Addition	Two story addition to dwelli	SE/corner of Wheeler and Oldtown Roads (MD 51) inter		313000	638200
3	1603004	ISSUED	3/16/2016	Jerald		Slider	Addition	Garage addition to existing	N/terminal end o/Shawnee Arrow Drive; 2/5 mile NE/o T	0	360000	657000
29	L-3294	ISSUED	10/27/2016	James		Thomas	Addition	Greatroom/bathroom additi	SW/terminus of Woodland Avenue; 550' SW/o Grant Str	0	287200	666200
20	1611002	ISSUED	11/9/2016	Christine	L.	Troutman	Addition	Storage shed addition to e	SW/s of Mount Savage Road (MD 36); 500' SE/o Cash	0	297400	681800
23	1603002	ISSUED	4/1/2016	Timothy		Yarnall	Addition	1)Bedroom/diningroom ad	NW/s of Maces Lane; SW/s of Joann Lane; 600' SW/o	0	310400	679300

Number Of Records Selected: 22

Report: Permits [ ]Issued [ ]Cancelled [ ]Denied [ ]Expired [ ]Deadfiled [ ]\_\_\_\_\_

Reports: Permits: Issued/Cancelled/Denied Annual rev 1/11 [PSD\_LS2]

1/3/2017 3:06:11 PM

Section 2D Table 2

Report Page 1 of 1





## ACDCS - DIVISION OF LAND DEVELOPMENT SERVICES

Report Date: Saturday, December 31, 2016

Annual Report: 2016

Land Use Permit Applications Issued

Type of Use: Agricultural

Parameters: [Status] Set To 'ISSUED\*', [TYPE OF USE 1] Set To 'Agricultural\*', [Permit Issued] Between 1/1/2016 And 12/31/2016

E.D.	Permit #	Status	Action Date	First Name	MI	Last Name	Type of Use	Project Description	Location Description	LU	East	North
29	L-3270	ISSUED	4/4/2016			1100 Industrial Boulev	Agricultural	Pole building	N/s of SE/terminal end of Scarlet Oak Road; 1/5 mile W/	0	282400	663900
16	1610015	ISSUED	10/26/2016	William		Brady	Agricultural	Agricultural pole building fo	NW/s of Brice Hollow Road; Across from Largo Road; 1/	0	326200	652100
1	1601004	ISSUED	7/12/2016	Harry		Cage	Agricultural	Agricultural building for far	NW/s Scofield Road; 700' SW/o County line; 3/5 mile N/	0	403800	690400
3	1603008	ISSUED	3/28/2016	Victoriano	W.	Castillo	Agricultural	1)Agricultural barn; 2) Driv	SE/s of Town Creek Road; 1/2 mile S/o Warm Springs	0	358500	676300
5	1609005	ISSUED	10/6/2016	Seth		Feaster	Agricultural	Agricultural building	SE/s of Wills Mountain Rd; 2.86 miles N/o Piedmont Av	0	234000	683000
8	1606014	ISSUED	6/20/2016	James		Fitzgerald	Agricultural	Building for agricultural us	SW/s of Mill Run Rd; 100' SE/o Lohi Dr; 1/2 mile NW/o	0	227200	619900
1	1610018	ISSUED	10/27/2016	David	R	Koritko	Agricultural	Vegetable and egg storage	SE/s of Turkey Farm Road; 3/4 mile SW/o Orleans Roa	0	411200	673400
21	1611005	ISSUED	12/9/2016	Darrell		Lambert	Agricultural	Agricultural barn	SW/s of Dickerson Hollow Road; 1/4 mile SE/o West Wi	0	348000	682000
7	1605008	ISSUED	5/23/2016	Mandy		Linaburg	Agricultural	Agricultural pole building	@ NW/terminal end of Tucson Way; 1/5 mile NW/via Sh	0	275400	646600
18	1609013	ISSUED	10/6/2016	Joseph	G	Marsh	Agricultural	Agricultural pole building	SW/s of Buskirk Hollow Road; 1/2 mile SW/o Sires Mou	0	258200	639900
3	1608003	ISSUED	8/19/2016	Hugh	A	McDonald	Agricultural	Agricultural pole building	SW/s of Crossover Road; appx. 1.75 miles SW/o Green	0	394000	684000
16	1610007	ISSUED	10/19/2016	Raymond		McKenzie	Agricultural	Storage of farm equipment	NE/corner of Walnut Ridge & McKenzie Farm Rds inters	0	329700	641500
16	1610006	ISSUED	10/19/2016	Raymond		McKenzie	Agricultural	Storage of farm equipment	NE/corner of Walnut Ridge & McKenzie Farm Rds inters	0	329700	641500
3	1608002	ISSUED	8/22/2016	Jerry		Michael	Agricultural	Machine building (U/C)	NW/s of Black Valley Rd; 2/3 mile NE/o Flintstone Dr/Fli	0	361000	689200
7	1606010	ISSUED	6/17/2016	James		Richards	Agricultural	Agricultural pole building	200' N/o Shadybrook Lane; W/s of Tuscon Way	0	275500	646600
7	1607009	ISSUED	7/28/2016	James		Richards	Agricultural	Agricultural pole building	@ SE/corner of Brant & Lucky Valley Roads intersection	0	276500	645800
13	1605005	ISSUED	5/10/2016			Winters Star, LLC	Agricultural	Administrative Permit: Exp	NW/s of Blank Rd @Mason-Dixon Line; 1.7 miles N/o M	0	269200	693100
13	1602003	ISSUED	3/11/2016			Winters Star, LLC	Agricultural	(1) Barn; (2) Driveway inst	NW/s of Blank Rd @Mason-Dixon Line; 1.7 miles N/o M	0	269200	693100
18	1607005	ISSUED	8/1/2016	Nathan	H.	Youngblood	Agricultural	Agricultural machine shed	NE/s of Old Dans Rock Rd; Approx 2 miles SE/o New G	0	260500	644000

Number Of Records Selected: 19

Report: Permits [ ]Issued [ ]Cancelled [ ]Denied [ ]Expired [ ]Deadfiled [ ]\_\_\_\_\_

Reports: Permits: Issued/Cancelled/Denied Annual rev 1/11 [PSD\_LS2]

1/3/2017 3:04:45 PM

Section 2D Table 3

Report Page 1 of 1



ACDCS - DIVISION OF LAND DEVELOPMENT SERVICES

Report Date: Saturday, December 31, 2016

Annual Report: 2016

Land Use Permit Applications Issued

Type of Use: Commercial

Parameters: [Status] Set To 'ISSUED\*', [TYPE OF USE 1] Set To 'Commercial\*', [Permit Issued] Between 1/1/2016 And 12/31/2016

E.D.	Permit #	Status	Action Date	First Name	MI	Last Name	Type of Use	Project Description	Location Description	LU	East	North
29	L-3260	ISSUED	1/4/2016			Buffalo Wild Wings c/	Commercial	Restaurant	NW/corner of Winchester (MD 53) & Trestle Bridge Roa	0	282100	659500
29	L-3288	ISSUED	10/20/2016			First Peoples CFCU c/	Commercial	Credit Union Branch Office	S/s of National Hiwy (US 40); 350' NW/o Winchester Rd	0	279500	662100
29	L-3237	ISSUED	6/7/2016			Four Points Managem	Commercial	(1) Retail building (shell); (	NW/s of National Hwy; 1/3 mile SW/o Campground Rd;	0	283000	662300
21	1603013	ISSUED	5/23/2016	Robert		Mallow	Commercial	Double unit detached cabi	SW/s of National Pike (MD 144); SE/s of Lois Lane; 1/4	0	357700	684900
8	1606012	ISSUED	7/7/2016	Thomas		Marsh	Commercial	Freezer/office addition to r	SW/S of McMullen Hwy (US 220S); 600' SE/o Crooks A		242500	594800

Number Of Records Selected: 5

Report: Permits [ ]Issued [ ]Cancelled [ ]Denied [ ]Expired [ ]Deadfiled [ ]\_\_\_\_\_

Reports: Permits: Issued/Cancelled/Denied Annual rev 1/11 [PSD\_LS2]

1/3/2017 3:12:37 PM

Section 2D Table 4

Report Page 1 of 1



## ACDCS - DIVISION OF LAND DEVELOPMENT SERVICES

Report Date: Saturday, December 31, 2016

Annual Report: 2016

Land Use Permit Applications Issued

Type of Use: Demolition

Parameters: [Status] Set To 'ISSUED\*', [TYPE OF USE 1] Set To 'Demolition\*', [Permit Issued] Between 1/1/2016 And 12/31/2016

E.D.	Permit #	Status	Action Date	First Name	MI	Last Name	Type of Use	Project Description	Location Description	LU	East	North
18	1602009	ISSUED	2/29/2016			Circle C. Trucking	Demolition	Raze existing building	NW/s of Old Midlothian Road; 600' W/o Midlothian Road	0	250100	661800
7	1609017	ISSUED	10/3/2016			D & D Motors	Demolition	Raze duplex (#15604-#156	E/s of US 220 S; opposite Old Lake Drive	0	279200	641950
34	1608017	ISSUED	9/1/2016	Mary	J.	DeWitt	Demolition	Raze dwelling destroyed b	N/s Meders Lane; 200' SE/o MD 807 (Bedford Road)	0	317000	684750
5	1603016	ISSUED	3/29/2016	Harry		Edminston	Demolition	Raze dwelling	SE/s of Shadoe Hollow Road; 350' SW/o Boardwalk Av	0	308000	682000
7	1605018	ISSUED	5/23/2016	Timothy		Gordon	Demolition	Raze existing dwelling	@ NW/corner of Winchester RD (MD 53) & Fir Tree LN i	0	282800	647300
29	L-3277	ISSUED	5/12/2016			Kiddy Contracting	Demolition	Raze dwelling destroyed b	NW/s of Maryland Street; 250' W/o Braddock Road	0	290900	670500
13	1608007	ISSUED	8/12/2016		C	Kiddy Contracting	Demolition	Raze dwelling	SE/s of Mount Savage Road; adjacent to Green Row int	0	261500	674000
13	1604003	ISSUED	4/5/2016		C	Kiddy Contracting	Demolition	Raze dwelling	NW/s of Foundry Row; 300' NE/o Macs Hill across from	0	270000	682500
29	L-3284	ISSUED	7/26/2016			LaVale Baptist Church	Demolition	Raze existing dwelling (#1	N/s of National Highway 50' W/o Helman Drive	0	284900	663100
29	L-3283	ISSUED	7/26/2016			LaVale Baptist Church	Demolition	Raze existing dwelling (#1	At corner of National Highway and Helman Drive	0	284900	663100
18	1611009	ISSUED	11/30/2016	Floyd		Moore	Demolition	1)Raze MH destroyed by fi	N/s of Ocean Hill Road; 1/4 mile SE/o Upper Georges C	0	252000	648500
2	1607010	ISSUED	7/29/2016	Rick		Potter	Demolition	Raze existing dwelling	SW/end of Hodel Lane; SW/of Warrior Mountain Cut off	0	351900	646500
8	1609016	ISSUED	10/3/2016	Joseph	G	Robosson	Demolition	Raze dwelling and garage	NE/s of Creek Side Drive; 1/4 mile SE/o MD 36 intersect	0	222500	613000
29	L-3280	ISSUED	5/31/2016			UMC of LaVale c/o To	Demolition	Raze dwelling and out buil	NW/s of National Highway; @ intersetion w/ Long Drive	0	289500	668000

Number Of Records Selected: 14

Report: Permits [ ] Issued [ ] Cancelled [ ] Denied [ ] Expired [ ] Deadfiled [ ] \_\_\_\_\_

Reports: Permits: Issued/Cancelled/Denied Annual rev 1/11 [PSD\_LS2]

1/3/2017 3:15:49 PM

Section 2D Table 5

Report Page 1 of 1



ACDCS - DIVISION OF LAND DEVELOPMENT SERVICES

Report Date: December 31, 2016

Annual Report: **2016**

Land Use Permit Applications Issued

Type of Use: Duplex

Parameters: [Status] Set To 'ISSUED\*', [TYPE OF USE 1] Set To 'Duplex\*', [Permit Issued] Between 1/1/2016 And 12/31/2016

E.D. Permit #	Status	Action Date	First Name	MI	Last Name	Type of Use	Project Description	Location Description	LU East	North
---------------	--------	-------------	------------	----	-----------	-------------	---------------------	----------------------	---------	-------

Number Of Records Selected: **0**

No Records for CY 2016



ACDCS - DIVISION OF LAND DEVELOPMENT SERVICES

Report Date: Saturday, December 31, 2016

Annual Report: **2016**

Land Use Permit Applications Issued

Type of Use: Extractive Type Industry

Parameters: [Status] Set To 'ISSUED\*', [TYPE OF USE 1] Set To 'Extractive Type Industry\*', [Permit Issued] Between 1/1/2016 And 12/31/2016

E.D.	Permit #	Status	Action Date	First Name	MI	Last Name	Type of Use	Project Description	Location Description	LU	East	North
3	1608008	ISSUED	11/16/2016			Allegany Aggregates, I	Extractive Type Industry	Limestone quarry (and recl	NW/s of National Pike (MD 144); 2/3 mile SW/o Street	0	345000	687000

Number Of Records Selected: **1**

Report: Permits [ ☐ ] Issued [ ☐ ] Cancelled [ ☐ ] Denied [ ☐ ] Expired [ ☐ ] Deadfiled [ ☐ ] \_\_\_\_\_

Reports: Permits: Issued/Cancelled/Denied Annual rev 1/11 [PSD\_LS2]

1/3/2017 3:31:26 PM

Section **2D** Table **7**

Report Page 1 of 1



## ACDCS - DIVISION OF LAND DEVELOPMENT SERVICES

Report Date: Saturday, December 31, 2016

Annual Report: 2016

Land Use Permit Applications Issued

Type of Use: Forest Harvest

Parameters: [Status] Set To 'ISSUED\*', [TYPE OF USE 1] Set To 'Forest Harvest\*', [Permit Issued] Between 1/1/2016 And 12/31/2016

E.D.	Permit #	Status	Action Date	First Name	MI	Last Name	Type of Use	Project Description	Location Description	LU	East	North
6	1611011	ISSUED	12/9/2016			Allegany Wood Produ	Forest Harvest	Select Cut of 118 Acres	NW/s of McMullen Highway (US 220 S); Across from To	0	285000	649000
24	1606022	ISSUED	8/5/2016			Allegany Wood Produ	Forest Harvest	Select cut of 80 acres	1 2/5 mile SE/o Zembower Spr; NE/s of Burning Mines	0	266000	652000
1	1510007	ISSUED	2/2/2016			Appalachian Timber P	Forest Harvest	Select cut of 210 acres	NW/s of Green Ridge Road; 1 mile NE/o National Pike (	0	397000	683000
16	1605011	ISSUED	5/25/2016	James		Boggs Logging	Forest Harvest	Select cut of 50 acres (two	E/end of Knippenberg Road; 1/4 mile E/o Uhl Highway	0	315000	653000
16	1605015	ISSUED	5/23/2016			Cessna Brothers Logg	Forest Harvest	Select cut of 25 acres	SE/s of Penner Road; @ 'S' turn of E/s of Moores Hollo	0	315900	643500
29	L-3271	ISSUED	4/1/2016			Cessna Brothers Logg	Forest Harvest	Select cut of 20 acres	N & S/s of Heritage Lane; 1/4 mile NE/o Cash Valley Ro	0	293500	677100
16	1606020	ISSUED	7/19/2016			Cessna Sawmill Loggi	Forest Harvest	Select cut of 30 acres	End of County Road maintenance of Collier Run Road;	0	318000	645000
9	1605016	ISSUED	5/25/2016			Connor Logging	Forest Harvest	Select cut of 75 acres	E/end of Old Miller Road; four (4) miles E/o of MD 36, ac	0	238000	615000
7	1607017	ISSUED	8/12/2016			Connor Logging (Weit	Forest Harvest	Select cut of 40 acres	S/o Old Orchard Road and Clover Creek Roads; access	0	272800	647000
10	1606017	ISSUED	6/28/2016			JBEA Logging, LLC	Forest Harvest	Select Cut of 63 acres: Sit	Sites #5 & #6: NE & SW/s of Old Beechwood Rd; 3/5 of	0	239000	639000
10	1606016	ISSUED	6/28/2016			JBEA Logging, LLC	Forest Harvest	Site #2 - Clear Cut 46 acre	Seldom Seen Road: Site #2-@ NW/end; Site #3- Along	0	237000	635000
10	1606015	ISSUED	6/28/2016			JBEA Logging, LLC	Forest Harvest	Select Cut of 25 acres: [JB	NE/s of Laurel Run Road; approx 3/4 mile NW/o MD 93	0	232000	633000
10	1611010	ISSUED	12/6/2016			Koontz Coal Company	Forest Harvest	Clear cut 90 acres	NW/o Lonaconing; @ end of Old Coney Rd; access vial	0	243000	643000
18	1603009	ISSUED	3/28/2016			McKenzie Brothers Fa	Forest harvest	Select cut of 12 acres	SW/s of Burning Mines Road @intersection with Powerli	0	259000	649000
2	1606009	ISSUED	6/29/2016	Shawn		Netzer	Forest Harvest	Select cut of 39 acres	SW/s of NW terminal end of Scout Camp Road; 1000' N	0	341000	632000
24	1602004	ISSUED	2/26/2016			Northwest Hardwoods	Forest Harvest	Select cut of 135 acres	NE/s of Burning Mines Road; one mile SE/o MD 36 & M	0	265000	645000
31	1607014	ISSUED	8/8/2016			R. D. McKenzie Loggi	Forest Harvest	Select cut: 28 acres, nine (	NW/s of McMullen Highway (US 220 S); SW/o Rawlings	0	266000	625000
18	1605013	ISSUED	5/23/2016			Red Rock Enterprises,	Forest Harvest	Select cut of 25 acres	SE/end of Kerr Road; 1/2 mile E/o Upper Georges Cree	0	256000	660000
3	1509006	ISSUED	4/14/2016			Red Rock Enterprises,	Forest Harvest	Select cut 22 acres	S/s of Oliver Beltz Road; 1500' W/o Humbertson Drive	0	345000	660800
3	1608004	ISSUED	9/2/2016	Mark		Shryock	Forest Harvest	Select cut of 20 acres	N/s of Sugar Bottom Road; 600' E/o Black Sulfer Road i	0	379000	672000
7	1607007	ISSUED	7/26/2016			Western Maryland Lu	Forest Harvest	Select cut of 266 acres	SE/s of View Point Lane (via Burning Mines) below ridge	0	269000	648000
18	1604005	ISSUED	4/8/2016			Western Maryland Lu	Forest Harvest	Clear cut of 15 acres	Access via Fairview Farm Lane; via Berts Lane; NW/s of	0	247000	661000
5	1611001	ISSUED	11/17/2016			Western Maryland Lu	Forest Harvest	100 acres select cut	Ridge top of Wills Mountain; E/o Mt. Savage Road: W/o	0	303000	681000

Number Of Records Selected: 23

Report: Permits [ ]Issued [ ]Cancelled [ ]Denied [ ]Expired [ ]Deadfiled [ ]\_\_\_\_\_

Reports: Permits: Issued/Cancelled/Denied Annual rev 1/11 [PSD\_LS2]

1/3/2017 3:32:31 PM

Section 2D Table 8

Report Page 1 of 1



## ACDCS - DIVISION OF LAND DEVELOPMENT SERVICES

Report Date: Saturday, December 31, 2016

Annual Report: 2016

Land Use Permit Applications Issued

Type of Use: Grading

Parameters: [Status] Set To 'ISSUED\*', [TYPE OF USE 1] Set To 'Grading\*', [Permit Issued] Between 1/1/2016 And 12/31/2016

E.D.	Permit #	Status	Action Date	First Name	MI	Last Name	Type of Use	Project Description	Location Description	LU	East	North
24	1512007	ISSUED	2/18/2016	Matthew		Brewer	Grading	Borrow pit	SE/s of New Georges Creek Road; Approximately 2400'	0	261500	663600
24	1606023	ISSUED	6/30/2016	Michelle		Clise	Grading	Site preparation for future	@ NE/corner of Porter Road & Kirbys Alley intersection;	0	264600	667800
10	1610001	ISSUED	11/16/2016			Columbia Gas of Mary	Grading	Gasline replacement	Jackson Mountain Road to Georges Creek	0		
5	1612004	ISSUED	12/16/2016	James	T	Cosgrove	Grading	Fill site	NW/s of Valley Road; access via Private Lane; 900' SW	0	312500	689500
29	L-3296	ISSUED	12/16/2016	Raymond		Deneen	Grading	Driveway installation	SE/s of Cash Valley Road; 100' SW/o W.M.S.R.R. cross	0	292800	676500
34	1610019	ISSUED	10/27/2016	Mary	J.	DeWitt	Grading	Site prep for replacing dwe	N/s Meders Lane; 200' SE/o MD 807 (Bedford Road)	0	317000	684750
7	1611008	ISSUED	12/6/2016			Don Harden Excavatin	Grading	Site preparation: Clearing,	@ SE/terminal of Darrows Lane; SE/s of Railroad tracks	0	287500	647800
16	1610005	ISSUED	11/15/2016			Don Harden Excavatin	Grading	Site preparation: Clearing,	SW/s of Pittsburgh Plate Glass Road; 4/5 mile W/o MD	0	307000	643500
16	1602007	ISSUED	3/24/2016	Coty		Johnson	Grading	Driveway installation and si	W/s of Canal Road; 250' SW/o Bierman Drive; 200' NW/	0	307200	648000
16	1605024	ISSUED	6/8/2016	Dennis	F	Johnson	Grading	Filling in ditch (backfill and	NE/corner of Bierman Dr and Canal Rd intersect; .15 mil	0	307200	648800
6	1604017	ISSUED	6/9/2016	Craig		Knippenberg	Grading	Landscaping	NE/s of Moss Avenue @ SE/corner of Moss and Jade A	0	291500	652700
6	1605009	ISSUED	5/13/2016			Lighthouse of Hope c/	Grading	Lanscaping (tree removal,	SW/s of Moss Avenue; 150' SE/o Pershing Street; 1/3 m	0	292100	652200
6	1603001	ISSUED	3/15/2016			Lighthouse of Hope c/	Grading	Parking lot expansion	SW/s of Moss Avenue; 150' SE/o Pershing Street; 1/3 m	0	292100	652200
7	1604019	ISSUED	5/20/2016			Maryland Water Servi	Grading	Site preparation for replac	750' W/o terminal end of Trail Ridge Road; SW/o Avalo	0	274000	643000
7	1604006	ISSUED	4/25/2016	Ronna		Mathias	Grading	(1) Landscaping; (2) Raze	SW/s of Barton Boulevard @ NW/end of Shopping Cent	0	278000	640000
4	1604018	ISSUED	6/2/2016	John	R	McGee	Grading	Fill area	Southern end of Sunrise Avenue; 1/5 mile SW/o Old Wil	0	310100	663300
10	1601007	ISSUED	1/15/2016	Christopher	R.	Nightengale	Grading	Fill Site	W/s of Jackson Mountain Road; Approximately 1900' N/		240044	630800
31	1609018	ISSUED	10/7/2016			Potomac Valley Reviv	Grading	Relocation of driveway (& i	W/s of US 220 S; Hansel Drive; appx. 150' west of inter	0	268000	625000
20	1507013	ISSUED	2/2/2016	Amanda		Riggleman	Grading	Site preparation for dwellin	N/s of Mt Savage Road ( MD 36); 850' W/o Richfield Av	0	291000	682800
16	1605022	ISSUED	6/27/2016			Rocon, LLC c/o Coug	Grading	Site preparation for cellular t	S/s of Oldtown Road (MD 51); appx.500' E/o Buckley Rc	0	325500	635000
24	1509002	ISSUED	3/1/2016	Zachary		Ryan	Grading	Fill site	S/s of Eckhart Cemetery Road; 330' S/o National Pike;	0	265000	667000
9	1508019	ISSUED	3/21/2016			Town of Lonaconing	Grading	Waterline extension	Potomac Hollow Road; Extension from 350' E/o New Ge	0	233000	623400
10	1508018	ISSUED	3/21/2016			Town of Lonaconing	Grading	1) Waterline extension; 2)	Water Staion Run Road; Extension from Bucks Hill Roa	0	246000	637000
10	1508017	ISSUED	3/21/2016			Town of Lonaconing	Grading	Backwash drain line install	Old Beechwood Road; Extension from Koontz Water Pl	0	239000	642000
20	1610017	ISSUED	10/27/2016	Donald		Trexler	Grading	U/C: (1) Clearing, grubbing	W/s of Ohio Avenue @ corner of Cessna Street (Footer	0	297000	679200
8	1606008	ISSUED	7/6/2016			Upper Potomac Rod &	Grading	Fill site (expansion of proje	SW/s of Gun Club Rd; Approx 1/4 mile N/o Rock St bet	0	220000	611000
18	1605012	ISSUED	6/2/2016			Weimer Borrow Site c/	Grading	Borrow pit: Preparation of	NW/s of MD 36; 1/2 mile NE/o Ocean Hill Road	0	258000	650000
5	1604016	ISSUED	5/6/2016	Ronny		White	Grading	Site preparation, clearing/g	SE/s of Amherst Avenue; 100' SW/o Beckworth Street;	0	306100	679500
29	L-3286	ISSUED	9/20/2016	Robert		Witt	Grading	Site preparation for dwellin	E/s of Woodbine Road; 500' S/o Stone Point Road; 200'	0	281000	656250
13	1604008	ISSUED	4/15/2016	Frank		Yantz	Grading	"After-the-Fact" Authorizati	800' W/o Woodcock Hollow Road; N/s of C&P Railroad	0	278000	684000
13	1605019	ISSUED	6/2/2016	Frank		Yantz	Grading	Fill site (#2)	800' W/o Woodcock Hollow Road; N/s of C&P Railroad	0	278000	684000

Number Of Records Selected: 31

Report: Permits [ ]Issued [ ]Cancelled [ ]Denied [ ]Expired [ ]Deadfiled [ ]\_\_\_\_\_

Reports: Permits: Issued/Cancelled/Denied Annual rev 1/11 [PSD\_LS2]

1/3/2017 3:34:56 PM

Section 2D Table 9

Report Page 1 of 1



ACDCS - DIVISION OF LAND DEVELOPMENT SERVICES

Report Date: Saturday, December 31, 2016

Annual Report: **2016**

Land Use Permit Applications Issued

Type of Use: Home Occupation

Parameters: [Status] Set To 'ISSUED\*', [TYPE OF USE 1] Set To 'Home Occupation\*', [Permit Issued] Between 1/1/2016 And 12/31/2016

E.D.	Permit #	Status	Action Date	First Name	MI	Last Name	Type of Use	Project Description	Location Description	LU	East	North
13	1601003	ISSUED	1/19/2016	Megan		King	Home Occupation	Hair salon	S/s of Mount Savage Road (MD 36); 400' NE/o Iron Rail	0	274000	684900
18	1603007	ISSUED	4/8/2016	Ann	A.	Neilson	Home Occupation	Hair salon	E/s of Upper Georges Creek Road (MD 936); 550' N/o C	0	254300	658200

Number Of Records Selected: **2**

Report: Permits [ ] Issued [ ] Cancelled [ ] Denied [ ] Expired [ ] Deadfiled [ ] \_\_\_\_\_

Reports: Permits: Issued/Cancelled/Denied Annual rev 1/11 [PSD\_LS2]

1/3/2017 3:36:06 PM

Section **2D** Table **10**

Report Page 1 of 1





ACDCS - DIVISION OF LAND DEVELOPMENT SERVICES

Report Date: Saturday, December 31, 2016

Annual Report: **2016**

Land Use Permit Applications Issued

Type of Use: Industrial

Parameters: [Status] Set To 'ISSUED\*', [TYPE OF USE 1] Set To 'Industrial\*', [Permit Issued] Between 1/1/2016 And 12/31/2016

E.D.	Permit #	Status	Action Date	First Name	MI	Last Name	Type of Use	Project Description	Location Description	LU	East	North
31	1609001	ISSUED	9/26/2016			American Woodmark	Industrial	Shelters to cover trash du	SW/s of Barton Park Drive; SE/s of McMullen Highway (	0	274500	631500

Number Of Records Selected: **1**

Report: Permits [ ☐ ]Issued [ ☐ ]Cancelled [ ☐ ]Denied [ ☐ ]Expired [ ☐ ]Deadfiled [ ☐ ]\_\_\_\_\_

Reports: Permits: Issued/Cancelled/Denied Annual rev 1/11 [PSD\_LS2]

1/3/2017 3:38:09 PM

Section **2D** Table **11**

Report Page 1 of 1



ACDCS - DIVISION OF LAND DEVELOPMENT SERVICES

Report Date: Saturday, December 31, 2016

Annual Report: 2016

Land Use Permit Applications Issued

Type of Use: Institutional

Parameters: [Status] Set To 'ISSUED\*', [TYPE OF USE 1] Set To 'Institutional\*', [Permit Issued] Between 1/1/2016 And 12/31/2016

E.D.	Permit #	Status	Action Date	First Name	MI	Last Name	Type of Use	Project Description	Location Description	LU	East	North
1	1601009	ISSUED	4/15/2016			1st EMC of Little Orlea	Institutional	School (Sunday School cla	SE/s of Price Road; 450' SW/o Divide Ridge Road; 750'	0	418500	677800
22	1512008	ISSUED	3/23/2016			Ali Ghan Shrine Club	Institutional	(1) Pavilion; (2) Raze two p	S/s of Ali Ghan Rd (MD 144); 1/2 mile E/o Christie Rd; 1		314500	673000
2	1606006	ISSUED	10/3/2016			Allegany Boys Camp c	Institutional	Single family dwelling unit f	NE/s of Wagner Cutoff Road; 1 2/5 mile SE/o Bear Hill		353400	640700
3	1606011	ISSUED	10/3/2016			Flintstone Volunteer Fi	Institutional	Pavilion	@ NW/corner of Flintstone Dr & Flintstone Creek Rd int		358800	686600

Number Of Records Selected: 4

Report: Permits [ ] Issued [ ] Cancelled [ ] Denied [ ] Expired [ ] Deadfiled [ ] \_\_\_\_\_

Reports: Permits: Issued/Cancelled/Denied Annual rev 1/11 [PSD\_LS2]

1/3/2017 3:39:33 PM

Section 2D Table 12

Report Page 1 of 1



ACDCS - DIVISION OF LAND DEVELOPMENT SERVICES

Report Date: Saturday, December 31, 2016

Annual Report: **2016**

Land Use Permit Applications Issued

Type of Use: Mobile Home

Parameters: [Status] Set To 'ISSUED\*', [TYPE OF USE 1] Set To 'Mobile Home\*', [Permit Issued] Between 1/1/2016 And 12/31/2016

E.D.	Permit #	Status	Action Date	First Name	MI	Last Name	Type of Use	Project Description	Location Description	LU	East	North
1	1603012	ISSUED	6/28/2016	Rodney	C	Robinette	Mobile Home	Singlewide Mobile Home	SW/s of Old Adams Road; 150' NW/o Beautiful Plains R	0	408900	682300

Number Of Records Selected: **1**

Report: Permits [ ] Issued [ ] Cancelled [ ] Denied [ ] Expired [ ] Deadfiled [ ] \_\_\_\_\_

Reports: Permits: Issued/Cancelled/Denied Annual rev 1/11 [PSD\_LS2]

1/3/2017 3:44:05 PM

Section **2D** Table **13**

Report Page 1 of 1



ACDCS - DIVISION OF LAND DEVELOPMENT SERVICES

Report Date: December 31, 2016

Annual Report: **2016**

Land Use Permit Applications Issued

Type of Use: **Multi-Family**

Parameters: [Status] Set To 'ISSUED\*', [TYPE OF USE 1] Set To Multi-Family\*', [Permit Issued] Between 1/1/2016 And 12/31/2016

E.D. Permit #	Status	Action Date	First Name	MI	Last Name	Type of Use	Project Description	Location Description	LU East	North
---------------	--------	-------------	------------	----	-----------	-------------	---------------------	----------------------	---------	-------

Number Of Records Selected: **0**

No Records for CY 2016



## ACDCS - DIVISION OF LAND DEVELOPMENT SERVICES

Report Date: Saturday, December 31, 2016

Annual Report: 2016

Land Use Permit Applications Issued

Type of Use: Occupancy

Parameters: [Status] Set To 'ISSUED\*', [TYPE OF USE 1] Set To 'Occupancy\*', [Permit Issued] Between 1/1/2016 And 12/31/2016

E.D.	Permit #	Status	Action Date	First Name	MI	Last Name	Type of Use	Project Description	Location Description	LU	East	North
18	1607003	ISSUED	11/3/2016			936 Auto c/o BB&A	Occupancy	Used car and truck sales	W/s of Upper Georges Creek Rd (MD 936); Across from	0	253400	653700
34	1606025	ISSUED	7/29/2016			Amoruso, LLC	Occupancy	Self-storage (business acti	NW/s of Bedford Rd; 300' SW/o Knob Rd; 550' NE/o Bie	0	311000	678000
7	1510010	ISSUED	2/4/2016			DNA Landscaping (c/o	Occupancy	Landscaping and nursery c	SE/s of McMullen Highway (US 220 S); Across from Plo		285200	647400
29	L-3287	ISSUED	9/12/2016			Healthy Wayz c/o Krist	Occupancy	Chiropractic Center	N/s of National Hwy (US 40); @ Burton's Shopping Plaz	0	283400	662400
29	L-3292	ISSUED	9/26/2016			Modern Nails	Occupancy	Nail Salon	N/s of National Highway (US 40); 1/5 mile NW/o Winche	0	279000	662600
7	1607004	ISSUED	7/26/2016			Shear Bliss (Heather	Occupancy	Hair salon	N/s of Warrior Dr; Approx 500' NW/o McMullen Hwy (US	0	283800	647000
7	1608006	ISSUED	8/30/2016			Shine Studio, LLC c/o	Occupancy	Hair salon and boutique	NW/corner of Louise Dr & McMullen Hwy intersect; 200'	0	279900	642800
29	L-3279	ISSUED	6/28/2016			Shoe Show Incorporat	Occupancy	Shoe store	E/s of Winchester Rd (MD 53); Across from Spealman		282000	658000
29	L-3266	ISSUED	3/14/2016			Shoe Show, Inc	Occupancy	Retail Shoe Store	NW/s of National Highway; 1/5 mile SW/o Campground	0	283200	662400
34	1605021	ISSUED	7/21/2016	Nkechinyere		Springs	Occupancy	Assisted Living (within exis	NW/s of Bedford Rd (MD 807); 300' SW/o Adaline Dr; 5		317200	685700

Number Of Records Selected: 10

Report: Permits [ ] Issued [ ] Cancelled [ ] Denied [ ] Expired [ ] Deadfiled [ ] \_\_\_\_\_

Reports: Permits: Issued/Cancelled/Denied Annual rev 1/11 [PSD\_LS2]

1/3/2017 3:51:46 PM

Section 2D Table 15

Report Page 1 of 1



## ACDCS - DIVISION OF LAND DEVELOPMENT SERVICES

Report Date: Saturday, December 31, 2016

Annual Report: 2016

Land Use Permit Applications Issued

Type of Use: Other

Parameters: [Status] Set To 'ISSUED\*', [TYPE OF USE 1] Set To 'Other\*', [Permit Issued] Between 1/1/2016 And 12/31/2016

E.D.	Permit #	Status	Action Date	First Name	MI	Last Name	Type of Use	Project Description	Location Description	LU	East	North
2	1610003	ISSUED	10/7/2016	Theodore		Friend	Other	Temporary storage of Mobi	S/s of Crows Feet Lane; 400' E/of Bear Hill Road; N/of	0	339000	627000
8	1610010	ISSUED	11/16/2016			Luke Paper Company	Other	1) Site prep for equipment	SW/s of Rock Street, at Garrett County border (Chishol	0	217300	608200
8	1610009	ISSUED	11/16/2016			Luke Paper Company	Other	1) Site prep for equipment	E/s of Horse Rock Road; 1000' S/o Harris Murphy Road;	0	227500	607500
1	1603005	ISSUED	3/14/2016	Rodney	C	Robinette	Other	Temporary storage of mobi	SW/s of Old Adams Road; 150' NW/o Beautiful Plains R	0	408900	682300
1	1512009	ISSUED	2/25/2016	Rodney	C	Robinette	Other	1) One car garage; 2) drive	SW/s of Old Adams Road; 150 NW/o Beautiful Plains R	0	408900	682200
8	1602001	ISSUED	3/3/2016	Joseph		Supinsky	Other	Pole building (workshop an	700' NE/o Westernport Road (MD 135); 175' NW/o Cod		239500	596500
29	L-3282	ISSUED	7/27/2016			US Cellular, LLC.	Other	Equipment shelter	SE/s of Western MD RR; NW/s of Braddock Rd (MD 49)	0	287600	663400

Number Of Records Selected: 7

Report: Permits [ ] Issued [ ] Cancelled [ ] Denied [ ] Expired [ ] Deadfiled [ ] \_\_\_\_\_

Reports: Permits: Issued/Cancelled/Denied Annual rev 1/11 [PSD\_LS2]

1/3/2017 3:52:39 PM

Section 2D Table 16

Report Page 1 of 1



ACDCS - DIVISION OF LAND DEVELOPMENT SERVICES

Report Date: Saturday, December 31, 2016

Annual Report: 2016

Land Use Permit Applications Issued

Type of Use: Sign

Parameters: [Status] Set To 'ISSUED\*', [TYPE OF USE 1] Set To 'Sign\*', [Permit Issued] Between 1/1/2016 And 12/31/2016

E.D.	Permit #	Status	Action Date	First Name	MI	Last Name	Type of Use	Project Description	Location Description	LU	East	North
7	1603019	ISSUED	7/13/2016			Kegerreis Outdoor Ad	Sign	Uni-pole, double stacked,	NE/corner of Winchester Rd (MD 53) & Warrior Dr (MD	0	283100	647000
7	1606013	ISSUED	7/7/2016			Kenney Signs	Sign	Mono-pole, on-site, busine	SW/corner of Barton Boulevard & McMullen Highway (U	0	278700	639800
29	L-3273	ISSUED	5/23/2016			LaVale Volunteer Fire	Sign	Double pole free standing l	W/s of National Highway (US 40); Across from Klosterm		291600	670400
29	L-3293	ISSUED	10/7/2016			Shoe Show Incorporat	Sign	On-site business location s	E/s of Winchester Rd (MD 53); Across from Spealman		282000	658000

Number Of Records Selected: 4

Report: Permits [ ] Issued [ ] Cancelled [ ] Denied [ ] Expired [ ] Deadfiled [ ] \_\_\_\_\_

Reports: Permits: Issued/Cancelled/Denied Annual rev 1/11 [PSD\_LS2]

1/3/2017 3:53:40 PM

Section 2D Table 17

Report Page 1 of 1



## ACDCS - DIVISION OF LAND DEVELOPMENT SERVICES

Report Date: Saturday, December 31, 2016

Annual Report: 2016

Land Use Permit Applications Issued

Type of Use: Single Family Dwelling

Parameters: [Status] Set To 'ISSUED\*', [TYPE OF USE 1] Set To 'Single Family Dwelling\*', [Permit Issued] Between 1/1/2016 And 12/31/2016

E.D.	Permit #	Status	Action Date	First Name	MI	Last Name	Type of Use	Project Description	Location Description	LU	East	North
16	1605006	ISSUED	7/11/2016	Twain	M	Craver	Single Family Dwelling	"Log Cabin Style" dwelling	@ NW/terminal end of Cherry Bottom Lane; 1/4 mile N	0	332000	631000
24	1605002	ISSUED	6/14/2016			Gradcon, Inc (Russo)	Single Family Dwelling	One story dwelling with att	@ SE/corner of Castleford Lane & Summit Circle interse	0	272000	657900
26	1602005	ISSUED	3/18/2016			Gradcon, Inc. (Scall)	Single Family Dwelling	Two story dwelling w/attac	W/s of Winners Lane; 300' S/o Upper Consol Road; 600	0	252800	670500
7	1608001	ISSUED	9/12/2016			Gradcon, Inc. (VanMet)	Single Family Dwelling	One story dwelling with att	E/s of Winchester Road: N/o McKenzie Tower Road; 1.4	0	281200	639500
16	1605003	ISSUED	5/23/2016	Coty		Johnson	Single Family Dwelling	Two story dwelling with att	SW/s of Canal Road; 250' SE/o Bierman Drive; 200' N	0	307200	648000
3	1605025	ISSUED	7/5/2016			Mastrangelo Family Tr	Single Family Dwelling	Single story dwelling	@ SE/corner Old Williams & Town Creek Roads interse	0	359100	670000
7	1605017	ISSUED	7/1/2016	Ronna		Mathias	Single Family Dwelling	Two story dwelling with att	SW/s of Barton Blvd; NW/of Shopping Center; 600' NW/	0	278000	640000
7	1605023	ISSUED	6/28/2016	Jeffrey Drew		Morgan	Single Family Dwelling	Two story dwelling; attache	S/s of Pinto Rd; 2/5 mile SE/o McMullen Hwy (US 220S)	0	280400	637900
2	1602002	ISSUED	4/26/2016	Imad		Nehme	Single Family Dwelling	Log Home	S/s of Trails End Lane; 900' SE/o Cresap Mill Road	0	334400	644000
31	1607018	ISSUED	8/17/2016	Derrick & Mar		Nelson	Single Family Dwelling	One story dwelling w/attac	NW/corner of Clement Armstrong Rd & Harmon Ln inter	0	275000	637000
2	1512004	ISSUED	2/2/2016	Donald		Nixon	Single Family Dwelling	Two story dwelling w/breez	@ S/terminal end of Old Sawmill Road; 4/5 mile SW/o L	0	261500	641300
3	1601001	ISSUED	3/10/2016	Gerald	L	Robertson	Single Family Dwelling	One story dwelling with ab	SW/s of Mertens Avenue; 1/3 mile SE/o Gordon Road; 1	0	378500	658900
13	1602008	ISSUED	8/29/2016	Matthew		Rowley	Single Family Dwelling	1)Two story dwelling with a	W/s of Sampson Rock Road; E/s of Bauer/Chisholm (G	0	257000	682700
3	1608013	ISSUED	12/16/2016	Luke		Rudolph	Single Family Dwelling	Modular dwelling	S/s of Old Baltimore Pike; 500' W/o Street and West Wil	0	346500	686300
18	1606026	ISSUED	8/26/2016			SEM Enterprises, LLC	Single Family Dwelling	One story dwelling with att	N/s of Kerr Road; 1/4 mile NE/o Upper Georges Creek	0	255500	660100
1	1603014	ISSUED	6/13/2016			Showcase Homes (Bo	Single Family Dwelling	Modular dwelling on existin	SE/s of Glendale Farm Road; 1/5 mile SE/o Scofield Ro	0	403400	686400
1	1512005	ISSUED	1/19/2016	Joe & Rebec		Siejack	Single Family Dwelling	Modular dwelling with attac	@ NE/corner of Green Ridge & Scofield Roads intersect	0	340800	688400
5	1605010	ISSUED	10/5/2016	Edward		Unger	Single Family Dwelling	1) Ranch dwelling; 2) Dem	SE/s Orabell Drive; NW/s of Madison Avenue; 400' NE/	0	308500	680600
24	1610008	ISSUED	12/8/2016			Wagoner & Horevay L	Single Family Dwelling	Two story dwelling w/attac	E/s of Sprucewood Drive; 2/5 mile SE/o Harwood Drive;	0	270200	661200
29	L-3263	ISSUED	1/20/2016	Tab		Wharton	Single Family Dwelling	Rancher	SE/s of Weires Avenue; 1/5 mile SW/o Parkside Boulev	0	284200	666400
31	1604002	ISSUED	5/31/2016	Darrel	L	Williams	Single Family Dwelling	One story dwelling w/attac	@ NW/terminal end of Clement Armstrong Rd; N/o wate	0	272600	639600

Number Of Records Selected: 21

Report: Permits [ ]Issued [ ]Cancelled [ ]Denied [ ]Expired [ ]Deadfiled [ ]\_\_\_\_\_

Reports: Permits: Issued/Cancelled/Denied Annual rev 1/11 [PSD\_LS2]

1/3/2017 3:54:45 PM

Section 2D Table 18

Report Page 1 of 1





ACDCS - DIVISION OF LAND DEVELOPMENT SERVICES

Report Date: December 31, 2016

Annual Report: **2016**

Land Use Permit Applications Issued

Type of Use: **Stormwater Management**

Parameters: [Status] Set To 'ISSUED\*', [TYPE OF USE 1] Set To Stormwater Management\*', [Permit Issued] Between 1/1/2016 And 12/31/2016

E.D. Permit #	Status	Action Date	First Name	MI	Last Name	Type of Use	Project Description	Location Description	LU East	North
---------------	--------	-------------	------------	----	-----------	-------------	---------------------	----------------------	---------	-------

Number Of Records Selected: **0**

No Records for CY 2016

Report: Permits [ ☐ ]Issued [ ☐ ]Cancelled [ ☐ ]Denied [ ☐ ]Expired [ ☐ ]Deadfiled [ ☐ ]\_\_\_\_\_

Reports: Permits: Issued/Cancelled/Denied Annual rev 1/11 [Permits\_Issued\_Cancelled\_Denied Annual Report\_No Record Stormwater Management CY2016.doc]

Section **2D** Table **19**

Report Page 1 of 1

*Blank Page*

## 2016 Annual Audit

### Section 2E: Tabulated Reports

#### Certificate of Occupancy(ies) Issued



## ACDCS - DIVISION OF LAND DEVELOPMENT SERVICES

Annual Report: 2016

Certificate of Occupancy(ies) Issued

Type of Use: All

Parameters: [O&amp;U ISSUED] Between 1/1/2016 And 12/31/2016, [O&amp;U STATUS] Set To 'ISSUED\*'

Report Date: Saturday, December 31, 2016

Permit #	Applied	Applicant	Builder's Name	Type Of Use 1	PROJ DESCRIP	Location Description 1	LUP Issued	CO Requested	CO Distributed	Final Str. Insp	CO Issued
0202013	2/18/2002	Loar	Foxcraft Home Bu	Single Family Dwelli	Two story w/bas	NE/s of existing farm road; 500' SE/o	2/25/2002	12/6/2016	12/6/2016	09/06/2002 - C	12/6/2016
0903025	3/16/2009	Robosson	Owner/Occupant	Mobile Home	Mobile Home (re	NE/s of Creek Side Drive; 1/4 mile S	4/3/2009	11/24/2009	10/28/2016	11/24/2009 - H	10/28/2016
1209010	9/13/2012	Lyons	Foxcraft Homes, I	Single Family Dwelli	One story dwelli	NW/s of South Gardner Street; 300'	9/21/2012	3/7/2016	3/11/2016	03/07/2016 - C	3/11/2016
1302018	2/26/2013	Allen, Jr	Owner/Applicant	Accessory Structure	Detached garag	375' SE/o Old Midlothian Road; NE/o	3/11/2014	6/15/2016	6/15/2016	06/15/2016 - C	6/21/2016
1403003	3/6/2014	Mathews	Lebannon Valley	Mobile Home	Doublewide mob	NE/s of Manifold Road; 800' SE/o Fo	5/6/2014	9/26/2016	9/26/2016	09/26/2016 - K.	9/27/2016
1403014	3/18/2014	Allegany County	Foxcraft Homes, I	Single Family Dwelli	One story dwelli	SE/s of McMullen Hwy (220 South); 2	6/10/2014	5/26/2016	5/26/2016	05/25/2016 - C	5/26/2016
1409001	9/2/2014	McKenzie	Gary's Homes	Single Family Dwelli	Modular dwelling	NE/corner of Walnut Ridge & McKen	9/12/2014	9/8/2016	9/12/2016	09/08/2016 - C	9/12/2016
1409024	9/25/2014	Kellermeyer	Double T Homes	Single Family Dwelli	Modular dwelling	2 miles SW/o National Pike (US 40);	4/22/2015	1/12/2016	1/12/2016	01/12/2016 - C	3/8/2016
1501002	1/9/2015	Prestigious Hom	Prestigious Home	Single Family Dwelli	One story ranch	N/s of Swain Road; 250' SW/o Swain	2/9/2015	3/1/2016	3/15/2016	03/01/2016 - C	3/15/2016
1503001	3/2/2015	Wharton	Harvey Constructi	Single family dwellin	Ranch style dwe	N/s of Augusta Drive; 100' NE/o Mou	4/10/2015	1/14/2016	1/20/2016	01/14/2016 - C	1/20/2016
1505002	5/7/2015	Rice	Harbel, Inc.	Accessory Structure	Detached garag	SW/s of Bourbon Street; 100' E/of Vi	7/13/2015	1/12/2016	1/14/2016	01/12/2016 - C	1/14/2016
1506004	6/2/2015	Prestigious Hom	Prestigious Home	Single Family Dwelli	Cape cod w/atta	S/s of Boden Road; 700' W/o North	7/21/2015	3/28/2016	3/30/2016	03/28/2016 - C	3/30/2016
1506018	6/17/2015	Weimer	Hillegas Construct	Single Family Dwelli	Single story dwe	SE/s of Shades Ln; 1/3 mile SW/o N	8/11/2015	8/3/2016	8/3/2016	08/03/2016 - C	8/17/2016
1506021	6/25/2015	Allegany Boys C	Owner/Applicant	Institutional	Addition to existi	SE/s of Wagner Cutoff Road; 3/5 mil	9/16/2015	3/10/2016	3/11/2016	03/10/2016 - C	3/11/2016
1507020	7/28/2015	Lancaster	D&D Homes	Mobile Home	1) Doublewide	W/s of Upper Georges Creek Rd (M	9/15/2015	6/15/2016	6/15/2016	06/15/2016 - C	6/21/2016
1510001	10/1/2015	Brant Home Sal	Brant Home Sale	Single Family Dwelli	Modular to repla	S/s of Buskirk Hollow Rd; 1/2 mile S	10/21/2015	5/6/2016	5/26/2016	05/06/2016 - C	5/26/2016
1511005	11/6/2015	Kerns	Carl Feathers Ho	Mobile Home	1) Doublewide	@ SE/corner of National Pike & Roby	12/7/2015	7/1/2016	7/6/2016	07/01/2016 - C	7/6/2016
1512005	12/7/2015	Siejack	Formost Industrie	Single Family Dwelli	Modular dwelling	@ NE/corner of Green Ridge & Scofi	1/19/2016	12/19/2016	12/20/2016	12/19/2016 - C	12/20/2016
1512008	2/23/2015	Ali Ghan Shrine	Carl Belt, Inc.	Institutional	(1) Pavilion; (2)	S/s of Ali Ghan Rd (MD 144); 1/2 mil	3/23/2016	5/12/2016	5/12/2016	05/02/2016 - C	5/12/2016
1602001	2/3/2016	Supinsky	Joseph Supinsky	Other	Pole building (w	700' NE/o Westernport Road (MD 13	3/3/2016	4/13/2016	4/13/2016	04/08/2016 - C	4/13/2016
1604002	4/1/2016	Williams	Gene Pfister Con	Single Family Dwelli	One story dwelli	@ NW/terminal end of Clement Arms	5/31/2016	11/10/2016	11/15/2016	11/10/2016 - C	11/15/2016
1604024	4/29/2016	Treize	Owner/Applicant	Accessory Structure	Detached garag	NE/s of McKenzie Tower Road; 300'	5/16/2016	10/7/2016	10/14/2016	10/07/2016 - C	10/14/2016
1605004	5/5/2016	Warnick	David M. Canan	Accessory Structure	Reconstruction	SE/s of Old Midlothian Road; 300' N	5/12/2016	7/5/2016	7/6/2016	07/05/2016 - C	7/6/2016
1607011	7/19/2016	Morgan	Paul Thomas Mor	Addition	Addition to existi	E/s of Town Creek Road; 1 mile S/o	8/1/2016	11/18/2016	12/7/2016	11/18/2016 - C	12/7/2016
L-3186	8/12/2014	Upole	Owner/Applicant	Accessory Structure	Detached garag	NE/terminal end of Weires Avenue;	9/8/2014	11/21/2016	11/28/2016	11/21/2016 - H	11/28/2016
L-3207	1/12/2015	Cracker Barrel	The Ideal Compa	Commercial	Restaurant	SW corner of Campground Road (M	10/21/2015	4/19/2016	4/26/2016	04/19/2016 - C	4/26/2016
L-3225	5/14/2015	DuVall	Donald DuVall	Accessory Structure	Detached Garag	S/s of LaVale Avenue; 450' SW/o Ca	3/21/2016	7/18/2016	7/26/2016	07/18/2016 - C	7/26/2016
L-3236	6/9/2015	Sheetz (c/o Bob	DL George	Commercial	Convenience St	SW/s of Winchester Rd (MD 53); 100	8/19/2015	2/1/2016	2/2/2016	02/01/2016 - C	2/2/2016
L-3249	8/25/2015	Sheetz (c/o Bob	DL George	Commercial	Fuel Island	SW/s of Winchester Rd (MD 53); 100	10/14/2015	1/29/2016	1/29/2016	01/29/2016 - C	1/29/2016
L-3256	0/13/2015	Sheetz (c/o Bob	DL George	Commercial	Car wash	SW/s of Winchester Rd (MD 53); 100	12/9/2015	2/1/2016	2/1/2016	02/01/2016 - C	2/2/2016
L-3260	1/25/2015	Buffalo Wild Win	Dimension Buildin	Commercial	Restaurant	NW/corner of Winchester (MD 53) &	1/4/2016	3/30/2016	3/30/2016	03/30/2016 - C	3/30/2016
L-3275	4/29/2016	Bittner	Owner	Accessory Structure	Pole Building	SW/s of Daniel Drive; 450' NW/o Cas	5/23/2016	9/19/2016	9/21/2016	09/19/2016 - C	9/21/2016
L-3282	6/20/2016	US Cellular, LLC	US Cellular, LLC	Other	Equipment shelt	SE/s of Western MD RR; NW/s of Br	7/27/2016	9/13/2016	9/14/2016	09/13/2016 - K.	9/14/2016

Number Of Records Selected: 33

Report: COs [ ] Issued [ ] Active [ ] Pending [ ] Cancelled [ ] Denied [ ] Expired [ ] Deadfiled [ ] \_\_\_\_\_

form: Report-CO Report rev 1/11 [PSD\_LS2]

1/6/2017 11:03:28 AM

Section 2E Table 1

Report Page 1 of 1

## 2016 Annual Audit

### Section 2F: Tabulated Reports

#### Fees Invoiced by Permit Application



## ACDCS - DIVISION OF LAND DEVELOPMENT SERVICES

Report Date: Saturday, December 31, 2016

## Comprehensive Fee Report for [ ] Month of [ ] CY [ ] Date Range

Land Use Permit Applications [ ] Issued [ ] Cancelled [ ] Denied [ ] Expired [ ] Deadfiled [ ]

Type of Use [ ] All [ ] Class [ ]

Parameters: [Date Applied] Between 1/1/2016 And 12/31/2016

Permit#	Invoice#	Paid	Old \$	LU Appl \$	Zon Cert.\$	BOA \$	SEC \$	SWM \$	SCD \$	MISC \$	BC Appl \$	Pb \$	HVAC \$	Struct.\$	Elec. \$	CO \$	MHBGF	Total Fee \$\$\$
1601001	12787	1/4/2016	\$0.00	\$150.00	\$0.00	\$0.00	\$0.00	\$0.00	\$150.00	\$0.00	\$143.20	\$0.00	\$0.00	\$0.00	\$0.00	\$0.00	\$0.00	\$443.20
1601002	12788		\$0.00	\$10.00	\$0.00	\$0.00	\$0.00	\$0.00	\$78.50	\$0.00	\$0.00	\$0.00	\$0.00	\$0.00	\$0.00	\$0.00	\$0.00	\$88.50
1601003	12789	1/7/2016	\$0.00	\$25.00	\$0.00	\$0.00	\$0.00	\$0.00	\$0.00	\$0.00	\$0.00	\$0.00	\$0.00	\$0.00	\$0.00	\$0.00	\$0.00	\$25.00
1601004	12790	1/7/2016	\$0.00	\$25.00	\$0.00	\$0.00	\$0.00	\$0.00	\$0.00	\$0.00	\$0.00	\$0.00	\$0.00	\$0.00	\$0.00	\$0.00	\$0.00	\$25.00
1601005	12792	1/11/2016	\$0.00	\$25.00	\$0.00	\$0.00	\$0.00	\$0.00	\$0.00	\$0.00	\$0.00	\$0.00	\$0.00	\$0.00	\$0.00	\$0.00	\$0.00	\$25.00
1601006	12793	3/4/2016	\$0.00	\$100.00	\$0.00	\$0.00	\$0.00	\$0.00	\$50.00	\$0.00	\$75.00	\$0.00	\$0.00	\$0.00	\$0.00	\$0.00	\$0.00	\$225.00
1601007	12794	1/12/2016	\$0.00	\$10.00	\$0.00	\$0.00	\$0.00	\$0.00	\$50.00	\$0.00	\$0.00	\$0.00	\$0.00	\$0.00	\$0.00	\$0.00	\$0.00	\$60.00
1601008	12795	1/14/2016	\$0.00	\$10.00	\$0.00	\$0.00	\$0.00	\$0.00	\$50.00	\$0.00	\$0.00	\$0.00	\$0.00	\$0.00	\$0.00	\$0.00	\$0.00	\$60.00
1601009	Waived	1/21/2016	\$0.00	\$0.00	\$0.00	\$0.00	\$0.00	\$0.00	\$0.00	\$0.00	\$0.00	\$0.00	\$0.00	\$0.00	\$0.00	\$0.00	\$0.00	\$0.00
1601010	12796,12	1/28/2016	\$0.00	\$0.00	\$0.00	\$150.00	\$0.00	\$0.00	\$0.00	\$0.00	\$0.00	\$0.00	\$0.00	\$0.00	\$0.00	\$0.00	\$0.00	\$150.00
1602001	12798	2/3/2016	\$0.00	\$75.00	\$0.00	\$0.00	\$0.00	\$0.00	\$100.00	\$0.00	\$147.60	\$0.00	\$0.00	\$0.00	\$0.00	\$0.00	\$0.00	\$322.60
1602002	12804	3/4/2016	\$0.00	\$150.00	\$0.00	\$0.00	\$0.00	\$0.00	\$150.00	\$0.00	\$204.80	\$0.00	\$0.00	\$0.00	\$0.00	\$0.00	\$50.00	\$554.80
1602003	12799	2/9/2016	\$0.00	\$25.00	\$0.00	\$0.00	\$0.00	\$0.00	\$0.00	\$0.00	\$0.00	\$0.00	\$0.00	\$0.00	\$0.00	\$0.00	\$0.00	\$25.00
1602004	12802	2/12/2016	\$0.00	\$10.00	\$0.00	\$0.00	\$0.00	\$0.00	\$142.50	\$0.00	\$0.00	\$0.00	\$0.00	\$0.00	\$0.00	\$0.00	\$0.00	\$152.50
1602005	12801	3/18/2016	\$0.00	\$150.00	\$0.00	\$0.00	\$0.00	\$0.00	\$150.00	\$0.00	\$222.00	\$0.00	\$0.00	\$0.00	\$0.00	\$0.00	\$50.00	\$572.00
1602006	12803	2/17/2016	\$0.00	\$150.00	\$0.00	\$0.00	\$0.00	\$0.00	\$150.00	\$0.00	\$115.20	\$0.00	\$0.00	\$0.00	\$0.00	\$0.00	\$0.00	\$415.20
1602007	12805	2/23/2016	\$0.00	\$10.00	\$0.00	\$0.00	\$0.00	\$0.00	\$50.00	\$0.00	\$0.00	\$0.00	\$0.00	\$0.00	\$0.00	\$0.00	\$0.00	\$60.00
1602008	12806	3/11/2016	\$0.00	\$150.00	\$0.00	\$0.00	\$0.00	\$0.00	\$150.00	\$0.00	\$257.00	\$0.00	\$0.00	\$0.00	\$0.00	\$0.00	\$50.00	\$607.00
1602009	12800	2/26/2016	\$0.00	\$35.00	\$0.00	\$0.00	\$0.00	\$0.00	\$0.00	\$0.00	\$0.00	\$0.00	\$0.00	\$0.00	\$0.00	\$0.00	\$0.00	\$35.00
1603001	Waived	3/1/2016	\$0.00	\$0.00	\$0.00	\$0.00	\$0.00	\$0.00	\$0.00	\$0.00	\$0.00	\$0.00	\$0.00	\$0.00	\$0.00	\$0.00	\$0.00	\$0.00
1603002	12808	3/14/2016	\$0.00	\$150.00	\$0.00	\$0.00	\$0.00	\$0.00	\$100.00	\$0.00	\$73.00	\$0.00	\$0.00	\$0.00	\$0.00	\$0.00	\$0.00	\$323.00
1603003	12816, 1	3/3/2016	\$0.00	\$35.00	\$0.00	\$0.00	\$0.00	\$0.00	\$50.00	\$0.00	\$0.00	\$0.00	\$0.00	\$0.00	\$0.00	\$0.00	\$0.00	\$85.00
1603004	12813	3/11/2016	\$0.00	\$50.00	\$0.00	\$0.00	\$0.00	\$0.00	\$0.00	\$0.00	\$0.00	\$0.00	\$0.00	\$0.00	\$0.00	\$0.00	\$0.00	\$50.00
1603005	12815	3/16/2016	\$0.00	\$35.00	\$0.00	\$0.00	\$0.00	\$0.00	\$0.00	\$0.00	\$0.00	\$0.00	\$0.00	\$0.00	\$0.00	\$0.00	\$0.00	\$35.00
1603006	12818	3/11/2016	\$0.00	\$25.00	\$0.00	\$0.00	\$0.00	\$0.00	\$0.00	\$0.00	\$0.00	\$0.00	\$0.00	\$0.00	\$0.00	\$0.00	\$0.00	\$25.00
1603007	12820	3/14/2016	\$0.00	\$25.00	\$0.00	\$0.00	\$0.00	\$0.00	\$0.00	\$0.00	\$0.00	\$0.00	\$0.00	\$0.00	\$0.00	\$0.00	\$0.00	\$25.00
1603008	12822	3/15/2016	\$0.00	\$25.00	\$0.00	\$0.00	\$0.00	\$0.00	\$50.00	\$0.00	\$0.00	\$0.00	\$0.00	\$0.00	\$0.00	\$0.00	\$0.00	\$75.00
1603009	12823	3/16/2016	\$0.00	\$10.00	\$0.00	\$0.00	\$0.00	\$0.00	\$81.00	\$0.00	\$0.00	\$0.00	\$0.00	\$0.00	\$0.00	\$0.00	\$0.00	\$91.00
1603010	12826	3/17/2016	\$0.00	\$25.00	\$0.00	\$0.00	\$0.00	\$0.00	\$0.00	\$0.00	\$0.00	\$0.00	\$0.00	\$0.00	\$0.00	\$0.00	\$0.00	\$25.00
1603011	12827		\$0.00	\$10.00	\$0.00	\$0.00	\$0.00	\$0.00	\$50.00	\$0.00	\$0.00	\$0.00	\$0.00	\$0.00	\$0.00	\$0.00	\$0.00	\$60.00
1603012	12828	3/28/2016	\$0.00	\$25.00	\$0.00	\$0.00	\$0.00	\$0.00	\$150.00	\$0.00	\$75.00	\$0.00	\$0.00	\$0.00	\$0.00	\$0.00	\$0.00	\$250.00
1603013	12830	3/22/2016	\$0.00	\$10.00	\$0.00	\$0.00	\$0.00	\$0.00	\$50.00	\$0.00	\$56.00	\$0.00	\$0.00	\$0.00	\$0.00	\$0.00	\$0.00	\$116.00
1603014	12831	3/23/2016	\$0.00	\$150.00	\$0.00	\$0.00	\$0.00	\$0.00	\$150.00	\$0.00	\$86.80	\$0.00	\$0.00	\$0.00	\$0.00	\$0.00	\$50.00	\$436.80
1603015	12832	4/20/2016	\$0.00	\$75.00	\$0.00	\$0.00	\$0.00	\$0.00	\$100.00	\$0.00	\$75.00	\$0.00	\$0.00	\$0.00	\$0.00	\$0.00	\$0.00	\$250.00
1603016	12834	3/28/2016	\$0.00	\$35.00	\$0.00	\$0.00	\$0.00	\$0.00	\$0.00	\$0.00	\$0.00	\$0.00	\$0.00	\$0.00	\$0.00	\$0.00	\$0.00	\$35.00
1603017	12835	3/28/2016	\$0.00	\$25.00	\$0.00	\$0.00	\$0.00	\$0.00	\$0.00	\$0.00	\$0.00	\$0.00	\$0.00	\$0.00	\$0.00	\$0.00	\$0.00	\$25.00
1603018	12838,se	3/29/2016	\$0.00	\$10.00	\$0.00	\$0.00	\$0.00	\$0.00	\$0.00	\$0.00	\$37.35	\$0.00	\$0.00	\$0.00	\$0.00	\$0.00	\$50.00	\$97.35
1603019	12839	3/30/2016	\$0.00	\$25.00	\$0.00	\$0.00	\$0.00	\$0.00	\$0.00	\$0.00	\$0.00	\$0.00	\$0.00	\$0.00	\$0.00	\$0.00	\$0.00	\$25.00

Permit#	Invoice#	Paid	Old \$	LU Appl \$	Zon Cert.\$	BOA \$	SEC \$	SWM \$	SCD \$	MISC \$	BC Appl \$	Pb \$	HVAC \$	Struct.\$	Elec. \$	CO \$	MHBGF	Total Fee \$\$\$
1604001	12840	4/1/2016	\$0.00	\$150.00	\$0.00	\$0.00	\$0.00	\$0.00	\$100.00	\$0.00	\$48.00	\$0.00	\$0.00	\$0.00	\$0.00	\$0.00	\$0.00	\$298.00
1604002	12841	4/1/2016	\$0.00	\$150.00	\$0.00	\$0.00	\$0.00	\$0.00	\$150.00	\$0.00	\$130.40	\$0.00	\$0.00	\$0.00	\$0.00	\$0.00	\$50.00	\$480.40
1604003	12842	4/4/2016	\$0.00	\$35.00	\$0.00	\$0.00	\$0.00	\$0.00	\$0.00	\$0.00	\$0.00	\$0.00	\$0.00	\$0.00	\$0.00	\$0.00	\$0.00	\$35.00
1604004	Waived		\$0.00	\$0.00	\$0.00	\$0.00	\$0.00	\$0.00	\$0.00	\$0.00	\$0.00	\$0.00	\$0.00	\$0.00	\$0.00	\$0.00	\$0.00	\$0.00
1604005	12844	4/6/2016	\$0.00	\$10.00	\$0.00	\$0.00	\$0.00	\$0.00	\$82.50	\$0.00	\$0.00	\$0.00	\$0.00	\$0.00	\$0.00	\$0.00	\$0.00	\$92.50
1604006	12846	4/13/2016	\$0.00	\$10.00	\$0.00	\$0.00	\$0.00	\$0.00	\$50.00	\$0.00	\$0.00	\$0.00	\$0.00	\$0.00	\$0.00	\$0.00	\$0.00	\$60.00
1604007	12847	4/13/2016	\$0.00	\$25.00	\$0.00	\$0.00	\$0.00	\$0.00	\$0.00	\$0.00	\$0.00	\$0.00	\$0.00	\$0.00	\$0.00	\$0.00	\$0.00	\$25.00
1604008	12848		\$0.00	\$10.00	\$0.00	\$0.00	\$0.00	\$0.00	\$50.00	\$0.00	\$0.00	\$0.00	\$0.00	\$0.00	\$0.00	\$0.00	\$0.00	\$60.00
1604009	12849		\$0.00	\$150.00	\$0.00	\$0.00	\$0.00	\$0.00	\$100.00	\$0.00	\$53.80	\$0.00	\$0.00	\$0.00	\$0.00	\$0.00	\$0.00	\$303.80
1604010	12850	4/15/2016	\$0.00	\$10.00	\$0.00	\$0.00	\$0.00	\$0.00	\$50.00	\$0.00	\$0.00	\$0.00	\$0.00	\$0.00	\$0.00	\$0.00	\$0.00	\$60.00
1604011	Waived	1/21/2016	\$0.00	\$0.00	\$0.00	\$0.00	\$0.00	\$0.00	\$0.00	\$0.00	\$0.00	\$0.00	\$0.00	\$0.00	\$0.00	\$0.00	\$0.00	\$0.00
1604012	12851	4/18/2016	\$0.00	\$25.00	\$0.00	\$0.00	\$0.00	\$0.00	\$0.00	\$0.00	\$0.00	\$0.00	\$0.00	\$0.00	\$0.00	\$0.00	\$0.00	\$25.00
1604013	12852	4/20/2016	\$0.00	\$25.00	\$0.00	\$0.00	\$0.00	\$0.00	\$0.00	\$0.00	\$0.00	\$0.00	\$0.00	\$0.00	\$0.00	\$0.00	\$0.00	\$25.00
1604014	12853	4/21/2016	\$0.00	\$25.00	\$0.00	\$0.00	\$0.00	\$0.00	\$0.00	\$0.00	\$0.00	\$0.00	\$0.00	\$0.00	\$0.00	\$0.00	\$0.00	\$25.00
1604015	12854	4/25/2016	\$0.00	\$150.00	\$0.00	\$0.00	\$0.00	\$0.00	\$100.00	\$0.00	\$0.00	\$0.00	\$0.00	\$0.00	\$0.00	\$0.00	\$0.00	\$250.00
1604016	12855	4/25/2016	\$0.00	\$10.00	\$0.00	\$0.00	\$0.00	\$0.00	\$50.00	\$0.00	\$0.00	\$0.00	\$0.00	\$0.00	\$0.00	\$0.00	\$0.00	\$60.00
1604017	12856	4/26/2016	\$0.00	\$10.00	\$0.00	\$0.00	\$0.00	\$0.00	\$50.00	\$0.00	\$0.00	\$0.00	\$0.00	\$0.00	\$0.00	\$0.00	\$0.00	\$60.00
1604018	12857	4/26/2016	\$0.00	\$10.00	\$0.00	\$0.00	\$0.00	\$0.00	\$50.00	\$0.00	\$0.00	\$0.00	\$0.00	\$0.00	\$0.00	\$0.00	\$0.00	\$60.00
1604019	12858,12	4/26/2016	\$0.00	\$10.00	\$0.00	\$0.00	\$0.00	\$100.00	\$100.00	\$0.00	\$0.00	\$0.00	\$0.00	\$0.00	\$0.00	\$0.00	\$0.00	\$210.00
1604020	12896		\$0.00	\$0.00	\$0.00	\$0.00	\$0.00	\$0.00	\$16,160.00	\$0.00	\$0.00	\$0.00	\$0.00	\$0.00	\$0.00	\$0.00	\$0.00	\$16,160.00
1604021	12859	4/27/2016	\$0.00	\$100.00	\$0.00	\$0.00	\$0.00	\$0.00	\$150.00	\$0.00	\$75.00	\$0.00	\$0.00	\$0.00	\$0.00	\$0.00	\$50.00	\$375.00
1604022	12861,12	4/29/2016	\$0.00	\$10.00	\$0.00	\$0.00	\$0.00	\$0.00	\$0.00	\$0.00	\$0.00	\$0.00	\$0.00	\$0.00	\$0.00	\$0.00	\$0.00	\$10.00
1604023	12863	4/28/2016	\$0.00	\$50.00	\$0.00	\$0.00	\$0.00	\$0.00	\$0.00	\$0.00	\$28.40	\$0.00	\$0.00	\$0.00	\$0.00	\$0.00	\$0.00	\$78.40
1604024	12866	4/29/2016	\$0.00	\$150.00	\$0.00	\$0.00	\$0.00	\$0.00	\$100.00	\$0.00	\$90.00	\$0.00	\$0.00	\$0.00	\$0.00	\$0.00	\$0.00	\$340.00
1605001	tdb		\$0.00	\$100.00	\$0.00	\$0.00	\$0.00	\$0.00	\$0.00	\$0.00	\$0.00	\$0.00	\$0.00	\$0.00	\$0.00	\$0.00	\$0.00	\$100.00
1605002	12867,12	6/14/2016	\$0.00	\$150.00	\$0.00	\$0.00	\$0.00	\$0.00	\$150.00	\$0.00	\$312.90	\$0.00	\$0.00	\$81.04	\$0.00	\$0.00	\$50.00	\$743.94
1605003	12869	5/4/2016	\$0.00	\$150.00	\$0.00	\$0.00	\$0.00	\$0.00	\$100.00	\$0.00	\$155.55	\$0.00	\$0.00	\$0.00	\$0.00	\$0.00	\$50.00	\$455.55
1605004	Waived (fi	5/5/2016	\$0.00	\$0.00	\$0.00	\$0.00	\$0.00	\$0.00	\$0.00	\$0.00	\$0.00	\$0.00	\$0.00	\$0.00	\$0.00	\$0.00	\$0.00	\$0.00
1605005	Waived (	5/6/2016	\$0.00	\$0.00	\$0.00	\$0.00	\$0.00	\$0.00	\$0.00	\$0.00	\$0.00	\$0.00	\$0.00	\$0.00	\$0.00	\$0.00	\$0.00	\$0.00
1605006	12871	5/6/2016	\$0.00	\$150.00	\$0.00	\$0.00	\$0.00	\$0.00	\$150.00	\$0.00	\$163.50	\$0.00	\$0.00	\$0.00	\$0.00	\$0.00	\$0.00	\$463.50
1605007	12872	5/6/2016	\$0.00	\$75.00	\$0.00	\$0.00	\$0.00	\$0.00	\$100.00	\$0.00	\$75.00	\$0.00	\$0.00	\$0.00	\$0.00	\$0.00	\$0.00	\$250.00
1605008	12874	5/9/2016	\$0.00	\$25.00	\$0.00	\$0.00	\$0.00	\$0.00	\$0.00	\$0.00	\$0.00	\$0.00	\$0.00	\$0.00	\$0.00	\$0.00	\$0.00	\$25.00
1605009	Waived	3/1/2016	\$0.00	\$0.00	\$0.00	\$0.00	\$0.00	\$0.00	\$0.00	\$0.00	\$0.00	\$0.00	\$0.00	\$0.00	\$0.00	\$0.00	\$0.00	\$0.00
1605010	12875	5/11/2016	\$0.00	\$150.00	\$0.00	\$0.00	\$0.00	\$0.00	\$150.00	\$0.00	\$154.00	\$0.00	\$0.00	\$0.00	\$0.00	\$0.00	\$50.00	\$504.00
1605011	12877	5/11/2016	\$0.00	\$10.00	\$0.00	\$0.00	\$0.00	\$0.00	\$100.00	\$0.00	\$0.00	\$0.00	\$0.00	\$0.00	\$0.00	\$0.00	\$0.00	\$110.00
1605012	12878	5/17/2016	\$0.00	\$140.00	\$0.00	\$0.00	\$0.00	\$0.00	\$900.00	\$0.00	\$0.00	\$0.00	\$0.00	\$0.00	\$0.00	\$0.00	\$0.00	\$1,040.00
1605013	12879	5/13/2016	\$0.00	\$10.00	\$0.00	\$0.00	\$0.00	\$0.00	\$87.50	\$0.00	\$0.00	\$0.00	\$0.00	\$0.00	\$0.00	\$0.00	\$0.00	\$97.50
1605014	12880	5/17/2016	\$0.00	\$25.00	\$0.00	\$0.00	\$0.00	\$0.00	\$0.00	\$0.00	\$0.00	\$0.00	\$0.00	\$0.00	\$0.00	\$0.00	\$0.00	\$25.00
1605015	12882	5/17/2016	\$0.00	\$10.00	\$0.00	\$0.00	\$0.00	\$0.00	\$87.50	\$0.00	\$0.00	\$0.00	\$0.00	\$0.00	\$0.00	\$0.00	\$0.00	\$97.50
1605016	12884	5/18/2016	\$0.00	\$10.00	\$0.00	\$0.00	\$0.00	\$0.00	\$112.50	\$0.00	\$0.00	\$0.00	\$0.00	\$0.00	\$0.00	\$0.00	\$0.00	\$122.50
1605017	12887,12	5/20/2016	\$0.00	\$150.00	\$0.00	\$0.00	\$0.00	\$0.00	\$150.00	\$0.00	\$334.40	\$0.00	\$0.00	\$213.50	\$0.00	\$0.00	\$50.00	\$897.90
1605018	12886	5/20/2016	\$0.00	\$35.00	\$0.00	\$0.00	\$0.00	\$0.00	\$0.00	\$0.00	\$0.00	\$0.00	\$0.00	\$0.00	\$0.00	\$0.00	\$0.00	\$35.00
1605019	12888	5/24/2016	\$0.00	\$10.00	\$0.00	\$0.00	\$0.00	\$0.00	\$50.00	\$0.00	\$0.00	\$0.00	\$0.00	\$0.00	\$0.00	\$0.00	\$0.00	\$60.00
1605020	12891	6/2/2016	\$0.00	\$25.00	\$0.00	\$0.00	\$0.00	\$0.00	\$50.00	\$0.00	\$0.00	\$0.00	\$0.00	\$0.00	\$0.00	\$0.00	\$0.00	\$75.00
1605021	12892	5/24/2016	\$0.00	\$50.00	\$0.00	\$0.00	\$0.00	\$0.00	\$0.00	\$0.00	\$0.00	\$0.00	\$0.00	\$0.00	\$0.00	\$0.00	\$0.00	\$50.00
1605022	12893	6/27/2016	\$0.00	\$10.00	\$0.00	\$0.00	\$0.00	\$0.00	\$50.00	\$0.00	\$0.00	\$0.00	\$0.00	\$0.00	\$0.00	\$0.00	\$0.00	\$60.00
1605023	12894	5/25/2016	\$0.00	\$150.00	\$0.00	\$0.00	\$0.00	\$0.00	\$150.00	\$0.00	\$255.80	\$0.00	\$0.00	\$0.00	\$0.00	\$0.00	\$50.00	\$605.80
1605024	1605024	5/26/2016	\$0.00	\$10.00	\$0.00	\$0.00	\$0.00	\$0.00	\$50.00	\$0.00	\$0.00	\$0.00	\$0.00	\$0.00	\$0.00	\$0.00	\$0.00	\$60.00

Report: Fee Report: Comprehensive  
Rev 1/16a [PSD\_LS2]

1/4/2017 3:14:16 PM

Section 2F Table 1  
Report Page 2 of 6

Permit#	Invoice#	Paid	Old \$	LU Appl \$	Zon Cert.\$	BOA \$	SEC \$	SWM \$	SCD \$	MISC \$	BC Appl \$	Pb \$	HVAC \$	Struct.\$	Elec. \$	CO \$	MHBGF	Total Fee \$\$\$
1605025	12899	6/3/2016	\$0.00	\$150.00	\$0.00	\$0.00	\$0.00	\$0.00	\$150.00	\$0.00	\$130.50	\$0.00	\$0.00	\$0.00	\$0.00	\$0.00	\$0.00	\$430.50
1605026	12900	5/31/2016	\$0.00	\$25.00	\$0.00	\$0.00	\$0.00	\$0.00	\$0.00	\$0.00	\$0.00	\$0.00	\$0.00	\$0.00	\$0.00	\$0.00	\$0.00	\$25.00
1605027	Waived		\$0.00								\$0.00	\$0.00	\$0.00	\$0.00	\$0.00	\$0.00	\$0.00	\$0.00
1606001	12901	6/1/2016	\$0.00	\$150.00	\$0.00	\$0.00	\$0.00	\$0.00	\$100.00	\$0.00	\$122.50	\$0.00	\$0.00	\$0.00	\$0.00	\$0.00	\$0.00	\$372.50
1606002	12902	6/2/2016	\$0.00	\$100.00	\$0.00	\$0.00	\$0.00	\$0.00	\$0.00	\$0.00	\$0.00	\$0.00	\$0.00	\$0.00	\$0.00	\$0.00	\$0.00	\$100.00
1606003	ref: 1290		\$0.00	\$0.00	\$0.00	\$0.00	\$0.00	\$0.00	\$0.00	\$0.00	\$0.00	\$0.00	\$0.00	\$0.00	\$0.00	\$0.00	\$0.00	\$0.00
1606004	12903	6/3/2016	\$0.00	\$50.00	\$0.00	\$0.00	\$0.00	\$0.00	\$50.00	\$0.00	\$0.00	\$0.00	\$0.00	\$0.00	\$0.00	\$0.00	\$0.00	\$100.00
1606005	12905	6/8/2016	\$0.00	\$25.00	\$0.00	\$0.00	\$0.00	\$0.00	\$0.00	\$0.00	\$0.00	\$0.00	\$0.00	\$0.00	\$0.00	\$0.00	\$0.00	\$25.00
1606006	Waived	6/15/2016	\$0.00	\$0.00	\$0.00	\$0.00	\$0.00	\$0.00	\$0.00	\$0.00	\$0.00	\$0.00	\$0.00	\$0.00	\$0.00	\$0.00	\$0.00	\$0.00
1606007	12907	6/8/2016	\$0.00	\$10.00	\$0.00	\$0.00	\$0.00	\$0.00	\$50.00	\$0.00	\$0.00	\$0.00	\$0.00	\$0.00	\$0.00	\$0.00	\$0.00	\$60.00
1606008	12908	6/13/2016	\$0.00	\$10.00	\$0.00	\$0.00	\$0.00	\$0.00	\$50.00	\$0.00	\$0.00	\$0.00	\$0.00	\$0.00	\$0.00	\$0.00	\$0.00	\$60.00
1606009	12909	6/13/2016	\$0.00	\$10.00	\$0.00	\$0.00	\$0.00	\$0.00	\$94.50	\$0.00	\$0.00	\$0.00	\$0.00	\$0.00	\$0.00	\$0.00	\$0.00	\$104.50
1606010	12910	6/13/2016	\$0.00	\$25.00	\$0.00	\$0.00	\$0.00	\$0.00	\$0.00	\$0.00	\$0.00	\$0.00	\$0.00	\$0.00	\$0.00	\$0.00	\$0.00	\$25.00
1606011	WAIVED	6/13/2016	\$0.00	\$0.00	\$0.00	\$0.00	\$0.00	\$0.00	\$0.00	\$0.00	\$0.00	\$0.00	\$0.00	\$0.00	\$0.00	\$0.00	\$0.00	\$0.00
1606012	12911	6/14/2016	\$0.00	\$250.00	\$0.00	\$0.00	\$0.00	\$0.00	\$0.00	\$0.00	\$0.00	\$0.00	\$0.00	\$0.00	\$0.00	\$0.00	\$0.00	\$250.00
1606013	12912	6/14/2016	\$0.00	\$25.00	\$0.00	\$0.00	\$0.00	\$0.00	\$0.00	\$0.00	\$0.00	\$0.00	\$0.00	\$0.00	\$0.00	\$0.00	\$0.00	\$25.00
1606014	12913	6/14/2016	\$0.00	\$25.00	\$0.00	\$0.00	\$0.00	\$0.00	\$0.00	\$0.00	\$0.00	\$0.00	\$0.00	\$0.00	\$0.00	\$0.00	\$0.00	\$25.00
1606015	12915		\$0.00	\$10.00	\$0.00	\$0.00	\$0.00	\$0.00	\$108.00	\$0.00	\$0.00	\$0.00	\$0.00	\$0.00	\$0.00	\$0.00	\$0.00	\$118.00
1606016	12916	6/15/2016	\$0.00	\$10.00	\$0.00	\$0.00	\$0.00	\$0.00	\$125.00	\$0.00	\$0.00	\$0.00	\$0.00	\$0.00	\$0.00	\$0.00	\$0.00	\$135.00
1606017	ref 12916	6/29/2016	\$0.00	\$0.00	\$0.00	\$0.00	\$0.00	\$0.00	\$0.00	\$0.00	\$0.00	\$0.00	\$0.00	\$0.00	\$0.00	\$0.00	\$0.00	\$0.00
1606018	12918	6/24/2016	\$0.00	\$25.00	\$0.00	\$0.00	\$0.00	\$0.00	\$0.00	\$0.00	\$0.00	\$0.00	\$0.00	\$0.00	\$0.00	\$0.00	\$0.00	\$25.00
1606019	12919	6/20/2016	\$0.00	\$25.00	\$0.00	\$0.00	\$0.00	\$0.00	\$0.00	\$0.00	\$0.00	\$0.00	\$0.00	\$0.00	\$0.00	\$0.00	\$0.00	\$25.00
1606020	12921	6/21/2016	\$0.00	\$10.00	\$0.00	\$0.00	\$0.00	\$0.00	\$90.00	\$0.00	\$0.00	\$0.00	\$0.00	\$0.00	\$0.00	\$0.00	\$0.00	\$100.00
1606021	12927	6/29/2016	\$0.00	\$50.00	\$0.00	\$0.00	\$0.00	\$0.00	\$50.00	\$0.00	\$0.00	\$0.00	\$0.00	\$0.00	\$0.00	\$0.00	\$0.00	\$100.00
1606022	12925	6/24/2016	\$0.00	\$10.00	\$0.00	\$0.00	\$0.00	\$0.00	\$115.00	\$0.00	\$0.00	\$0.00	\$0.00	\$0.00	\$0.00	\$0.00	\$0.00	\$125.00
1606023	12926	6/28/2016	\$0.00	\$10.00	\$0.00	\$0.00	\$0.00	\$0.00	\$50.00	\$0.00	\$0.00	\$0.00	\$0.00	\$0.00	\$0.00	\$0.00	\$0.00	\$60.00
1606024	12928	6/29/2016	\$0.00	\$25.00	\$0.00	\$0.00	\$0.00	\$0.00	\$0.00	\$0.00	\$0.00	\$0.00	\$0.00	\$0.00	\$0.00	\$0.00	\$0.00	\$25.00
1606025	12929	8/1/2016	\$0.00	\$50.00	\$0.00	\$0.00	\$0.00	\$0.00	\$0.00	\$0.00	\$0.00	\$0.00	\$0.00	\$0.00	\$0.00	\$0.00	\$0.00	\$50.00
1606026	12930	6/30/2016	\$0.00	\$150.00	\$0.00	\$0.00	\$0.00	\$0.00	\$150.00	\$0.00	\$259.90	\$0.00	\$0.00	\$0.00	\$0.00	\$0.00	\$50.00	\$609.90
1607001	12932	7/1/2016	\$0.00	\$50.00	\$0.00	\$0.00	\$0.00	\$0.00	\$0.00	\$0.00	\$0.00	\$0.00	\$0.00	\$0.00	\$0.00	\$0.00	\$0.00	\$50.00
1607002	12933	7/1/2016	\$0.00	\$25.00	\$0.00	\$0.00	\$0.00	\$0.00	\$0.00	\$0.00	\$0.00	\$0.00	\$0.00	\$0.00	\$0.00	\$0.00	\$0.00	\$25.00
1607003	12934,12	7/12/2016	\$0.00	\$50.00	\$0.00	\$500.00	\$0.00	\$0.00	\$0.00	\$0.00	\$0.00	\$0.00	\$0.00	\$0.00	\$0.00	\$0.00	\$0.00	\$550.00
1607004	12935	7/7/2016	\$0.00	\$50.00	\$0.00	\$0.00	\$0.00	\$0.00	\$0.00	\$0.00	\$0.00	\$0.00	\$0.00	\$0.00	\$0.00	\$0.00	\$0.00	\$50.00
1607005	12936	7/11/2016	\$0.00	\$25.00	\$0.00	\$0.00	\$0.00	\$0.00	\$0.00	\$0.00	\$0.00	\$0.00	\$0.00	\$0.00	\$0.00	\$0.00	\$0.00	\$25.00
1607006	12937	7/12/2016	\$0.00	\$50.00	\$0.00	\$0.00	\$0.00	\$0.00	\$500.00	\$0.00	\$0.00	\$0.00	\$0.00	\$0.00	\$0.00	\$0.00	\$0.00	\$550.00
1607007	12938	7/12/2016	\$0.00	\$10.00	\$0.00	\$0.00	\$0.00	\$0.00	\$208.00	\$0.00	\$0.00	\$0.00	\$0.00	\$0.00	\$0.00	\$0.00	\$0.00	\$218.00
1607008	12939		\$0.00	\$50.00	\$0.00	\$0.00	\$0.00	\$0.00	\$50.00	\$0.00	\$0.00	\$0.00	\$0.00	\$0.00	\$0.00	\$0.00	\$0.00	\$100.00
1607009	12939		\$0.00	\$25.00	\$0.00	\$0.00	\$0.00	\$0.00	\$0.00	\$0.00	\$0.00	\$0.00	\$0.00	\$0.00	\$0.00	\$0.00	\$0.00	\$25.00
1607010	12940	7/18/2016	\$0.00	\$35.00	\$0.00	\$0.00	\$0.00	\$0.00	\$0.00	\$0.00	\$0.00	\$0.00	\$0.00	\$0.00	\$0.00	\$0.00	\$0.00	\$35.00
1607011	12941	7/26/2016	\$0.00	\$75.00	\$0.00	\$0.00	\$0.00	\$0.00	\$100.00	\$0.00	\$75.00	\$0.00	\$0.00	\$0.00	\$0.00	\$0.00	\$0.00	\$250.00
1607012	12942	7/21/2016	\$0.00	\$75.00	\$0.00	\$0.00	\$0.00	\$0.00	\$100.00	\$0.00	\$166.00	\$0.00	\$0.00	\$0.00	\$0.00	\$0.00	\$0.00	\$341.00
1607013	12943	7/22/2016	\$0.00	\$25.00	\$0.00	\$0.00	\$0.00	\$0.00	\$0.00	\$0.00	\$0.00	\$0.00	\$0.00	\$0.00	\$0.00	\$0.00	\$0.00	\$25.00
1607014	12944	7/25/2016	\$0.00	\$10.00	\$0.00	\$0.00	\$0.00	\$0.00	\$92.50	\$0.00	\$0.00	\$0.00	\$0.00	\$0.00	\$0.00	\$0.00	\$0.00	\$102.50
1607015	12945		\$0.00	\$25.00	\$0.00	\$0.00	\$0.00	\$0.00	\$0.00	\$0.00	\$0.00	\$0.00	\$0.00	\$0.00	\$0.00	\$0.00	\$0.00	\$25.00
1607016	12946	7/27/2016	\$0.00	\$50.00	\$0.00	\$0.00	\$0.00	\$0.00	\$50.00	\$0.00	\$0.00	\$0.00	\$0.00	\$0.00	\$0.00	\$0.00	\$0.00	\$100.00
1607017	12949	7/29/2016	\$0.00	\$10.00	\$0.00	\$0.00	\$0.00	\$0.00	\$95.00	\$0.00	\$0.00	\$0.00	\$0.00	\$0.00	\$0.00	\$0.00	\$0.00	\$105.00
1607018	12963	8/17/2016	\$0.00	\$150.00	\$0.00	\$0.00	\$0.00	\$0.00	\$150.00	\$0.00	\$248.90	\$0.00	\$0.00	\$29.30	\$0.00	\$67.55	\$50.00	\$695.75
1608001	12951,12	9/8/2016	\$0.00	\$150.00	\$0.00	\$0.00	\$0.00	\$0.00	\$150.00	\$0.00	\$205.00	\$0.00	\$0.00	\$30.50	\$0.00	\$0.00	\$50.00	\$585.50

Report: Fee Report: Comprehensive  
Rev 1/16a [PSD\_LS2]

1/4/2017 3:14:16 PM

Section 2F Table 1  
Report Page 3 of 6



Permit#	Invoice#	Paid	Old \$	LU Appl \$	Zon Cert.\$	BOA \$	SEC \$	SWM \$	SCD \$	MISC \$	BC Appl \$	Pb \$	HVAC \$	Struct.\$	Elec. \$	CO \$	MHBGF	Total Fee \$\$\$
1608002	12953	8/4/2016	\$0.00	\$25.00	\$0.00	\$0.00	\$0.00	\$0.00	\$0.00	\$0.00	\$0.00	\$0.00	\$0.00	\$0.00	\$0.00	\$0.00	\$0.00	\$25.00
1608003	12954	8/4/2016	\$0.00	\$25.00	\$0.00	\$0.00	\$0.00	\$0.00	\$0.00	\$0.00	\$0.00	\$0.00	\$0.00	\$0.00	\$0.00	\$0.00	\$0.00	\$25.00
1608004	12955	8/9/2016	\$0.00	\$10.00	\$0.00	\$0.00	\$85.00	\$0.00	\$0.00	\$0.00	\$0.00	\$0.00	\$0.00	\$0.00	\$0.00	\$0.00	\$0.00	\$95.00
1608005	12958	8/10/2016	\$0.00	\$50.00	\$0.00	\$0.00	\$0.00	\$0.00	\$0.00	\$0.00	\$0.00	\$0.00	\$0.00	\$0.00	\$0.00	\$0.00	\$0.00	\$50.00
1608006	12959	8/10/2016	\$0.00	\$50.00	\$0.00	\$0.00	\$0.00	\$0.00	\$0.00	\$0.00	\$0.00	\$0.00	\$0.00	\$0.00	\$0.00	\$0.00	\$0.00	\$50.00
1608007	12960	8/11/2016	\$0.00	\$35.00	\$0.00	\$0.00	\$0.00	\$0.00	\$0.00	\$0.00	\$0.00	\$0.00	\$0.00	\$0.00	\$0.00	\$0.00	\$0.00	\$35.00
1608008	13025	11/21/2016	\$0.00	\$250.00	\$0.00	\$0.00	\$0.00	\$0.00	\$300.00	\$0.00	\$0.00	\$0.00	\$0.00	\$0.00	\$0.00	\$0.00	\$0.00	\$550.00
1608009	12961	9/12/2016	\$0.00	\$75.00	\$0.00	\$0.00	\$0.00	\$0.00	\$100.00	\$0.00	\$75.00	\$0.00	\$0.00	\$0.00	\$0.00	\$0.00	\$0.00	\$250.00
1608010	12962	8/17/2016	\$0.00	\$25.00	\$0.00	\$0.00	\$0.00	\$0.00	\$0.00	\$0.00	\$0.00	\$0.00	\$0.00	\$0.00	\$0.00	\$0.00	\$0.00	\$25.00
1608011	12964	8/18/2016	\$0.00	\$75.00	\$0.00	\$0.00	\$0.00	\$0.00	\$150.00	\$0.00	\$195.20	\$0.00	\$0.00	\$0.00	\$0.00	\$0.00	\$50.00	\$470.20
1608012	12965	8/19/2016	\$0.00	\$10.00	\$0.00	\$0.00	\$0.00	\$0.00	\$50.00	\$0.00	\$0.00	\$0.00	\$0.00	\$0.00	\$0.00	\$0.00	\$0.00	\$60.00
1608013	12967	8/24/2016	\$0.00	\$150.00	\$0.00	\$0.00	\$0.00	\$0.00	\$150.00	\$0.00	\$280.00	\$0.00	\$0.00	\$0.00	\$0.00	\$0.00	\$0.00	\$580.00
1608014	ref. 1296	8/24/2016	\$0.00	\$0.00	\$0.00	\$0.00	\$0.00	\$0.00	\$0.00	\$0.00	\$0.00	\$0.00	\$0.00	\$0.00	\$0.00	\$0.00	\$0.00	\$0.00
1608015			\$0.00	\$0.00	\$0.00	\$0.00	\$0.00	\$0.00	\$0.00	\$0.00	\$0.00	\$0.00	\$0.00	\$0.00	\$0.00	\$0.00	\$0.00	\$0.00
1608016	12969	8/31/2016	\$0.00	\$50.00	\$0.00	\$0.00	\$0.00	\$0.00	\$50.00	\$0.00	\$0.00	\$0.00	\$0.00	\$0.00	\$0.00	\$0.00	\$0.00	\$100.00
1608017	Waived	8/31/2016	\$0.00	\$0.00	\$0.00	\$0.00	\$0.00	\$0.00	\$0.00	\$0.00	\$0.00	\$0.00	\$0.00	\$0.00	\$0.00	\$0.00	\$0.00	\$0.00
1609001	12971	9/26/2016	\$0.00	\$250.00	\$0.00	\$0.00	\$0.00	\$0.00	\$0.00	\$0.00	\$0.00	\$0.00	\$0.00	\$0.00	\$0.00	\$0.00	\$0.00	\$250.00
1609002	12972	9/8/2016	\$0.00	\$75.00	\$0.00	\$0.00	\$100.00	\$0.00	\$0.00	\$0.00	\$75.00	\$0.00	\$0.00	\$0.00	\$0.00	\$0.00	\$0.00	\$250.00
1609003	12973	9/8/2016	\$0.00	\$25.00	\$0.00	\$0.00	\$0.00	\$0.00	\$0.00	\$0.00	\$0.00	\$0.00	\$0.00	\$0.00	\$0.00	\$0.00	\$0.00	\$25.00
1609004	12974	10/3/2016	\$0.00	\$75.00	\$0.00	\$0.00	\$0.00	\$0.00	\$100.00	\$0.00	\$178.60	\$0.00	\$0.00	\$0.00	\$0.00	\$0.00	\$0.00	\$353.60
1609005	12975	9/14/2016	\$0.00	\$25.00	\$0.00	\$0.00	\$0.00	\$0.00	\$0.00	\$0.00	\$0.00	\$0.00	\$0.00	\$0.00	\$0.00	\$0.00	\$0.00	\$25.00
1609006	12976	9/9/2016	\$0.00	\$10.00	\$0.00	\$0.00	\$0.00	\$0.00	\$50.00	\$0.00	\$0.00	\$0.00	\$0.00	\$0.00	\$0.00	\$0.00	\$0.00	\$60.00
1609007	1609007	9/12/2016	\$0.00	\$50.00	\$0.00	\$0.00	\$0.00	\$0.00	\$0.00	\$0.00	\$0.00	\$0.00	\$0.00	\$0.00	\$0.00	\$0.00	\$0.00	\$50.00
1609008	12978	9/12/2016	\$0.00	\$10.00	\$0.00	\$0.00	\$0.00	\$0.00	\$50.00	\$0.00	\$0.00	\$0.00	\$0.00	\$0.00	\$0.00	\$0.00	\$0.00	\$60.00
1609009	12981	9/13/2016	\$0.00	\$50.00	\$0.00	\$0.00	\$0.00	\$0.00	\$50.00	\$0.00	\$0.00	\$0.00	\$0.00	\$0.00	\$0.00	\$0.00	\$0.00	\$100.00
1609010	12983	9/16/2016	\$0.00	\$25.00	\$0.00	\$0.00	\$0.00	\$0.00	\$0.00	\$0.00	\$0.00	\$0.00	\$0.00	\$0.00	\$0.00	\$0.00	\$0.00	\$25.00
1609011	12985	9/27/2016	\$0.00	\$100.00	\$0.00	\$0.00	\$0.00	\$0.00	\$150.00	\$0.00	\$75.00	\$0.00	\$0.00	\$0.00	\$0.00	\$0.00	\$50.00	\$375.00
1609012	12986		\$0.00	\$75.00	\$0.00	\$0.00	\$0.00	\$0.00	\$100.00	\$0.00	\$135.00	\$0.00	\$0.00	\$0.00	\$0.00	\$0.00	\$0.00	\$310.00
1609013	12987	9/26/2016	\$0.00	\$25.00	\$0.00	\$0.00	\$0.00	\$0.00	\$0.00	\$0.00	\$0.00	\$0.00	\$0.00	\$0.00	\$0.00	\$0.00	\$0.00	\$25.00
1609014	12393	8/19/2014	\$0.00	\$10.00	\$0.00	\$0.00	\$0.00	\$0.00	\$50.00	\$0.00	\$0.00	\$0.00	\$0.00	\$0.00	\$0.00	\$0.00	\$0.00	\$60.00
1609015	12988	9/27/2016	\$0.00	\$50.00	\$0.00	\$0.00	\$0.00	\$0.00	\$0.00	\$0.00	\$0.00	\$0.00	\$0.00	\$0.00	\$0.00	\$0.00	\$0.00	\$50.00
1609016	12990	9/29/2016	\$0.00	\$35.00	\$0.00	\$0.00	\$0.00	\$0.00	\$0.00	\$0.00	\$0.00	\$0.00	\$0.00	\$0.00	\$0.00	\$0.00	\$0.00	\$35.00
1609017	12992	10/4/2016	\$0.00	\$35.00	\$0.00	\$0.00	\$0.00	\$0.00	\$0.00	\$0.00	\$0.00	\$0.00	\$0.00	\$0.00	\$0.00	\$0.00	\$0.00	\$35.00
1609018	Waived	10/7/2016	\$0.00	\$0.00	\$0.00	\$0.00	\$0.00	\$0.00	\$0.00	\$0.00	\$0.00	\$0.00	\$0.00	\$0.00	\$0.00	\$0.00	\$0.00	\$0.00
1610001	13026	12/6/2016	\$0.00	\$100.00	\$0.00	\$0.00	\$0.00	\$0.00	\$300.00	\$0.00	\$0.00	\$0.00	\$0.00	\$0.00	\$0.00	\$0.00	\$0.00	\$400.00
1610002	12993	10/3/2016	\$0.00	\$10.00	\$0.00	\$0.00	\$0.00	\$0.00	\$80.00	\$0.00	\$0.00	\$0.00	\$0.00	\$0.00	\$0.00	\$0.00	\$0.00	\$90.00
1610003	12994	10/3/2016	\$0.00	\$10.00	\$0.00	\$0.00	\$0.00	\$0.00	\$0.00	\$0.00	\$0.00	\$0.00	\$0.00	\$0.00	\$0.00	\$0.00	\$0.00	\$10.00
1610004	12995	10/3/2016	\$0.00	\$100.00	\$0.00	\$0.00	\$0.00	\$0.00	\$150.00	\$0.00	\$75.00	\$0.00	\$0.00	\$0.00	\$0.00	\$0.00	\$50.00	\$375.00
1610005	12996	11/4/2016	\$0.00	\$130.00	\$0.00	\$0.00	\$0.00	\$0.00	\$900.00	\$0.00	\$0.00	\$0.00	\$0.00	\$0.00	\$0.00	\$0.00	\$0.00	\$1,030.00
1610006	12998	10/5/2016	\$0.00	\$25.00	\$0.00	\$0.00	\$0.00	\$0.00	\$0.00	\$0.00	\$0.00	\$0.00	\$0.00	\$0.00	\$0.00	\$0.00	\$0.00	\$25.00
1610007	12998	10/5/2016	\$0.00	\$25.00	\$0.00	\$0.00	\$0.00	\$0.00	\$0.00	\$0.00	\$0.00	\$0.00	\$0.00	\$0.00	\$0.00	\$0.00	\$0.00	\$25.00
1610008	12999,13	10/24/2016	\$0.00	\$150.00	\$0.00	\$0.00	\$0.00	\$0.00	\$150.00	\$0.00	\$88.70	\$0.00	\$0.00	\$183.00	\$0.00	\$0.00	\$50.00	\$621.70
1610009	13000	10/18/2016	\$0.00	\$10.00	\$0.00	\$0.00	\$0.00	\$0.00	\$50.00	\$0.00	\$0.00	\$0.00	\$0.00	\$0.00	\$0.00	\$0.00	\$0.00	\$60.00
1610010	13000	10/18/2016	\$0.00	\$10.00	\$0.00	\$0.00	\$0.00	\$0.00	\$50.00	\$0.00	\$0.00	\$0.00	\$0.00	\$0.00	\$0.00	\$0.00	\$0.00	\$60.00
1610011	13001		\$0.00	\$50.00	\$0.00	\$0.00	\$0.00	\$0.00	\$150.00	\$0.00	\$208.20	\$0.00	\$0.00	\$0.00	\$0.00	\$0.00	\$50.00	\$458.20
1610012	13002	10/13/2016	\$0.00	\$25.00	\$0.00	\$0.00	\$0.00	\$0.00	\$0.00	\$0.00	\$0.00	\$0.00	\$0.00	\$0.00	\$0.00	\$0.00	\$0.00	\$25.00
1610013	13004	10/14/2016	\$0.00	\$50.00	\$0.00	\$0.00	\$0.00	\$0.00	\$0.00	\$0.00	\$0.00	\$0.00	\$0.00	\$0.00	\$0.00	\$0.00	\$0.00	\$50.00
1610014	13006	10/17/2016	\$0.00	\$50.00	\$0.00	\$0.00	\$0.00	\$0.00	\$0.00	\$0.00	\$0.00	\$0.00	\$0.00	\$0.00	\$0.00	\$0.00	\$0.00	\$50.00

Report: Fee Report: Comprehensive  
Rev 1/16a [PSD\_LS2]

1/4/2017 3:14:16 PM

Section **2F** Table **1**  
Report Page 4 of 6

Permit#	Invoice#	Paid	Old \$	LU Appl \$	Zon Cert.\$	BOA \$	SEC \$	SWM \$	SCD \$	MISC \$	BC Appl \$	Pb \$	HVAC \$	Struct.\$	Elec. \$	CO \$	MHBGF	Total Fee \$\$\$
1610015	13007	10/18/2016	\$0.00	\$25.00	\$0.00	\$0.00	\$0.00	\$0.00	\$0.00	\$0.00	\$0.00	\$0.00	\$0.00	\$0.00	\$0.00	\$0.00	\$0.00	\$25.00
1610016	13008	10/19/2016	\$0.00	\$50.00	\$0.00	\$0.00	\$0.00	\$0.00	\$50.00	\$0.00	\$0.00	\$0.00	\$0.00	\$0.00	\$0.00	\$0.00	\$0.00	\$100.00
1610017	13009	10/19/2016	\$0.00	\$10.00	\$0.00	\$0.00	\$0.00	\$0.00	\$50.00	\$0.00	\$0.00	\$0.00	\$0.00	\$0.00	\$0.00	\$0.00	\$0.00	\$60.00
1610018	13010		\$0.00	\$25.00	\$0.00	\$0.00	\$0.00	\$0.00	\$0.00	\$0.00	\$0.00	\$0.00	\$0.00	\$0.00	\$0.00	\$0.00	\$0.00	\$25.00
1610019	13010	10/24/2016	\$0.00	\$10.00	\$0.00	\$0.00	\$0.00	\$0.00	\$50.00	\$0.00	\$0.00	\$0.00	\$0.00	\$0.00	\$0.00	\$0.00	\$0.00	\$60.00
1610020	13011	10/26/2016	\$0.00	\$10.00	\$0.00	\$0.00	\$0.00	\$0.00	\$50.00	\$0.00	\$0.00	\$0.00	\$0.00	\$0.00	\$0.00	\$0.00	\$0.00	\$60.00
1610021	13012,TB	10/26/2016	\$0.00	\$0.00	\$0.00	\$500.00	\$0.00	\$0.00	\$0.00	\$0.00	\$0.00	\$0.00	\$0.00	\$0.00	\$0.00	\$0.00	\$0.00	\$500.00
1611001	13013	11/1/2016	\$0.00	\$10.00	\$0.00	\$0.00	\$0.00	\$0.00	\$125.00	\$0.00	\$0.00	\$0.00	\$0.00	\$0.00	\$0.00	\$0.00	\$0.00	\$135.00
1611002	13014	11/7/2016	\$0.00	\$25.00	\$0.00	\$0.00	\$0.00	\$0.00	\$0.00	\$0.00	\$0.00	\$0.00	\$0.00	\$0.00	\$0.00	\$0.00	\$0.00	\$25.00
1611003	TBD		\$0.00	\$250.00	\$0.00	\$0.00	\$0.00	\$0.00	\$0.00	\$0.00	\$240.00	\$0.00	\$0.00	\$0.00	\$0.00	\$0.00	\$0.00	\$490.00
1611004	13015	12/2/2016	\$0.00	\$50.00	\$0.00	\$0.00	\$0.00	\$0.00	\$50.00	\$0.00	\$0.00	\$0.00	\$0.00	\$0.00	\$0.00	\$0.00	\$0.00	\$100.00
1611005	13016	11/9/2016	\$0.00	\$25.00	\$0.00	\$0.00	\$0.00	\$0.00	\$0.00	\$0.00	\$0.00	\$0.00	\$0.00	\$0.00	\$0.00	\$0.00	\$0.00	\$25.00
1611006	13027	12/2/2016	\$0.00	\$50.00	\$0.00	\$0.00	\$0.00	\$0.00	\$0.00	\$0.00	\$0.00	\$0.00	\$0.00	\$0.00	\$0.00	\$0.00	\$0.00	\$50.00
1611007	13028	11/21/2016	\$0.00	\$0.00	\$0.00	\$0.00	\$0.00	\$0.00	\$0.00	\$0.00	\$0.00	\$0.00	\$0.00	\$0.00	\$0.00	\$50.00	\$50.00	\$50.00
1611008	13029	11/28/2016	\$0.00	\$140.00	\$0.00	\$0.00	\$0.00	\$0.00	\$900.00	\$0.00	\$0.00	\$0.00	\$0.00	\$0.00	\$0.00	\$0.00	\$0.00	\$1,040.00
1611009	Waived	11/29/2016	\$0.00	\$0.00	\$0.00	\$0.00	\$0.00	\$0.00	\$0.00	\$0.00	\$0.00	\$0.00	\$0.00	\$0.00	\$0.00	\$0.00	\$0.00	\$0.00
1611010	13030	11/29/2016	\$0.00	\$10.00	\$0.00	\$0.00	\$0.00	\$0.00	\$120.00	\$0.00	\$0.00	\$0.00	\$0.00	\$0.00	\$0.00	\$0.00	\$0.00	\$130.00
1611011	13031	11/30/2016	\$0.00	\$10.00	\$0.00	\$0.00	\$0.00	\$0.00	\$134.00	\$0.00	\$0.00	\$0.00	\$0.00	\$0.00	\$0.00	\$0.00	\$0.00	\$144.00
1611012	13032	11/30/2016	\$0.00	\$25.00	\$0.00	\$0.00	\$0.00	\$0.00	\$0.00	\$0.00	\$0.00	\$0.00	\$0.00	\$0.00	\$0.00	\$0.00	\$0.00	\$25.00
1612001	13033	12/1/2016	\$0.00	\$10.00	\$0.00	\$0.00	\$0.00	\$0.00	\$50.00	\$0.00	\$0.00	\$0.00	\$0.00	\$0.00	\$0.00	\$0.00	\$0.00	\$60.00
1612002	13034	12/5/2016	\$0.00	\$75.00	\$0.00	\$0.00	\$0.00	\$0.00	\$50.00	\$0.00	\$75.00	\$0.00	\$0.00	\$0.00	\$0.00	\$0.00	\$0.00	\$200.00
1612003	13035	12/6/2016	\$0.00	\$10.00	\$0.00	\$0.00	\$0.00	\$0.00	\$50.00	\$0.00	\$0.00	\$0.00	\$0.00	\$0.00	\$0.00	\$0.00	\$0.00	\$60.00
1612004	13036	12/7/2016	\$0.00	\$10.00	\$0.00	\$0.00	\$0.00	\$0.00	\$50.00	\$0.00	\$0.00	\$0.00	\$0.00	\$0.00	\$0.00	\$0.00	\$0.00	\$60.00
1612005	13038		\$0.00	\$10.00	\$0.00	\$0.00	\$0.00	\$0.00	\$77.00	\$0.00	\$0.00	\$0.00	\$0.00	\$0.00	\$0.00	\$0.00	\$0.00	\$87.00
1612006	WAIVED	12/12/2016	\$0.00	\$0.00	\$0.00	\$0.00	\$0.00	\$0.00	\$0.00	\$0.00	\$0.00	\$0.00	\$0.00	\$0.00	\$0.00	\$0.00	\$0.00	\$0.00
1612007	Waived	11/29/2016	\$0.00	\$0.00	\$0.00	\$0.00	\$0.00	\$0.00	\$0.00	\$0.00	\$0.00	\$0.00	\$0.00	\$0.00	\$0.00	\$0.00	\$0.00	\$0.00
1612008	13039		\$0.00	\$250.00	\$0.00	\$0.00	\$0.00	\$0.00	\$100.00	\$0.00	\$0.00	\$0.00	\$0.00	\$0.00	\$0.00	\$0.00	\$0.00	\$350.00
1612009	13040	12/22/2016	\$0.00	\$25.00	\$0.00	\$0.00	\$0.00	\$0.00	\$0.00	\$0.00	\$0.00	\$0.00	\$0.00	\$0.00	\$0.00	\$0.00	\$0.00	\$25.00
L-3264	12807	2/29/2016	\$0.00	\$50.00	\$0.00	\$0.00	\$0.00	\$0.00	\$0.00	\$0.00	\$0.00	\$0.00	\$0.00	\$0.00	\$0.00	\$0.00	\$0.00	\$50.00
L-3265	12825		\$0.00	\$250.00	\$0.00	\$0.00	\$0.00	\$0.00	\$0.00	\$0.00	\$0.00	\$0.00	\$0.00	\$0.00	\$0.00	\$0.00	\$0.00	\$250.00
L-3266	12817	3/8/2016	\$0.00	\$35.00	\$0.00	\$0.00	\$0.00	\$0.00	\$0.00	\$0.00	\$0.00	\$0.00	\$0.00	\$0.00	\$0.00	\$0.00	\$0.00	\$35.00
L-3267	12819	3/11/2016	\$0.00	\$25.00	\$0.00	\$0.00	\$0.00	\$0.00	\$50.00	\$0.00	\$0.00	\$0.00	\$0.00	\$0.00	\$0.00	\$0.00	\$0.00	\$75.00
L-3268	12821	3/14/2016	\$0.00	\$0.00	\$0.00	\$0.00	\$0.00	\$0.00	\$50.00	\$0.00	\$0.00	\$0.00	\$0.00	\$0.00	\$0.00	\$0.00	\$0.00	\$50.00
L-3269	12824	3/30/2016	\$0.00	\$50.00	\$0.00	\$0.00	\$0.00	\$0.00	\$50.00	\$0.00	\$0.00	\$0.00	\$0.00	\$0.00	\$0.00	\$0.00	\$0.00	\$100.00
L-3270	12833	3/23/2016	\$0.00	\$25.00	\$0.00	\$0.00	\$0.00	\$0.00	\$0.00	\$0.00	\$0.00	\$0.00	\$0.00	\$0.00	\$0.00	\$0.00	\$0.00	\$25.00
L-3271	12837	3/29/2016	\$0.00	\$10.00	\$0.00	\$0.00	\$0.00	\$0.00	\$85.00	\$0.00	\$0.00	\$0.00	\$0.00	\$0.00	\$0.00	\$0.00	\$0.00	\$95.00
L-3272	12843	4/5/2016	\$0.00	\$25.00	\$0.00	\$0.00	\$0.00	\$0.00	\$0.00	\$0.00	\$0.00	\$0.00	\$0.00	\$0.00	\$0.00	\$0.00	\$0.00	\$25.00
L-3273	Waived	4/13/2016	\$0.00	\$0.00	\$0.00	\$0.00	\$0.00	\$0.00	\$0.00	\$0.00	\$0.00	\$0.00	\$0.00	\$0.00	\$0.00	\$0.00	\$0.00	\$0.00
L-3274	12862	4/26/2016	\$0.00	\$10.00	\$0.00	\$0.00	\$0.00	\$0.00	\$50.00	\$0.00	\$0.00	\$0.00	\$0.00	\$0.00	\$0.00	\$0.00	\$0.00	\$60.00
L-3275	12864	4/29/2016	\$0.00	\$150.00	\$0.00	\$0.00	\$0.00	\$0.00	\$100.00	\$0.00	\$45.00	\$0.00	\$0.00	\$0.00	\$0.00	\$0.00	\$0.00	\$295.00
L-3276	12868	5/4/2016	\$0.00	\$25.00	\$0.00	\$0.00	\$0.00	\$0.00	\$50.00	\$0.00	\$0.00	\$0.00	\$0.00	\$0.00	\$0.00	\$0.00	\$0.00	\$75.00
L-3277	12876	5/11/2016	\$0.00	\$35.00	\$0.00	\$0.00	\$0.00	\$0.00	\$0.00	\$0.00	\$0.00	\$0.00	\$0.00	\$0.00	\$0.00	\$0.00	\$0.00	\$35.00
L-3278	12883	5/17/2016	\$0.00	\$25.00	\$0.00	\$0.00	\$0.00	\$0.00	\$0.00	\$0.00	\$0.00	\$0.00	\$0.00	\$0.00	\$0.00	\$0.00	\$0.00	\$25.00
L-3279	12890	6/1/2016	\$0.00	\$50.00	\$0.00	\$0.00	\$0.00	\$0.00	\$0.00	\$0.00	\$0.00	\$0.00	\$0.00	\$0.00	\$0.00	\$0.00	\$0.00	\$50.00
L-3280	12898	5/27/2016	\$0.00	\$35.00	\$0.00	\$0.00	\$0.00	\$0.00	\$0.00	\$0.00	\$0.00	\$0.00	\$0.00	\$0.00	\$0.00	\$0.00	\$0.00	\$35.00
L-3281	12914	6/20/2016	\$0.00	\$25.00	\$0.00	\$0.00	\$0.00	\$0.00	\$0.00	\$0.00	\$0.00	\$0.00	\$0.00	\$0.00	\$0.00	\$0.00	\$0.00	\$25.00
L-3282	12923	6/24/2016	\$0.00	\$250.00	\$0.00	\$0.00	\$0.00	\$0.00	\$0.00	\$0.00	\$0.00	\$0.00	\$0.00	\$0.00	\$0.00	\$0.00	\$0.00	\$250.00
L-3283	Waived	7/19/2016	\$0.00	\$0.00	\$0.00	\$0.00	\$0.00	\$0.00	\$0.00	\$0.00	\$0.00	\$0.00	\$0.00	\$0.00	\$0.00	\$0.00	\$0.00	\$0.00

Report: Fee Report: Comprehensive  
Rev 1/16a [PSD\_LS2]

1/4/2017 3:14:16 PM

Section 2F Table 1  
Report Page 5 of 6

Permit#	Invoice#	Paid	Old \$	LU Appl \$	Zon Cert.\$	BOA \$	SEC \$	SWM \$	SCD \$	MISC \$	BC Appl \$	Pb \$	HVAC \$	Struct.\$	Elec. \$	CO \$	MHBGF	Total Fee \$\$\$
L-3284	Waived	7/19/2016	\$0.00	\$0.00	\$0.00	\$0.00	\$0.00	\$0.00	\$0.00	\$0.00	\$0.00	\$0.00	\$0.00	\$0.00	\$0.00	\$0.00	\$0.00	\$0.00
L-3285	12947	7/28/2016	\$0.00	\$50.00	\$0.00	\$0.00	\$0.00	\$0.00	\$0.00	\$0.00	\$0.00	\$0.00	\$0.00	\$0.00	\$0.00	\$0.00	\$0.00	\$50.00
L-3286	12952	8/3/2016	\$0.00	\$10.00	\$0.00	\$0.00	\$0.00	\$0.00	\$50.00	\$0.00	\$0.00	\$0.00	\$0.00	\$0.00	\$0.00	\$0.00	\$0.00	\$60.00
L-3287	12966	8/24/2016	\$0.00	\$50.00	\$0.00	\$0.00	\$0.00	\$0.00	\$0.00	\$0.00	\$0.00	\$0.00	\$0.00	\$0.00	\$0.00	\$0.00	\$0.00	\$50.00
L-3288	12982,12	9/16/2016	\$0.00	\$250.00	\$0.00	\$0.00	\$0.00	\$475.00	\$300.00	\$0.00	\$171.10	\$0.00	\$0.00	\$0.00	\$0.00	\$0.00	\$0.00	\$1,196.10
L-3289	12997	10/31/2016	\$0.00	\$10.00	\$0.00	\$0.00	\$0.00	\$0.00	\$50.00	\$0.00	\$0.00	\$0.00	\$0.00	\$0.00	\$0.00	\$0.00	\$0.00	\$60.00
L-3290	12970	9/2/2016	\$0.00	\$50.00	\$0.00	\$0.00	\$0.00	\$0.00	\$50.00	\$0.00	\$0.00	\$0.00	\$0.00	\$0.00	\$0.00	\$0.00	\$0.00	\$100.00
L-3291	12980	9/13/2016	\$0.00	\$50.00	\$0.00	\$0.00	\$0.00	\$0.00	\$50.00	\$0.00	\$0.00	\$0.00	\$0.00	\$0.00	\$0.00	\$0.00	\$0.00	\$100.00
L-3292	12984	9/20/2016	\$0.00	\$50.00	\$0.00	\$0.00	\$0.00	\$0.00	\$0.00	\$0.00	\$0.00	\$0.00	\$0.00	\$0.00	\$0.00	\$0.00	\$0.00	\$50.00
L-3293	12991	9/29/2016	\$0.00	\$25.00	\$0.00	\$0.00	\$0.00	\$0.00	\$0.00	\$0.00	\$0.00	\$0.00	\$0.00	\$0.00	\$0.00	\$0.00	\$0.00	\$25.00
L-3294	13003	10/18/2016	\$0.00	\$75.00	\$0.00	\$0.00	\$0.00	\$0.00	\$100.00	\$0.00	\$0.00	\$0.00	\$0.00	\$0.00	\$75.00	\$0.00	\$0.00	\$250.00
L-3295	waived	10/23/2014	\$0.00	\$0.00	\$0.00	\$0.00	\$0.00	\$0.00	\$0.00	\$0.00	\$0.00	\$0.00	\$0.00	\$0.00	\$0.00	\$0.00	\$0.00	\$0.00
L-3296	13037	12/8/2016	\$0.00	\$10.00	\$0.00	\$0.00	\$0.00	\$0.00	\$50.00	\$0.00	\$0.00	\$0.00	\$0.00	\$0.00	\$0.00	\$0.00	\$0.00	\$60.00
			\$0.00	\$11,915.00	\$0.00	\$1,150.00	\$185.00	\$575.00	\$30,681.00	\$0.00	\$6,569.30	\$0.00	\$0.00	\$612.34	\$0.00	\$67.55	1,050.00	\$52,805.19


Number Of Records Selected: **243**

*Blank Page*

## 2016 Annual Audit





### Section 3: Maps

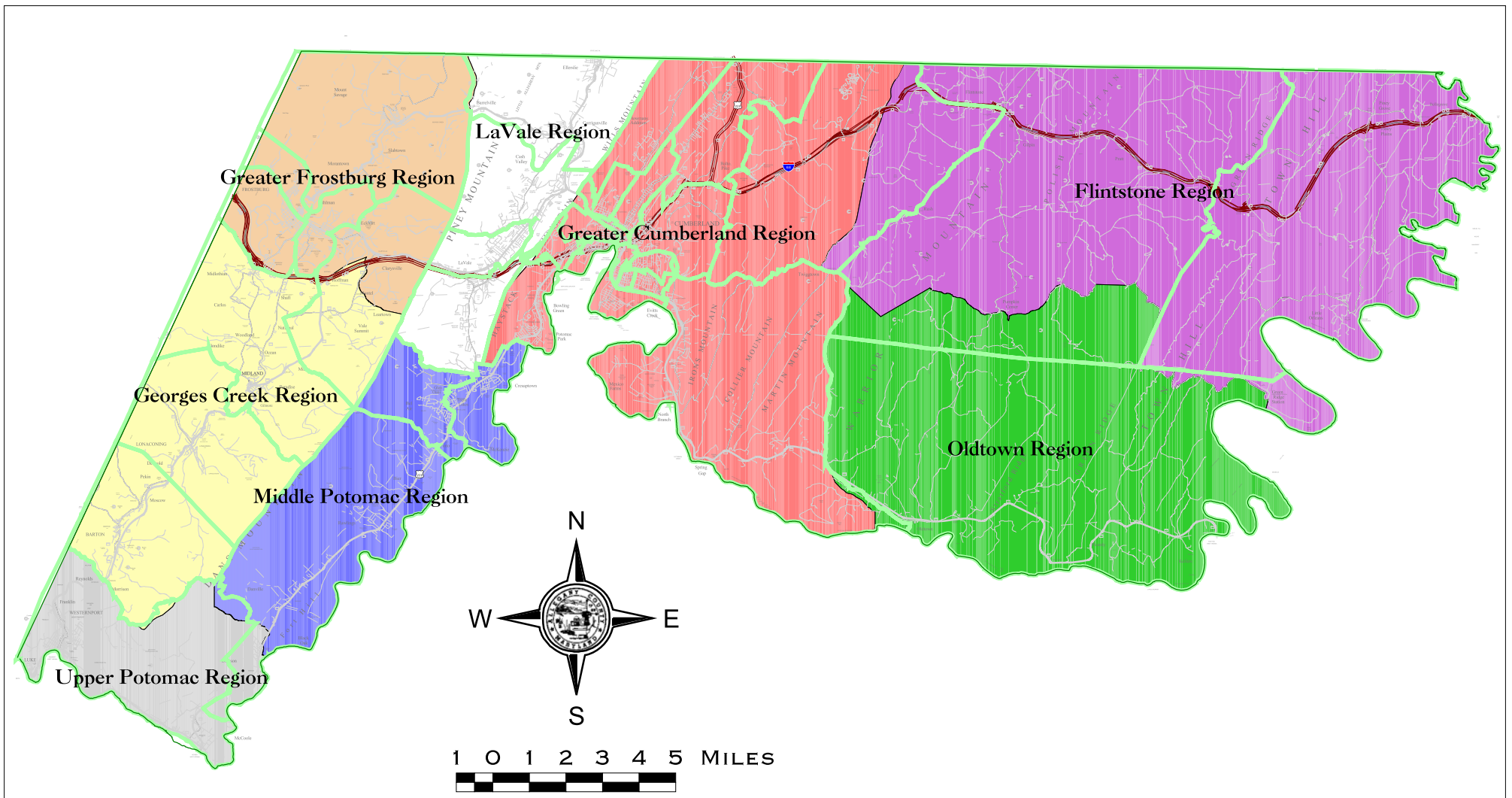
Section 3/Map 1	Allegany County – General Map
Section 3/Map 2	Planning Regions
Section 3/Map 3	Permits Issued, Countywide



MAP DATE: DECEMBER 2016



Legend									
	Ac boundary 0308.shp		TEXT_EXIT_NO_150	TEXT_RAILROAD_75	TEXT_TRAILS_75	Text	TEXT_CULTURE_100	TEXT_PUBLIC LANDS_400	TEXT_STATE_NAMES
Ac road system v1109.dxf		Text	TEXT_GEOFEATURES_150	TEXT_RIVERS_STREAMS	TEXT_UTILITY_150		TEXT_CULTURE_250	TEXT_RAILROAD_200	TEXT_TRAILS_200
Text	TEXT_CITY_TOWN_700	Text	TEXT_HILLTOPS	TEXT_RIVERS_STREAMS_75		Ac roads major routes v0403.shp	TEXT_EXIT_NO_150	TEXT_RAILROAD_75	TEXT_TRAILS_75
	TEXT_CO ROAD NUMBERS		TEXT_HOLLOWES RIDGES	TEXT_ROADS	Ac road system v1109.dxf	Text	TEXT_GEOFEATURES_150	TEXT_RIVERS_STREAMS	TEXT_UTILITY_150
Text	TEXT_COMMUNITY_140		TEXT_MONUMENTS	TEXT_ROADS_ALL_75		Text	TEXT_HILLTOPS	TEXT_RIVERS_STREAMS_75	
Text	TEXT_COMMUNITY_500	Text	TEXT_MOUNTAINS_750	TEXT_ROADS_SUPPLEMENT_35	Text	TEXT_CITY_TOWN_700	TEXT_HOLLOWES RIDGES	TEXT_ROADS	 Ac lakes rivers steams y0710.shp
	TEXT_COUNTY_BOUNDARY		TEXT_MUNICIPAL_STREETS	TEXT_ROUTE_NO		TEXT_CO ROAD NUMBERS	TEXT_MONUMENTS	TEXT_ROADS_ALL_75	 Ac city_town s1103.shp
	TEXT_CULTURE_100		TEXT_PUBLIC LANDS_400	TEXT_STATE_NAMES	Text	TEXT_COMMUNITY_140	TEXT_MOUNTAINS_750	TEXT_ROADS_SUPPLEMENT_35	 Ac public lands_v1111.shp
Text	TEXT_CULTURE_250		TEXT_RAILROAD_200	TEXT_TRAILS_200	Text	TEXT_COMMUNITY_500	TEXT_MUNICIPAL_STREETS	TEXT_ROUTE_NO	
						TEXT_COUNTY_BOUNDARY			



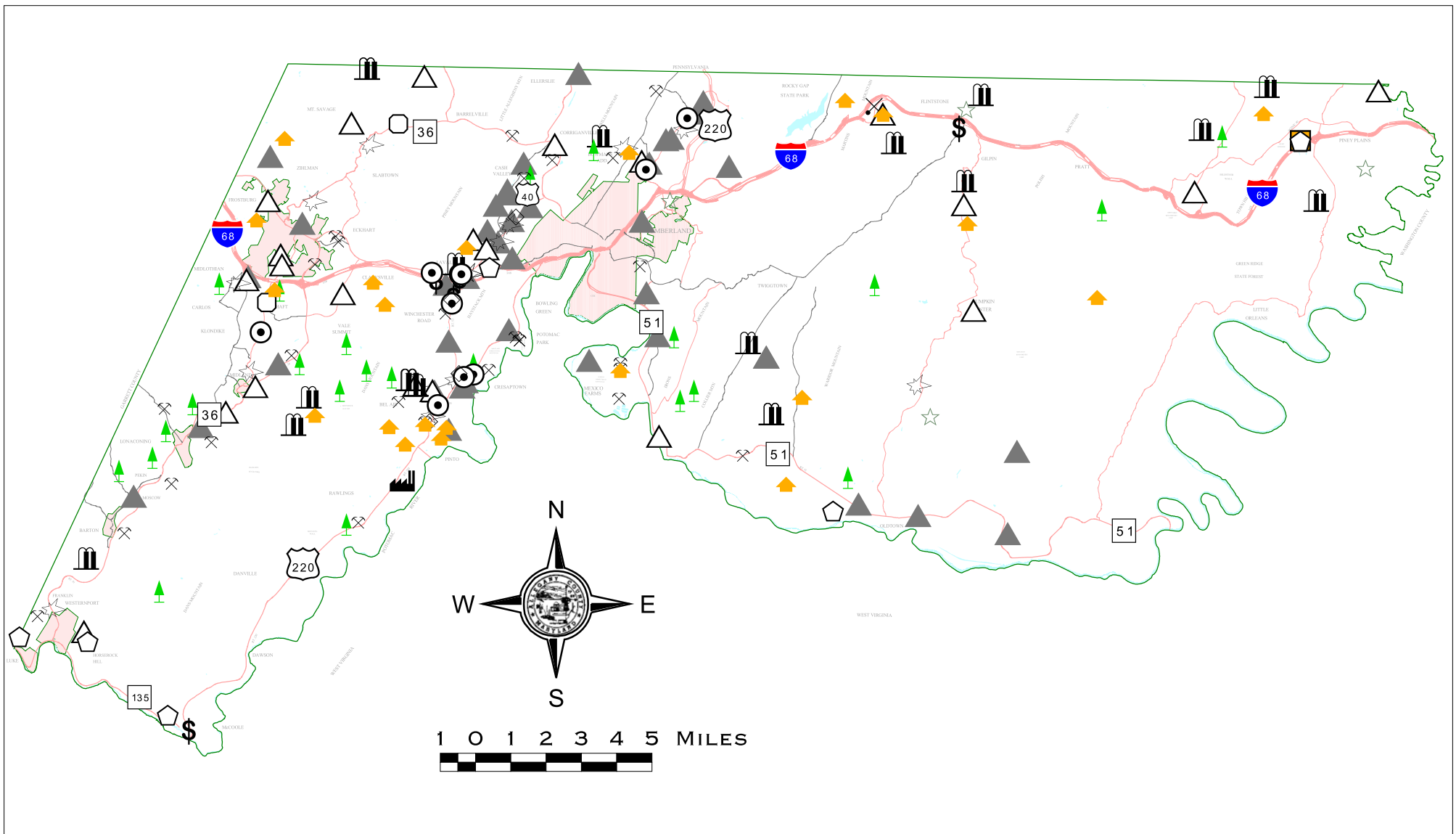
### Planning Regions

- Flintstone Region
- Georges Creek Region
- Greater Cumberland Region
- Greater Frostburg Region
- LaVale Region
- Middle Potomac Region
- Oldtown Region
- Upper Potomac Region

Election Districts 2013

## PLANNING REGIONS with Election Districts

Section 3  
Map 2



Lup\_16.shp

- ▲ Accessory Structure
- △ Addition
- ▤ Agricultural
- \$ Commercial
- ✕ Demolition
- ✕ Extractive Type Industry
- ▲ Forest Harvest
- ✕ Grading
- Home Occupation
- ▤ Industrial
- ☆ Institutional
- Mobile Home
- Occupancy
- ◇ Other
- ◇ Sign
- ◆ Single Family Dwelling

- Ac boundary 0308.shp
- Ac lakes rivers streams y0404.shp
- Ac roads major routes v0403.shp
- City
- Collector
- Connector
- Major Arterial
- Minor Arterial
- Other Non Urban
- Principal Arterial
- Principal Arterial
- Ac road system y0807.dxf
- ROADS\_ARTERIAL\_MAJOR
- ROADS\_ARTERIAL\_MINOR
- ROADS\_ARTERIAL\_PRINCIPAL
- ROADS\_MUNICIPAL\_STREETS
- ROADS\_NEW
- ROADS\_NON-URBAN\_DISTRICT
- ROADS\_TRAILS
- ROADS\_URBAN\_DISTRICT
- SYMBOLS\_HIGHWAY
- SYMBOLS\_PEAKS
- UTILITY\_LINE
- UTILITY\_PIPELINE
- UTILITY\_POWERLINE
- UTILITY\_TELEPHONE
- Ac road system y0610.dxf
- ROADS\_ARTERIAL\_MAJOR
- ROADS\_ARTERIAL\_MINOR
- ROADS\_ARTERIAL\_PRINCIPAL
- ROADS\_BRIDGES
- ROADS\_MUNICIPAL\_STREETS
- ROADS\_NEW
- ROADS\_NON-URBAN\_DISTRICT
- ROADS\_TRAILS
- ROADS\_URBAN\_DISTRICT
- STREAMS\_ALLEGANY
- TEXT\_MUNICIPAL\_STREETS
- TEXT\_ROADS\_ALL\_75
- TEXT\_ROADS\_NEW
- Ac city\_towns s0611.shp

# 2016 LUPs ISSUED

## LAND DEVELOPMENT SERVICES

Section 3  
Map 3



## 2016 Annual Audit

### Section 4: Editor's Notes

Discrepancy:  
Monthly Totals  
vs.  
Annual Totals

**Regarding Revised Applications/Permits:** An errant auditing practice was discovered relative to monthly report preparation for CY '16. The errant practice has generated an anomaly relative to *2016 Monthly Reports of Record* (cumulative) and the *2016 Annual Audit*. The declared value of revised/amended records for CY2016 is **104**. The true number of revised/amended records is greater 104. Due to the nature of *permits software*, data cannot be recovered to establish a value that can be certified as accurate.

Typo Corrected:  
2015 Annual Audit

**Regarding Database Record Count:** Within published *CY '15 Audit*, Table 1 listed a *Record Count* of 15,993. The value should have stated **15,593**.

---

Record Count <i>Permits Database</i>	Number of Records Maintained
Table #1:	15,836
Table #2:	15,836