
2013 AUDIT

LAND DEVELOPMENT SERVICES

Prepared for

The Allegany County Commissioners

Michael W. McKay *President*

Creade V. Brodie Jr. *Commissioner*

William R. Valentine *Commissioner*

David A. Eberly *County Administrator*

DIVISION OF LAND DEVELOPMENT SERVICES

James A. Squires Jr. *Division Chief*

Patti W. Mackie *Permits Clerk*

Amy C. M. Stonebreaker *Planner*

Steve Stallings *Plans Examiner/Building Inspector*

Blank Page

Table of Contents

Section 1 - Charts, Graphs and Tables

Historical Performance: 10 Year Period 2004-2013	Plate 1
Table-Permits Applied, Issued, Cancelled, Denied, Revised, COs	
Chart-Volume of Permitting Activity	
Chart-Ratio of Permits Applied/Issued (All)	
Chart-Number of <i>Single Family Dwellings</i> Authorized	
Chart-Value(T) of Authorized Construction (All)	
Chart-Value(T) of <i>Single Family Dwellings</i> Issued	
Chart-Permit Fees Invoiced	
Historical Performance: By Month for 2013	
Chart-Performance of Permitting Activity by Month – Applied/Issued	Plate 2
Chart-Value of Construction Activity by Month	Plate 2
Chart-Building Codes Program Activity by Month	Plate 3
County Development in CY 2013 based on Permit Activity	
Chart-Permits Issued by Use – Percentage	Plate 4
Chart-Values(T) of Construction Authorized by <i>Type of Use</i>	Plate 5
Chart-Volume of Permits Authorizing Construction by <i>Type of Use</i>	Plate 5
Chart-Values(T) of Construction Authorized by Planning Region	Plate 6
Chart-Values(T) of <i>Single Family Dwellings</i> Authorized by Planning Region	Plate 6

Section 2 – Tabulated Reports of Permitting Activity CY 2013

Section 2A	
Record Summary Report:	
Land Use Permit Applications Submitted (<i>Table 1</i>)	
Section 2B	
Record Summary Report:	
Land Use Permits Revised (<i>Table 1</i>)	
Section 2C	
Record Summary Report:	
Table 1 - Land Use Permit Applications Cancelled	
Table 2 - Land Use Permit Applications Denied	
Table 3 - Land Use Permit Applications Expired	
Table 4 - Land Use Permit Applications Deadfiled	
Section 2D	
Record Summary Report: Land Use Permits Issued	
Table 1 - Accessory Structures	
Table 2 - Additions	
Table 3 - Agricultural	
Table 4 - Commercial	
Table 5 - Demolition	
Table 6 - Duplexes (<i>None – no report prepared</i>)	

Table 7 - Extractive Type Industry (*None – no report prepared*)
Table 8 - Forest Harvests
Table 9 - Grading
Table 10 - Home Occupations
Table 11 - Industrial
Table 12 - Institutional
Table 13 - Mobile Homes
Table 14 -Multi-Family Dwellings
Table 15 - Occupancy
Table 16 - Other
Table 17 - Signs
Table 18 - Single Family Dwellings
Table 19 – Stormwater Management

Section 2E

Report for:

Certificate of Occupancy Issued (*Table 1*)

Section 2F

Report for:

Fees Invoiced - Applications submitted (*Table 1*)

Section 3 –Maps

Map-General Map of Allegany County	Map 1
Map-Planning Regions of Allegany County	Map 2
Map-Land Use Permits Issued by Type of Use CY 2013	Map 3

2013 Annual Audit

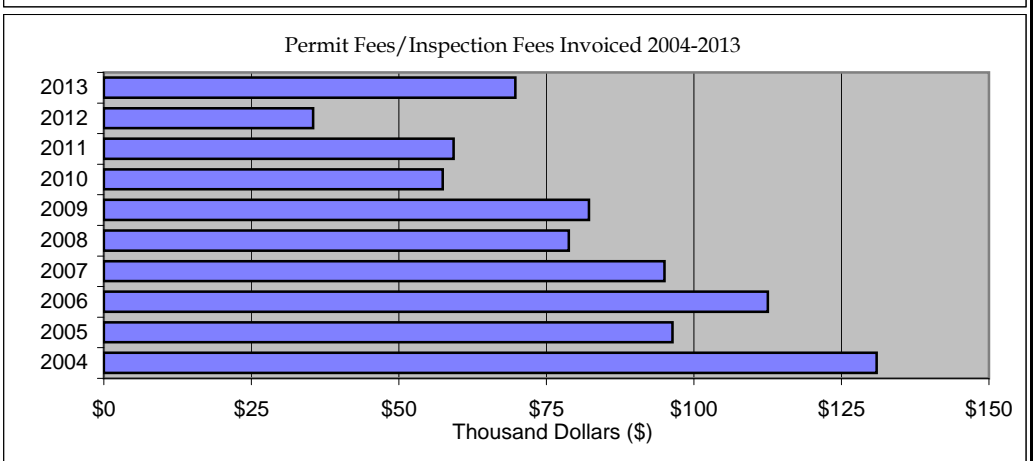
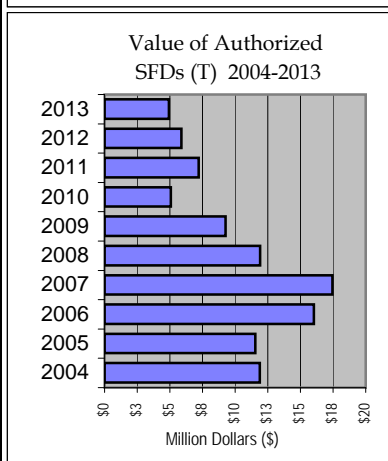
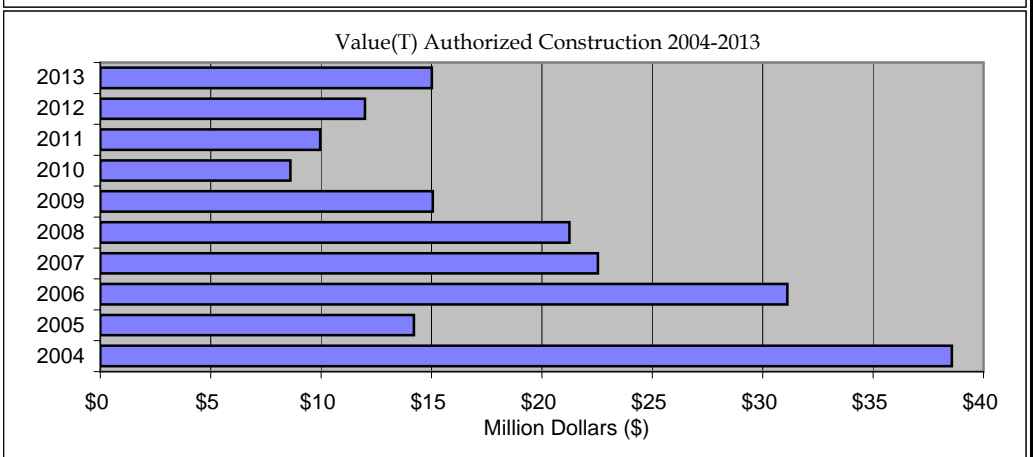
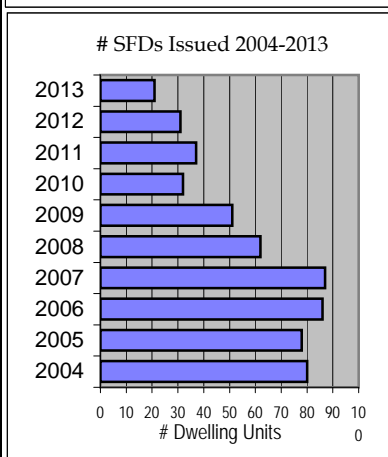
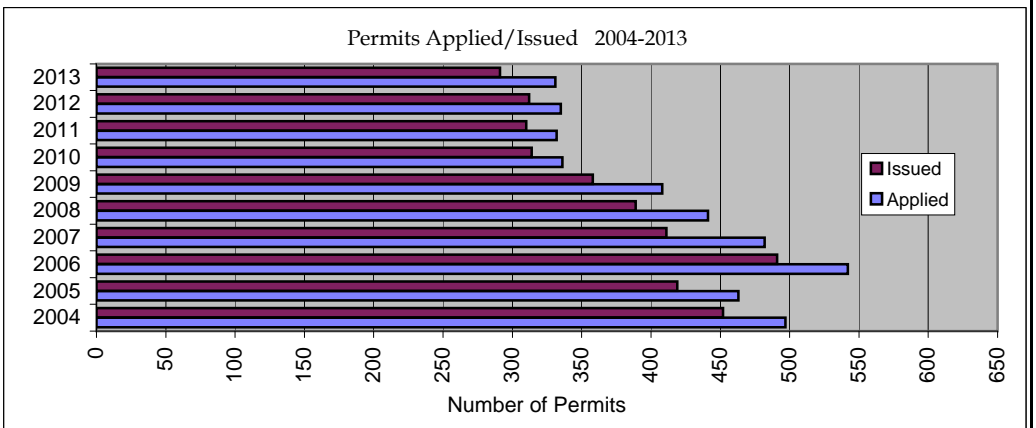
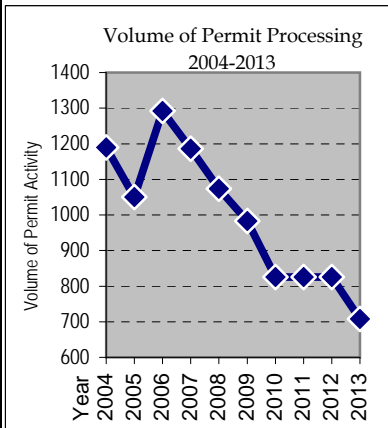
Section 1

Charts, Graphs & Tables

Section 1/Plate 1	Historical Performance – 2004-2013
Section 1/Plate 2	Historical Performance by Month – CY 2013
Section 1/Plate 3	Building Codes Program Activity by Month - CY 2013
Section 1/Plate 4	Permits Issued by Use – CY 2013
Section 1/Plate 5	Value (T) of Construction Authorized by Use – CY 2013 Permits Authorizing Construction by Use – CY 2013
Section 1/Plate 6	Activity by Planning Region –CY 2013

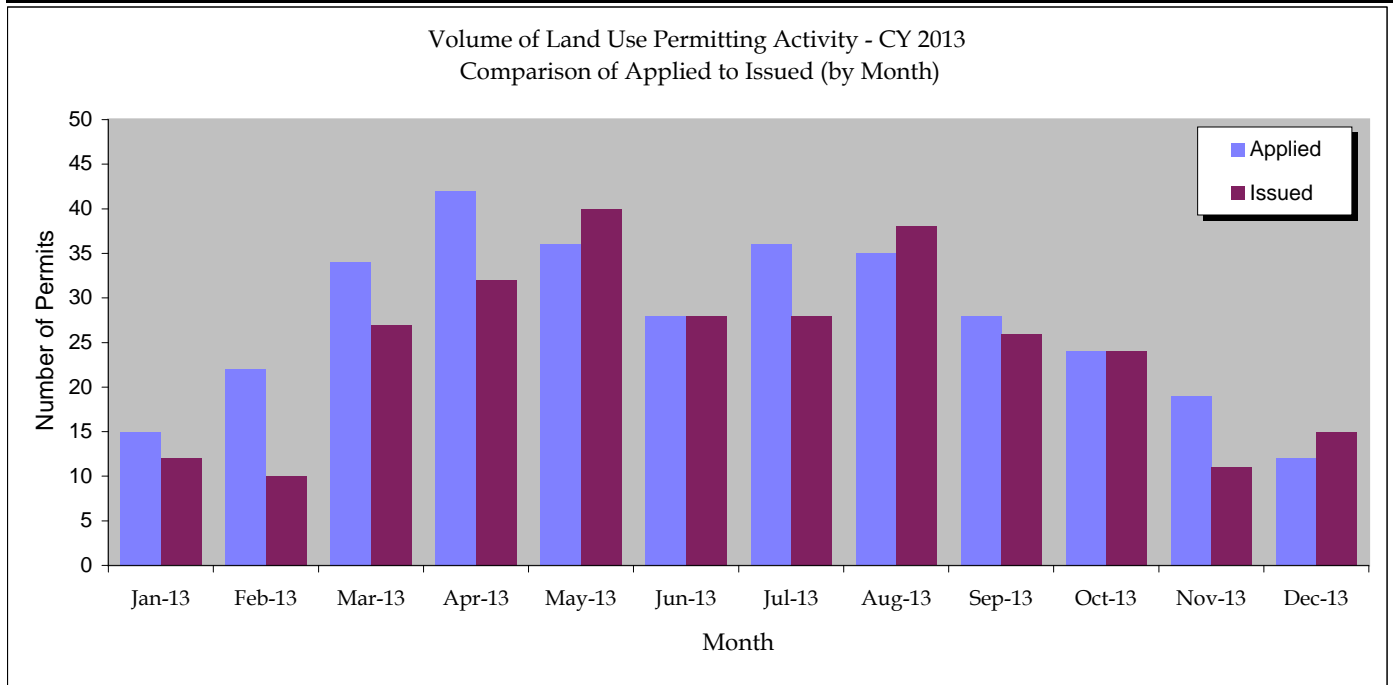
ALLEGANY COUNTY, MARYLAND
Ten (10) Year Summary of Permitting Activities
Annual Report for 2013

	2004	2005	2006	2007	2008	2009	2010	2011	2012	2013
Applied	497	463	542	482	441	408	336	332	335	331
Issued	452	419	491	411	389	358	314	310	312	291
Cancelled	10	8	18	13	13	9	10	8	9	13
Denied	2	5	3	0	3	2	2	10	1	3
Expired	39	25	20	39	31	1	2	0	2	1
Revised	36	47	79	108	87	81	95	94	107	17
COs	154	83	139	133	110	124	67	72	60	52
Total Volume	1190	1050	1292	1186	1074	983	826	826	826	708
Total Fees	\$130,939.70	\$96,363.98	\$112,548.77	\$94,991.69	\$78,798.45	\$82,208.09	\$57,422.89	\$59,281.63	\$35,482.82	\$69,766.65
Value of Authorized Construction	\$38,564,322.00	\$14,196,583.00	\$31,118,278.00	\$22,532,970.00	\$21,240,080.00	\$15,058,370.00	\$8,605,435.00	\$9,954,176.80	\$11,981,640.00	\$15,011,662.00
# SFDs	80	78	86	87	62	51	32	37	31	21
SFD Value(T)	\$11,879,648	\$11,551,185	\$16,021,943	\$17,443,700	\$11,918,645	\$9,254,120	\$5,085,355	\$7,214,350	\$5,875,000	\$4,931,000

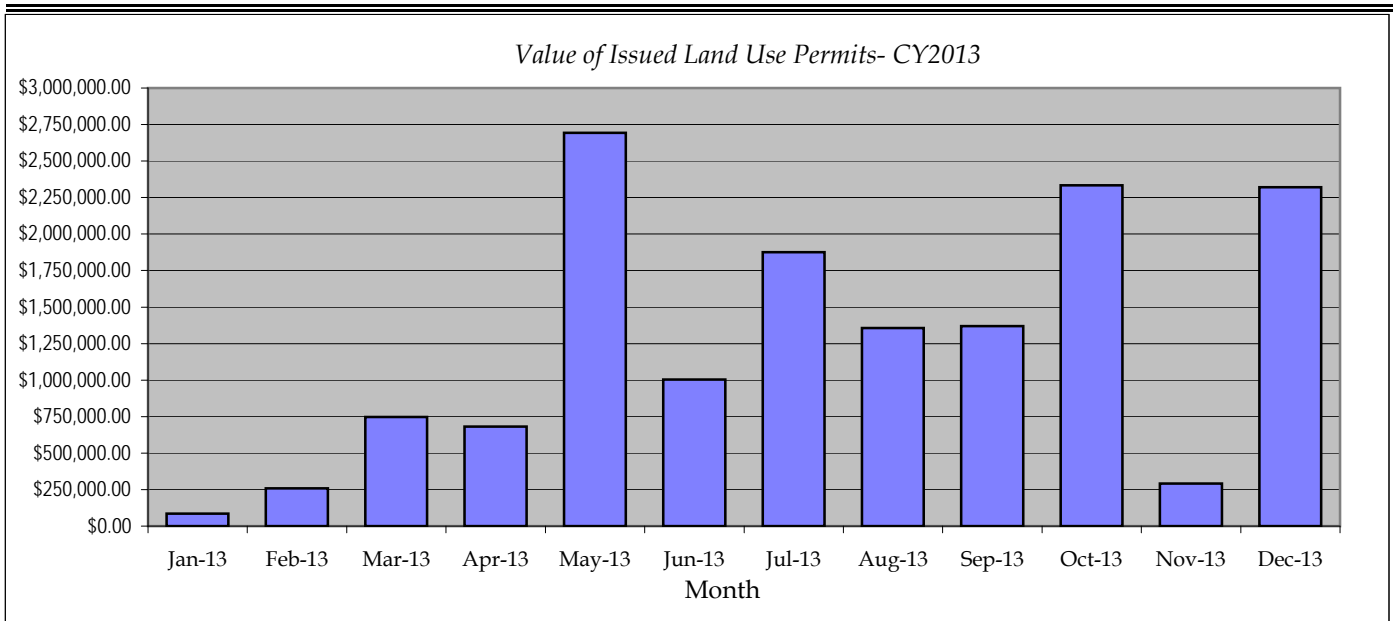


ALLEGANY COUNTY, MARYLAND
Annual Report for 2013
Historical Performance by Month - 2013

CY 2013	Jan-13	Feb-13	Mar-13	Apr-13	May-13	Jun-13	Jul-13	Aug-13	Sep-13	Oct-13	Nov-13	Dec-13	Total
Applied	15	22	34	42	36	28	36	35	28	24	19	12	331
Issued	12	10	27	32	40	28	28	38	26	24	11	15	291

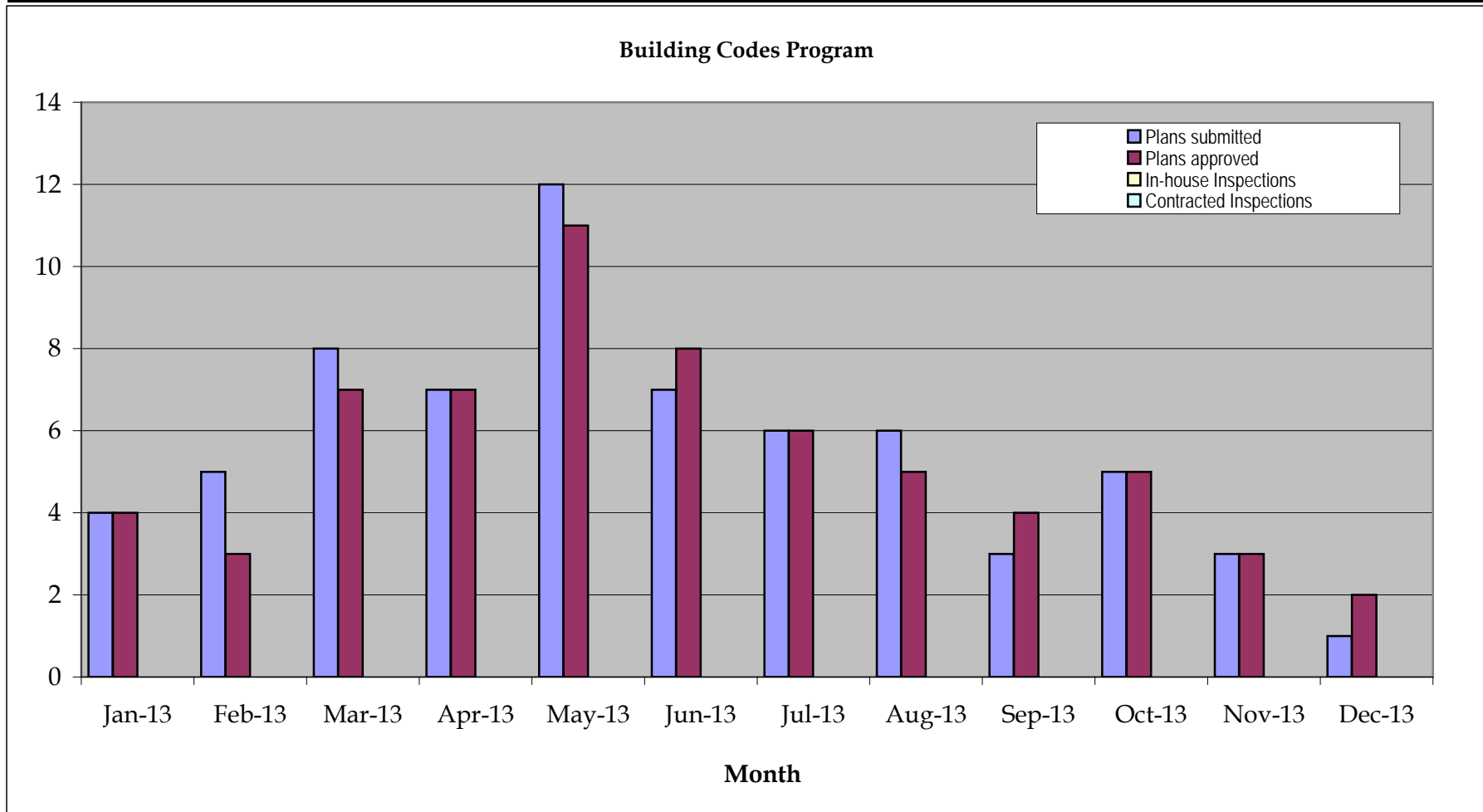


CY 2013	Jan-13	Feb-13	Mar-13	Apr-13	May-13	Jun-13	Jul-13	Aug-13	Sep-13	Oct-13	Nov-13	Dec-13	Total
Value in Dollars	\$84,400.00	\$258,600.00	\$746,612.00	\$680,475.00	\$2,692,300.00	\$1,002,850.00	\$1,875,795.00	\$1,355,400.00	\$1,368,800.00	\$2,334,200.00	\$292,260.00	\$2,319,970.00	\$15,011,662.00



Allegany County, Maryland
Annual Report for 2013
Building Codes Program

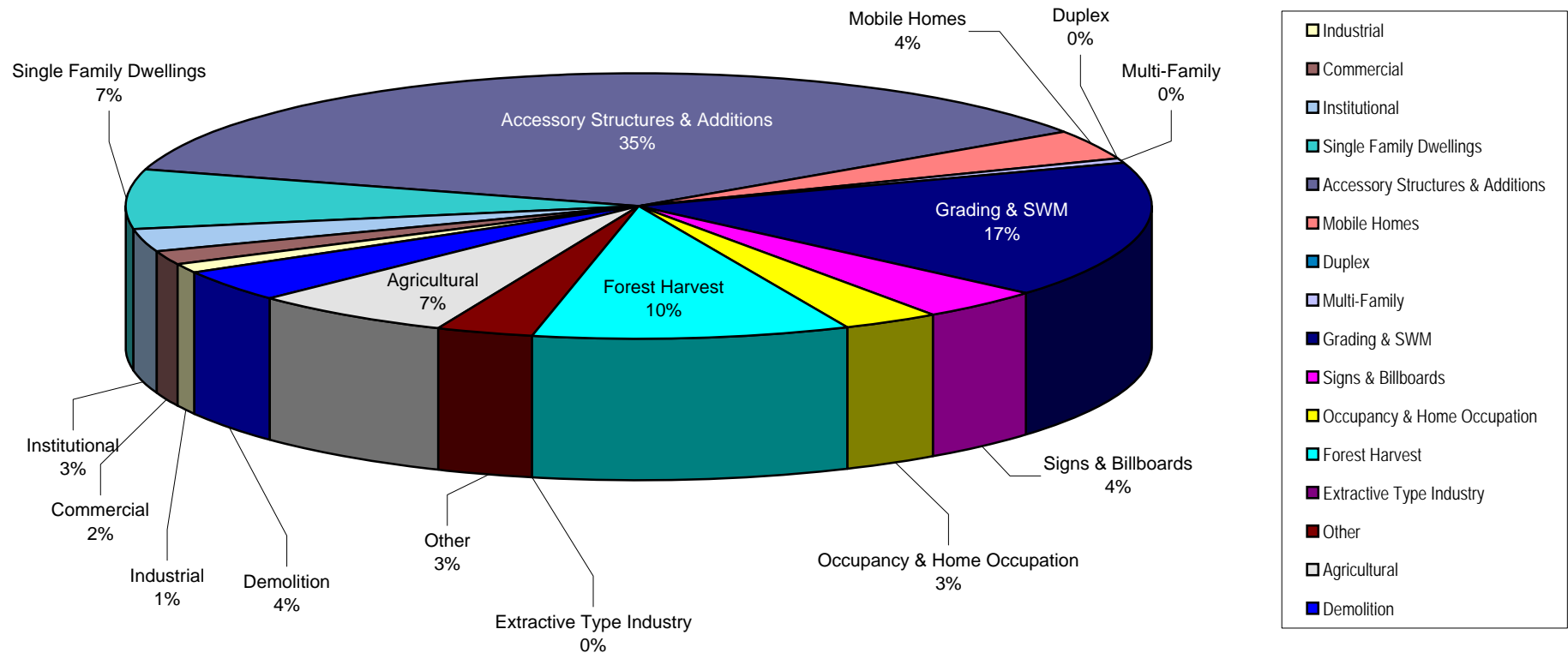
2013	Jan-13	Feb-13	Mar-13	Apr-13	May-13	Jun-13	Jul-13	Aug-13	Sep-13	Oct-13	Nov-13	Dec-13	YTD
Plans submitted	4	5	8	7	12	7	6	6	3	5	3	1	67
Plans approved	4	3	7	7	11	8	6	5	4	5	3	2	65
In-house Inspections	0	0	0	0	0	0	0	0	0	0	0	0	0
Contracted Inspections	0	0	0	0	0	0	0	0	0	0	0	0	0



ALLEGANY COUNTY, MARYLAND
Annual Report for 2013
Permits by Type

2013	Industrial	Commercial	Institutional	Single Family Dwellings	Accessory Structures & Additions	Mobile Homes	Duplex	Multi-Family	Grading & SWM	Signs & Billboards	Occupancy & Home Occupation	Forest Harvest	Extractive Type Industry	Other	Agricultural	Demolition	Total
Permits Issued	3	5	8	21	105	11	0	1	49	11	9	29	0	9	19	11	291

Land Use Permits Issued by Type of Use for 2013

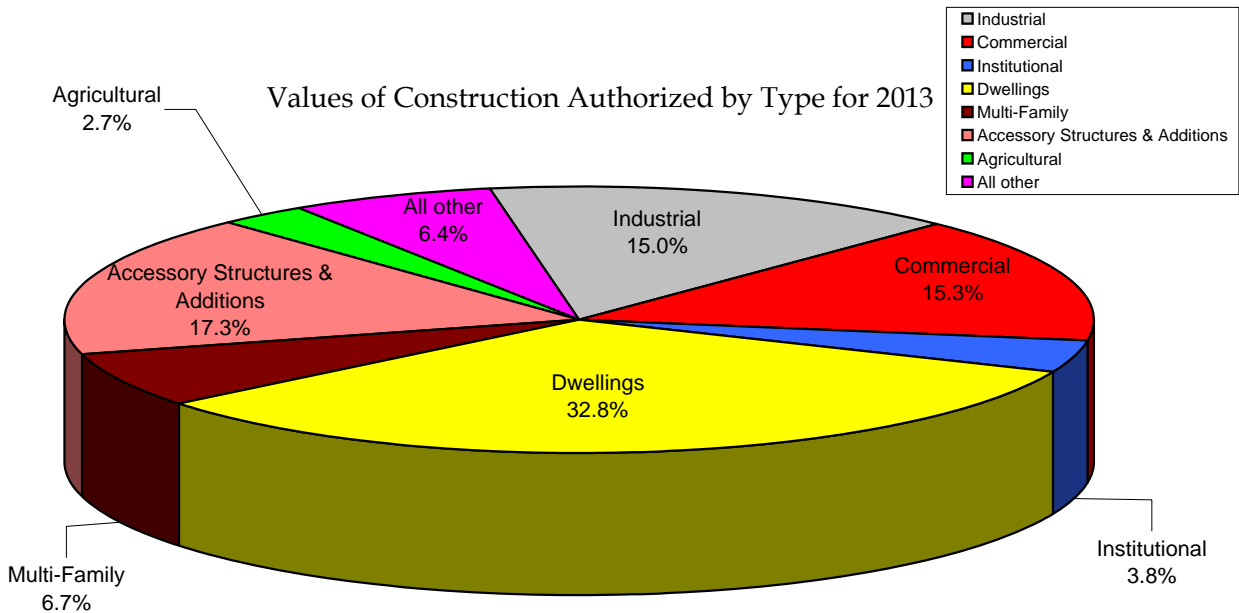


ALLEGANY COUNTY, MARYLAND

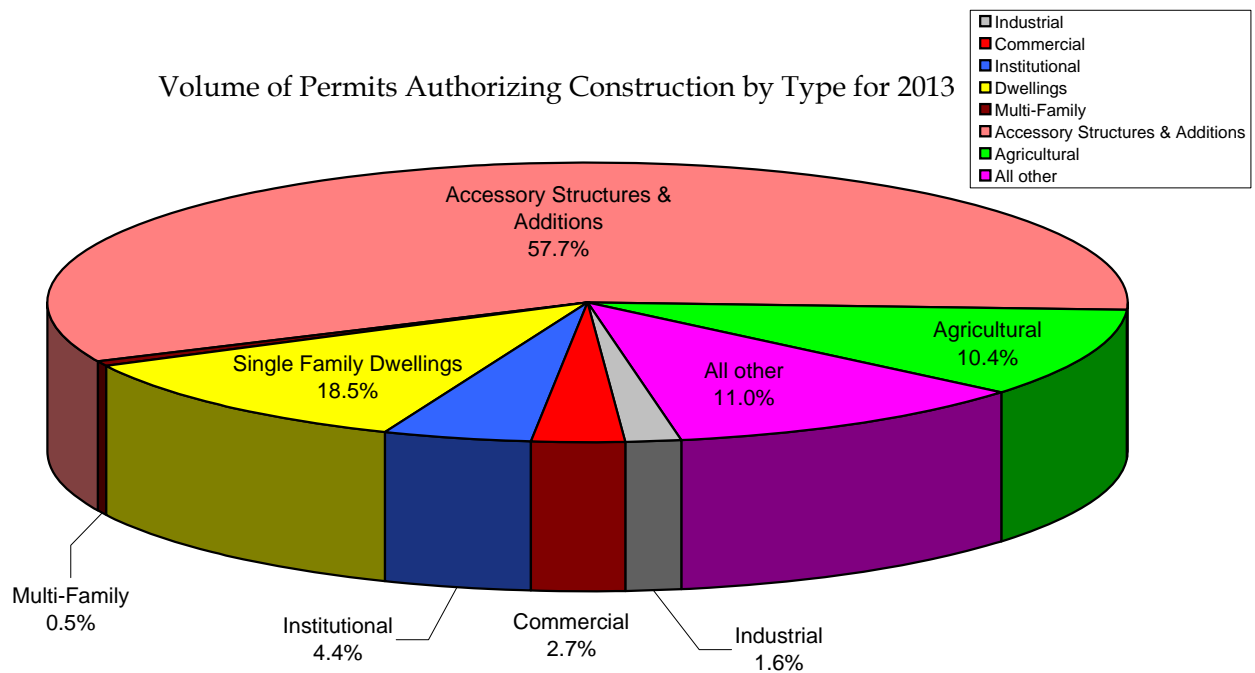
Annual Report for 2013

Construction by Type

2013	Industrial	Commercial	Institutional	Dwellings	Multi-Family	Accessory Structures & Additions	Agricultural	All other	Total
Estimated Value	\$2,249,800	\$2,299,000	\$570,000	\$4,931,000	\$1,000,000	\$2,593,275	\$402,662	\$965,925	\$15,011,662



2013	Industrial	Commercial	Institutional	Dwellings	Multi-Family	Accessory Structures & Additions	Agricultural	All other	Total
Permits Issued	3	5	8	21	1	105	19	20	182

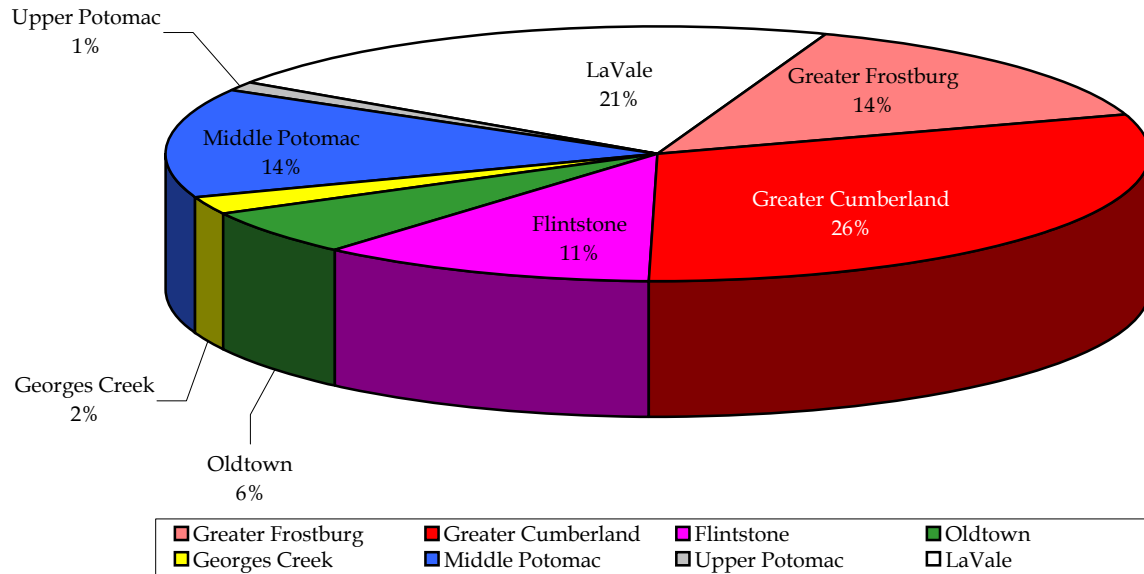


ALLEGANY COUNTY, MARYLAND
Annual Report for 2013
Permitting Activity by Planning Region

All Construction

Planning Region	Greater Frostburg	Greater Cumberland	Flintstone	Oldtown	Georges Creek	Middle Potomac	Upper Potomac	LaVale	Total
Estimated Value	\$2,165,600	\$4,536,020	\$1,669,900	\$865,795	\$340,300	\$2,118,222	\$152,450	\$3,163,375	\$15,011,662
Permits Issued	34	80	39	20	19	34	12	53	291

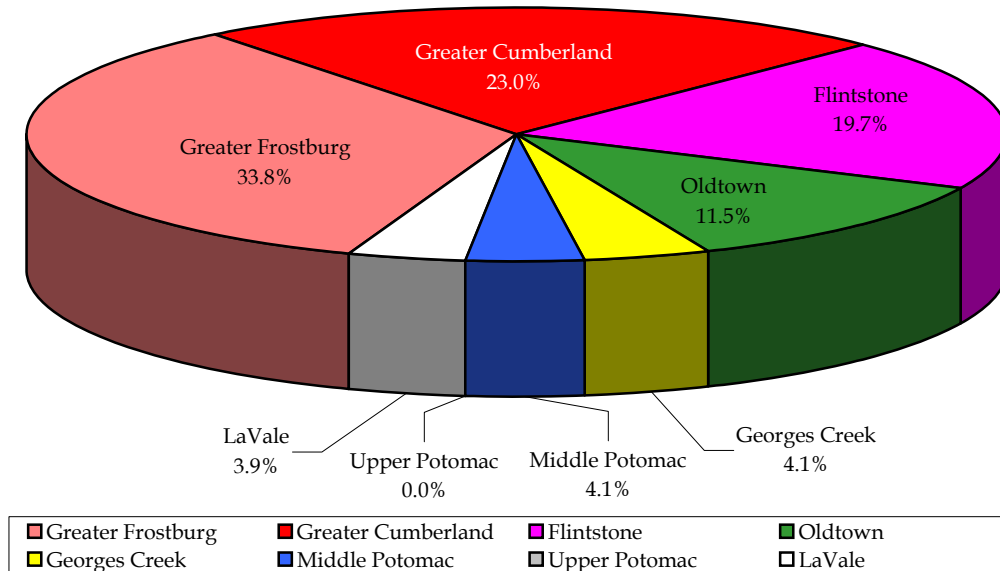
Total Values of Authorized Construction by Planning Region - CY 2013



Single Family Dwelling Construction

Planning Region	Greater Frostburg	Greater Cumberland	Flintstone	Oldtown	Georges Creek	Middle Potomac	Upper Potomac	LaVale	Total
Estimated Value	\$1,668,000	\$1,135,000	\$970,000	\$568,000	\$200,000	\$200,000	\$0	\$190,000	\$4,931,000
Permits Issued	5	7	3	3	1	1	0	1	21

Total Values of SFDs Authorized by Planning Region - CY 2013



Blank Page

2013 Annual Audit

Section 2A

Tabulated Reports

Land Use Permits

Applied



ACDCS - DIVISION OF LAND DEVELOPMENT SERVICES

Report Date: Tuesday, December 31, 2013

Annual Report: 2013

Land Use Permit Applications Applied

Type of Use: All

Parameters: [Date Applied] Between 1/1/2013 And 12/31/2013

Permit #	Date App	Last Rev	First Name	MI	Last Name	Type Of Use	Description	Tax Map Info	Easting	Northing
1301001	1/2/2013				Miller Trucking	Demolition	Raze mobile home dest	M- 15 Q- 7 P- 294 L- 1-2, BLK 5	297300	679950
1301002	1/10/2013		Michael	H.	Peregoy	Other	"After-the-Fact" Authori	M- 20 Q- 21 P- 79 L-	394600	673500
1301003	1/10/2013		Michael	H.	Peregoy	Accessory Structure	"After-the-Fact" Authori	M- 20 Q- 21 P- 79 L-	394600	673500
1301004	1/18/2013				Timbrook Automotive;	Sign	Free standing on-site b	M- 15 Q- 13 P- 192 L-	297300	677900
1301005	1/22/2013				Town Creek Logging	Forest Harvest	1) 20 acres clear cut; 2	M- 64 Q- 14 P- 20 L-	354000	629000
1301006	1/23/2013	2/22/2013			K & J Jewelry	Home Occupation	"After-the-Fact" Authori	M- 6 Q- 17 P- 123 L-	346200	687900
1301007	1/24/2013		Fred		Kimble	Accessory Structure	Detached one car gara	M- 77 Q- 9 P- 180,181 L-	251000	606600
1301008	1/25/2013		William		Wright	Addition	Administrative Permit: I	M- 500(76) Q- 1 P- 848(127) L-	225600	609100
1301009	1/29/2013	3/19/2013			Timbrook Honda	Grading	Site prep for access ra	M- 15 Q- 13 P- 192 L-	297300	677900
1301010	1/29/2013				Western Maryland Lum	Forest Harvest	After-the Fact Authoriz	M- 39 Q- 6 P- 182 L- 2	331400	685800
1301011	1/29/2013				Western Maryland Lum	Forest Harvest	After-the Fact Authoriz	M- 39 Q- 6 P- 182 L- 3	331000	657500
1301012	1/30/2013	7/1/2013			Hillcrest-River Kampgro	Commercial	Vacation campground	M- 26 Q- 6 P- 6 L-	311500	672500
1302001	2/1/2013		Dorothy		Marrocco	Addition	Sunroom addition to exi	M- 24 Q- 10 P- 449 L- pt/o 1 & 2	269100	668600
1302002	2/4/2013				Evergreen Estate Holdi	Agricultural	Agricultural high-tunnel	M- 13 Q- 10 P- 25 L-	271500	679000
1302003	2/5/2013	3/26/2013			Antiques and More	Commercial	Antique sales (addition	M- 16 Q- 17 P- 89 L-	327100	676500
1302004	2/5/2013				Bill Miller Equipment Sa	Grading	Administrative Permit:	M- 24 Q- 3 P- 13, 428 L- 000-Addn. Lot Split	267500	670000
1302005	2/7/2013				Resource Conservation	Agricultural	High tunnel greenhous	M- 24 (36) Q- 13 P- 7 L-	262000	659000
1302006	2/7/2013				Resource Conservation	Agricultural	High tunnel greenhous	M- 24 (36) Q- 13 P- 7 L-	262000	659000
1302007	2/8/2013		Kina		Davis	Grading	1) Drive installation; 2)	M- 62 Q- 3 P- 13 L-	320500	636000
1302008	2/11/2013				Carl Belt, Inc.	Grading	Spoil site	M- 50 Q- 5 P- 169 L- 2	309100	647200
1302009	2/15/2013		Jason		Ewing	Addition	Two story addition to e	M- 47 Q- 10 P- 51 L-	253000	644000
1302010	2/18/2013				Baltimore Pike VFD Inc	Institutional	1)Two bay engine bldg;	M- 16 Q- 16 P- 75 L-	325500	675500
1302011	2/19/2013		James	M.	Metty	Accessory Structure	Storage shed	M- 21 Q- 2 P- 181 L- 4, 5	408800	682100
1302012	2/19/2013		John		Schoenadel	Grading	Cut into embankment	M- 44 Q- 8 P- 15 L-	409000	655500
1302013	2/20/2013				Total Imaging, Inc c/o B	Sign	Sign replacement: On-s	M- 15 Q- 24 P- 339 L-	311200	672200
1302014	2/20/2013				Total Imaging, Inc c/o B	Sign	Sign replacement: On-s	M- EL2 Q- 9 P- 38 L- 1-2	300600	692200
1302015	2/20/2013		Timothy		Wilson	Accessory Structure	Detached garage	M- 3A Q- 14 P- 51, 87 L- 22, pt of 20	268800	627400
1302016	2/21/2013		David		Sensabaugh	Addition	Dining/Living room addi	M- 24 Q- 21 P- 184 L- 4-5 (Sect. 1)	266500	660800
1302017	2/25/2013		Quinton	B.	Dye	Accessory Structure	Storage shed	M- 49 Q- 1 P- 241 L- 8	279500	645500
1302018	2/26/2013	5/7/2013	John	T	Allen, Jr	Accessory Structure	Detached garage	M- 23 Q- 22 P- 578 L- p/o road closing*	251800	661500
1302019	2/27/2013				Lighthouse of Hope c/o	Sign	Free standing location	M- PP2 Q- 4 P- 246 L- (Block 22)	292100	652200
1302020	2/28/2013	4/4/2013			Total Imaging, Inc c/o	Sign	Relocation/Replaceme	M- 26 Q- 1 P- 117 L-	298400	670900
1302021	2/28/2013		Mary Jane	J	Higson	Addition	Two bedroom addition t	M- 16 Q- 14 P- 220 L- 2	317400	677000
1303001	3/1/2013				Verizon c/o RETTEW (Other	(1)Telecom utility buildi	M- 35 Q- 5 P- 63 L-	257620	658978
1303002	3/1/2013	9/23/2013			Verizon c/o T.A.G. c/o	Other	(1)Telecom utility buildi	M- 47 Q- 17 P- 183 L- Pt/o Tract 3	259841	643626
1303003	3/1/2013	7/25/2013			Verizon c/o UBT (#041	Other	Telecom utility building	M- 24 Q- 13 P- p/o7 L- 6of11	262000	662000
1303004	3/1/2013				Verizon c/o RETTEW (Other	(1)Telecom utility buildi	M- 24 Q- 10 P- 25 L-	269893	666599
1303005	3/1/2013		Sandra	C	Lashbaugh	Accessory Structure	In-ground pool	M- 49 Q- 1 P- 171 L- (1)	278400	645900
1303006	3/1/2013	9/19/2013			Verizon c/o T.A.G. c/o	Other	(1)Telecom utility buildi	M- 16 Q- 21 P- 402 L-	321109	674379
1303007	3/1/2013	6/28/2013			Verizon c/o UBT (#041	Other	Telecom utility building	M- 16 Q- 11 P- 136 L-	327000	679500
1303008	3/1/2013	7/25/2013			Verizon c/o UBT (#041	Other	Telecom utility building	M- 6 Q- 16 P- 12 L-	342000	687300
1303009	3/1/2013	9/18/2013			Verizon c/o T.A.G c/o U	Other	(1)Telecom utility buildi	M- 7 Q- 19 P- 115 L-	352429	685078
1303010	3/1/2013	9/30/2013			Verizon c/o T.A.G c/o U	Other	(1)Telecom utility buildi	M- 19 Q- 7 P- 94 L-	369848	679982
1303011	3/1/2013	8/2/2013			Verizon c/o UBT (#041	Other	Telecom utility building	M- 20 Q- 21 P- 15 L-	392000	673500

Report: Permits []Applied []Revised []Cancelled [] Denied []Expired [] Deadfiled []

Section 2A Table 1

Report: Permits: Applied and Revised Annual Format ver 1/11 [PSD_LS2]
1/8/2014 8:46:00 AM

Report Page 1 of 7

Permit #	Date App	Last Rev	First Name	MI	Last Name	Type Of Use	Description	Tax Map Info				Easting	Northing
1303012	3/1/2013	9/19/2013			Verizon c/o Crown Com	Other	Telecom utility equipme	M- 10	Q- 23	P- 88	L-	418700	684900
1303013	3/5/2013		John	W	Bailey Jr.	Grading	"After-the-Fact" Authori	M- BR3	Q- 8	P- 2	L-	317500	687500
1303014	3/7/2013	3/13/2013	Matthew		Stahlman	Agricultural	Agricultural building	M- 14	Q- 17	P- 346	L-	292200	677400
1303015	3/8/2013		Harry		Davis	Accessory Structure	Pole building (for reside	M- 52	Q- 19	P- 58	L-	332500	636500
1303016	3/8/2013		Walter	B.	Robertson	Addition	"After-the-Fact" Authori	M- MS3	Q- 5	P- 172	L-	271000	684000
1303017	3/11/2013				Western Maryland Sign	Sign	Free standing on-site b	M- 38	Q- 6	P- 181	L- 11-13 p/o 9-10	311000	657200
1303018	3/12/2013				Western Maryland Lum	Forest Harvest	21 acres select cut	M- 15	Q- 5	P- 262	L-	309500	682500
1303019	3/15/2013	4/5/2013			Daystar Builders (Vogt	Single Family Dwelling	Two story dwelling w/at	M- 36	Q- 4	P- 99	L- 10	268800	657800
1303020	3/15/2013	3/27/2013	Brian		Malloy	Accessory Structure	Detached garage	M- 4	Q- 13	P- 200	L- 1 (Section E)	298400	689800
1303021	3/18/2013	4/29/2013	Justin		McCoy	Demolition	Raze existing garage	M- 14	Q- 12	P- 106	L-	294800	680500
1303022	3/18/2013	3/19/2013			Black Oak, LLC c/o Du	Agricultural	Utility building (housing	M- 70	Q- 19	P- 15	L-	259693	613329
1303023	3/18/2013	3/26/2013			Foxcraft Homes, Inc (H	Single Family Dwelling	Two story dwelling	M- BR3	Q- 16	P- 93	L-	319600	688000
1303024	3/19/2013				Black Oak, LLC c/o Du	Agricultural	Silo #1	M- 70	Q- 19	P- 15	L-	259636	613317
1303025	3/19/2013				Black Oak, LLC c/o Du	Agricultural	Silo #2	M- 70	Q- 19	P- 15	L-	259697	613418
1303026	3/19/2013				Black Oak, LLC c/o Du	Agricultural	Silo #3	M- 70	Q- 19	P- 15	L-	259742	613381
1303027	3/19/2013				Black Oak, LLC c/o Du	Agricultural	Silo #4	M- 70	Q- 19	P- 15	L-	259750	613323
1303028	3/20/2013		William	I	Capel	Addition	Carport addition to sing	M- CR6	Q- 19	P- 164	L- 26C	278400	644100
1303029	3/20/2013				Hillegas Construction (Single Family Dwelling	Two story dwelling with	M- 9	Q- 22	P- 68	L- 5	395500	686400
1303030	3/26/2013		John		Kull c/o Teter Landscap	Grading	Access road; maintena	M- 8	Q- 16	P- 33	L-	378500	688500
1303031	3/27/2013		James		Benjamin	Accessory Structure	In ground pool	M- 3	Q- 13	P- 5	L-	278200	689000
1303032	3/28/2013		Anthony	M	Russell	Agricultural	Pole building for agricul	M- 72	Q- 6	P- 1	L- 17, Sect. 2	365500	624000
1304001	4/2/2013	5/3/2013	Richard	S	Miller	Accessory Structure	Detached garage	M- 5	Q- 9	P- 138	L-	320500	690900
1304002	4/4/2013		Gareth		Buchholtz	Agricultural	Barn	M- BR2	Q- 22	P- 213	L- 2 and lot split (p/o L 3)	317800	684300
1304003	4/5/2013				Daystar Builders (Vogt	Grading	Site preperation for dw	M- 36	Q- 4	P- 99	L- 10	268800	657800
1304004	4/5/2013		Stephen		Shipley	Addition	Sun porch	M- 72	Q- 6	P- 1	L-	365300	624300
1304005	4/5/2013		Roger		Brashear	Grading	Fill site (waste construc	M- 68	Q- 20	P- 85	L-	229000	613000
1304006	4/8/2013		Eric		Gillum	Accessory Structure	Pole Building	M- BR2	Q- 17	P- 170	L- 5	317600	686000
1304007	4/10/2013		Seth	A.	Hull	Accessory Structure	Above ground pool	M- 49	Q- 2	P- 000	L-	282000	647000
1304008	4/10/2013				LOCPA, Inc.	Grading	Blanket Grading Permit	M- 44	Q- 1	P- 93,10	L-	409000	658000
1304009	4/11/2013		Randall		Mann	Grading	Site preparation for futu	M- 10	Q- 23	P- 35	L-	419000	686000
1304010	4/11/2013		David	J.	Slider	Single Family Dwelling	Modular dwelling	M- 52	Q- 16	P- 112	L- 3	342500	639500
1304011	4/12/2013	6/26/2013	Kimberly	A	Scarlett	Single Family Dwelling	Rancher	M- 38	Q- 18	P- 68	L- 9	312300	651500
1304012	4/12/2013				Western Maryland Lum	Forest Harvest	Select cut of 57.3 acres	M- 64	Q- 21	P- 95	L- 4E	362000	624000
1304013	4/12/2013	4/15/2013	Jackie	J.	Burner	Addition	Administrative Permit:	M- 12	Q- 23	P- 112	L-	254000	674300
1304014	4/12/2013	4/16/2013			Lucky 13 Towing c/o Ar	Occupancy	Towing Service (re-locat	M- 15	Q- 12	P- 195	L-	311549	677437
1304015	4/12/2013		Bradley		Kimble	Forest Harvest	Select Cut 10 acres	M- 19	Q- 2	P- 161,162	L- TR 943-944 Sec D	373000	681000
1304016	4/15/2013				Miller Trucking	Demolition	Raze structure	M- 62	Q- 4	P- 36	L-	324500	634800
1304017	4/15/2013		Paul	Le	Bidinger	Addition	Covered deck addition t	M- 35	Q- 15	P- 228	L- 47 pt /o 48	250200	652000
1304018	4/16/2013				Maryland Water Servic	Grading	Sewerage line repair; t	M- 49	Q- 0	P- 0(various)	L-	279000	640000
1304019	4/16/2013		Craig		Appel	Grading	1) Fill; 2) Landscaping	M- 44	Q- 1	P- 43, 102	L- (Lot "3" & P. 102)	405500	660000
1304020	4/17/2013	5/7/2013	Leo		Lavin	Addition	1)Bedroom, living room	M- 63	Q- 1	P- 162	L-	332000	636000
1304021	4/17/2013				St. Marys Church c/o S	Demolition	Raze church	M- LC1	Q- 10	P- 53	L-	243700	639200
1304022	4/18/2013		Matthew	L	Davis	Addition	Roof addition over exist	M- RA2	Q- 1	P- 1	L- (two parcels)	268200	624500
1304023	4/18/2013				Allegany Boys Camp c/	Institutional	Porch addition to admin	M- 53	Q- 14	P- 19	L-	353000	641500
1304024	4/22/2013		Charles		McKenzie	Addition	Breezeway roof additio	M- 4	Q- 19	P- 82	L- 5, section 2	297400	684900
1304025	4/22/2013		Frank		Fotia	Agricultural	Pole Barn	M- 39	Q- 20	P- 60	L- 4	316800	648400
1304026	4/24/2013		Charles	R.	Nolan	Grading	1)Site preperation for d	M- 24	Q- 5	P- 435	L- 2	273000	670250
1304027	4/24/2013		Richard		Mullenax	Mobile Home	Singlewide Mobile Hom	M- 27	Q- 24	P- 191	L- 2	329000	663000
1304028	4/25/2013		Kenneth		Weller	Grading	Clearing and grubbing	M- PP1	Q- 4	P- 272	L- 23-28 Blk 34	290300	652500
1304029	4/25/2013		William		Carr	Grading	Road access (ATV trail	M- 15	Q- 11	P- 340	L-	308000	678600
1304030	4/29/2013	5/8/2013	Justin		McCoy	Accessory Structure	Detached garage	M- 14	Q- 12	P- 106	L-	294800	680500
1304031	4/29/2013				Merit Contracting, Inc.	Grading	Road Installation/SWM	M- 27	Q- 18	P- (99)	L- various	330000	664000
1304032	4/29/2013				Cessna Brothers (Hast)	Forest Harvest	Select cut of 11.5; Clea	M- 5	Q- 23	P- 126	L-	326000	687000
1304033	4/29/2013		Kraig	A	Powers	Accessory Structure	Prefabricated storage s	M- 48	Q- 11	P- 93	L- 26 Blk V Sec 14	274500	643750

Report: Permits []Applied []Revised []Cancelled [] Denied []Expired [] Deadfiled []_____

Section 2A Table 1

Report: Permits: Applied and Revised Annual Format ver 1/11 [PSD_LS2]
1/8/2014 8:46:07 AM

Report Page 2 of 7

Permit #	Date App	Last Rev	First Name	MI	Last Name	Type Of Use	Description	Tax Map Info				Easting	Northing
1304034	4/29/2013				Gradcon (Shrout)	Single Family Dwelling	Ranch style dwelling (r	M- 63	Q- 18	P- 164	L-	348250	628500
1304035	4/30/2013				Shaffer c/o Coughenou	Grading	1)Road construction ex	M- 4	Q- 13	P- 12	L-	297800	689300
1304036	4/30/2013				RT 95 Wood Products (Forest Harvest	Select cut of 9 acres	M- 69	Q- 12	P- 155	L-	259500	619000
1305001	5/1/2013	5/17/2013	Aaron		Bennett	Single Family Dwelling	Cape Cod Dwelling	M- 23	Q- 22	P- 165	L-	252000	662000
1305002	5/2/2013		Donald	K	Hampton	Grading	Site prep for future dwe	M- 63	Q- 8	P- 383	L- 2	337000	630200
1305003	5/2/2013	5/29/2013	Donald	K	Hampton	Single Family Dwelling	One story dwelling	M- 63	Q- 8	P- 383	L- 2	337000	630200
1305004	5/2/2013				Western Maryland Lum	Forest Harvest	Clear cut of 16 acres	M- 24	Q- 5	P- 419	L-	274000	671500
1305005	5/3/2013	7/16/2013	Bobby		Keefer	Single Family Dwelling	Modular dwelling	M- 21	Q- 14	P- 183	L- 8 Amended	409800	677000
1305006	5/6/2013	5/17/2013			Coughenours Surveyin	Addition	Superstructure addition	M- EL2	Q- 14	P- 55	L-	299600	691200
1305007	5/6/2013	6/24/2013	Michael	T	Collins	Accessory Structure	Detached garage (with	M- BR2	Q- 14	P- 119	L-	316000	683900
1305008	5/6/2013				Potomac Valley Protest	Sign	Replacing face of dama	M- RA4	Q- 1	P- 2	L-	268500	625100
1305009	5/6/2013	5/10/2013	James		Twigg	Accessory Structure	Detached garage	M- 48	Q- 6	P- 112	L-	277800	645900
1305010	5/7/2013				Adams & Sons Constr	Grading	1) Road installation; 2)	M- 64	Q- 14	P- 110,109 (21)*	L- 2(1)*	355000	628000
1305011	5/8/2013	5/8/2013	Michael		Madigan	Addition	Covered porch addition	M- 70	Q- 2	P- 38	L-	264950	623200
1305012	5/9/2013				Allegany Scrap, Inc. c/o	Demolition	Raze shell building	M- 50	Q- 5	P- 82	L-	309200	645800
1305013	5/9/2013				Allegany Scrap, Inc. c/o	Demolition	Raze shell building (for	M- 50	Q- 10	P- 133	L-	306000	644000
1305014	5/9/2013		Charles		Sarver	Accessory Structure	"After-the-Fact" Authori	M- EL3	Q- 4	P- 6	L- 1-4	299400	691300
1305015	5/9/2013				Orleans Volunteer Fire	Institutional	Pavillion	M- 21	Q- 9	P- 18	L-	411100	680900
1305016	5/9/2013	5/16/2013	Darrell		Lambert	Agricultural	Pole barn	M- 17	Q- 6	P- 10	L-	348000	682000
1305017	5/10/2013		Robert		Kelley	Accessory Structure	Storage shed	M- BR2	Q- 15	P- 207	L-	316250	684500
1305018	5/14/2013		Mark		Furman (Brubaker)	Forest Harvest	Select cut of 7 acres	M- 17	Q- 7	P- 42	L-	332500	679100
1305019	5/15/2013	5/29/2013	Terry		McDowell (Stafford)	Addition	Bedroom addition to exi	M- BE1	Q- 5	P- 7 Section A	L- 83-85	278900	641000
1305020	5/15/2013		Lawrence		Buck	Mobile Home	Single wide mobile hom	M- 41	Q- 16	P- 84	L- 1	360000	651500
1305021	5/15/2013	5/16/2013	Bonnie		Meagher	Addition	Breezeway addition co	M- 38	Q- 21	P- 328	L- 3	303900	648600
1305022	5/16/2013		Chester	F	Davis	Addition	1)Two story addition to	M- 38	Q- 12	P- 197	L-	311800	657000
1305023	5/16/2013	5/17/2013			Bedford Road Volunte	Grading	Fill site	M- BR2	Q- 17	P- 183	L-	318000	686000
1305024	5/17/2013				Bowling Green Volunte	Grading	Removal and reinstallat	M- BG3	Q- 9	P- 61	L-	291500	658000
1305025	5/20/2013		James		Guy	Addition	Garage, bedroom and	M- 63	Q- 17	P- 58	L-	344000	629500
1305026	5/20/2013				Sonnys Construction (L	Single Family Dwelling	Two story dwelling w/at	M- 27	Q- 19	P- 159	L-	315750	662000
1305027	5/22/2013	5/28/2013			Pool and Spa Masters (Accessory Structure	In ground pool	M- 27	Q- 12	P- 165	L-	330200	666200
1305028	5/22/2013	9/12/2013	Wanda		Bergdoll	Grading	Site preparation for futu	M- 15	Q- 4	P- 303	L- 311-315 Sect A	308000	682000
1305029	5/23/2013	6/18/2013	Harry		Grove	Accessory Structure	Garage with attached c	M- 15	Q- 17	P- 223	L- 93 pt 94	310800	676100
1305030	5/23/2013				Baltimore Pike VFD Inc	Grading	Site prep for 1)Engine	M- 16	Q- 16	P- 75	L-	325500	675500
1305031	5/23/2013		Teri		Smith	Accessory Structure	Carport	M- 20	Q- 20	P- 15	L- 2	392000	673400
1305032	5/30/2013		Darrell		Stonestreet	Agricultural	Pole building	M- 17	Q- 17	P- 97	L-	344400	676400
1305033	5/31/2013		William	L	Perkins	Accessory Structure	"After-the-Fact" Authori	M- 70	Q- 7	P- 65	L-	260100	618500
1306001	6/3/2013		Paul	F	Kirby	Accessory Structure	In ground pool	M- 2	Q- 21	P- 290	L- 1	267400	685600
1306002	6/3/2013	8/22/2013	Randall		Mann	Mobile Home	Double wide mobile ho	M- 10	Q- 23	P- 35	L- 2	419000	686000
1306003	6/4/2013		Eric		Bonner	Addition	Covered deck addition t	M- 4	Q- 19	P- 82	L- 1 (Section 2)	297300	684600
1306004	6/4/2013				Valley Vista Mobile Ho	Occupancy	Mobile Home Park	M- 35	Q- 4	P- 190	L-	253800	658000
1306005	6/5/2013	6/12/2013			Red Rock Enterprises,	Forest Harvest	Select cut of 487 acres	M- 3	Q- 15	P- 7,12,69,192,227,	L-	284000	687000
1306006	6/5/2013		Gregory		Preston	Addition	Porch additon	M- 35	Q- 24	P- 209	L-	258700	649800
1306007	6/6/2013		Endre		Melkovics, Jr.	Addition	Roof addition (over exis	M- 15	Q- 10	P- 305	L- p/o Lots 225-228	307000	680000
1306008	6/6/2013				Bethel Pentecostal Holi	Institutional	Pavillion	M- 47	Q- 14	P- 259,278	L-	246200	641800
1306009	6/7/2013				Smith Logging	Forest Harvest	Select cut 20 acres	M- 65	Q- 21	P- 25	L-	374200	625400
1306010	6/7/2013		Sean		Marsh	Accessory Structure	Pole building	M- 76	Q- 7	P- 84	L-	226000	607900
1306011	6/10/2013		Charles		Davis	Accessory Structure	Storage shed	M- 80	Q- 13	P- 47	L-	243800	593800
1306012	6/10/2013		John		Ternent	Addition	Addition to existing dwe	M- 58	Q- 2	P- 95	L- (lot split)	247000	636000
1306013	6/11/2013				Bill Miller Equipment Sa	Stormwater	Administrative Permit: "	M- 24	Q- 3	P- 448	L-	267500	670000
1306014	6/11/2013		Edward	D	Drew	Accessory Structure	1)Storage building; 2)	M- 35	Q- 5	P- 238	L- 62-63	255000	659900
1306015	6/11/2013				Foxcraft Home Builders	Grading	1)Installation of access	M- 47	Q- 24	P- 237	L-	254600	638600
1306016	6/14/2013	7/15/2013	Eric		Turner (Riley)	Addition	Bedroom/diningroom a	M- 7	Q- 11	P- 318 (Residual)	L-	365500	691000
1306017	6/17/2013	7/25/2013	Robert		Taylor	Accessory Structure	(1) Storage shed; (2) R	M- 23	Q- 17	P- 208	L-	256600	663200
1306018	6/18/2013		Richard		Heavner	Accessory Structure	Above ground pool	M- BR2	Q- 13	P- 224	L-	315000	682900

Report: Permits []Applied []Revised []Cancelled [] Denied []Expired [] Deadfiled []_____

Report: Permits: Applied and Revised Annual Format ver 1/11 [PSD_LS2]
1/8/2014 8:46:07 AM

Section 2A Table 1

Report Page 3 of 7

Permit #	Date App	Last Rev	First Name	MI	Last Name	Type Of Use	Description	Tax Map Info				Easting	Northing
1306019	6/19/2013		Dennis	F	Johnson	Agricultural	Agricultural barn	M- 38	Q- 22	P- 387	L-	307200	648800
1306020	6/20/2013	8/12/2013	Rebecca	K.	Lowdermilk	Single Family Dwelling	Modular ranch dwelling	M- 49	Q- 1	P- 131(136)*	L- 1	278200	645300
1306021	6/20/2013				Tattoo Nouveau	Occupancy	Tattoo studio	M- 47	Q- 4	P- 6	L-	253700	646600
1306022	6/21/2013		Michael		McLaughlin	Accessory Structure	Storage building	M- 4	Q- 8	P- 117	L- 1 (Parcel A)	302000	691500
1306023	6/25/2013		Walter	E	Lancaster	Accessory Structure	Storage shed	M- 80	Q- 1	P- 000	L-	242000	598500
1306024	6/25/2013	7/24/2013			Allegany Boys Camp c/	Institutional	1)Replacing MH w/ stor	M- 53	Q- 13	P- 18	L-	353000	641500
1306025	6/26/2013		Gary	S	Llewellyn	Addition	Livingroom, bedroom a	M- 79	Q- 4	P- 97	L- 1	236167	597810
1306026	6/27/2013				Kristin Weimer c/o BB&	Grading	Installation of Krusen L	M- 12	Q- 17	P- 222	L-	254000	677000
1307001	7/1/2013				Cessna Brothers (Cum	Forest Harvest	Select cut of 15 acres	M- 64	Q- 17	P- 26,30	L-	364750	627000
1307002	7/1/2013		Robert		Hartman	Grading	Cut/Landscape	M- 69	Q- 23	P- 49	L-	254000	612800
1307003	7/2/2013		George	R	Plitnik	Addition	1)Garage/storage; 2)br	M- 2	Q- 8	P- 288	L- 1	270000	691500
1307004	7/8/2013		John		Hampton	Demolition	Raze existing storage s	M- BR1	Q- 11	P- 75	L-	314200	662700
1307005	7/8/2013		Richard	H.	Kenner, Sr.	Accessory Structure	Storage shed	M- 47	Q- 9	P- 221	L- 5-6	250400	644200
1307006	7/8/2013		John	F.	Natolly II	Addition	Addition to existing gar	M- 15	Q- 16	P- 250	L-	306000	677000
1307007	7/8/2013		Craig	T.	Powers	Addition	Bedroom addition to exi	M- 15	Q- 20	P- 87	L-	301000	673400
1307008	7/10/2013		James	A	Heward	Mobile Home	Doublewide mobile ho	M- 13	Q- 14	P- 58	L- (Remainder)	264700	675300
1307009	7/10/2013				Foxcraft Home Builders	Single Family Dwelling	One and a half story d	M- 47	Q- 24	P- 237	L-	257000	637000
1307010	7/11/2013		Lewis		Ruddolph (Spence)	Other	Camper port	M- 53	Q- 1	P- 112	L- 11	351600	646900
1307011	7/11/2013		James		Michael	Grading	Fill site	M- 69	Q- 23	P- 9,48	L-	254200	612400
1307012	7/15/2013		Reginald & L		Bridges	Addition	Pole building addition t	M- 15	Q- 7	P- 260	L-	297600	678800
1307013	7/15/2013		John		Hampton	Accessory Structure	Detached garage (to re	M- BR1	Q- 11	P- 75	L-	314200	662700
1307014	7/15/2013		Robert		Braithwaite	Accessory Structure	1) "ATF" detached gara	M- 76	Q- 2	P- 178	L-	229000	610300
1307015	7/16/2013		John		Clites	Grading	"After-the-Fact Authoriz	M- 15	Q- 17	P- 72 (associated w/	L-	310800	675200
1307016	7/16/2013	9/18/2013			CSX Transportation, In	Industrial	Hump compressor buil	M- 38	Q- 5	P- 185	L-	310000	657700
1307017	7/18/2013				Western Maryland Sign	Sign	On-site, free standing,	M- 37	Q- 22	P- 230	L- parcel 2	288700	649600
1307018	7/18/2013	9/25/2013			Gradcon Inc. (Snyder)	Single Family Dwelling	Rancher with attached	M- 36	Q- 4	P- 99	L- 7	269000	658300
1307019	7/18/2013	8/15/2013			Gradcon Inc. (Harman)	Single Family Dwelling	Two story dwelling with	M- 36	Q- 4	P- 99	L- 24	269800	657600
1307020	7/22/2013		Robert	P	DeMoss	Addition	Livingroom addition to	M- CO1	Q- 14	P- 57	L-	293000	682000
1307021	7/22/2013				Corriganville Volunteer	Institutional	Kitchen/bath addition to	M- CO1	Q- 10	P- 72	L- 1	296500	682500
1307022	7/23/2013		Alice		Lambert	Forest Harvest	Select cut of 70 acres	M- 17	Q- 6	P- 10,11	L-	349800	681000
1307023	7/23/2013		Curlee		Miller	Grading	Driveway entrance and	M- 16	Q- 21	P- 402	L-	320250	674000
1307024	7/24/2013	7/24/2013	Carl		Fetters	Demolition	1) "ATF" Demolition of	M- 3	Q- 8	P- 130	L-	281500	691900
1307025	7/24/2013		James	W	Ryan	Grading	Fill site	M- 15	Q- 18	P- 315	L- 1	312000	675400
1307026	7/25/2013				Pool and Spa Masters (Accessory Structure	In-ground swimming po	M- 41	Q- 13	P- 60	L- Parcels 1-3	353000	651000
1307027	7/26/2013		Carl		Donahoe	Accessory Structure	Workshop	M- 15	Q- 10	P- 305, Section B	L- pt/o 408-410...	307600	680100
1307028	7/29/2013		Dennis		Dawson	Grading	Fill/Stockpile	M- 27	Q- 12	P- 83	L-	331500	667500
1307029	7/29/2013				Showcase Homes (spe	Other	Administrative Permit:	M- CR5	Q- 9	P- 114	L- 33	280300	645400
1307030	7/29/2013				Showcase Homes	Commercial	One story addition(retai	M- 49	Q- 13	P- 144	L- 664-665	279300	641200
1307031	7/29/2013				Countryside Bakery c/o	Occupancy	Bakery (within existing	M- 7	Q- 13	P- 251	L- 1	351000	687000
1307032	7/30/2013		Jean		Lusby	Addition	Covered porch addition	M- PP2	Q- 10	P- 247	L- 3, p/o 2 [Block 29]	291500	652300
1307033	7/30/2013				Loyola College in Maryl	Sign	Double faced, illuminat	M- 9	Q- 23	P- 60	L- 1	400000	686700
1308001	8/1/2013	8/7/2013	Kenneth		Currence	Accessory Structure	Storage shed	M- RA4	Q- 9	P- 84	L- p/o 511-513	268000	627000
1308002	8/1/2013		Richard		Emerick	Grading	"After the Fact" Authori	M- 13	Q- 2	P- 31	L-	264000	683000
1308003	8/2/2013				Lighthouse of Hope c/o	Addition	Two story addition to e	M- PP2	Q- 4	P- 246	L- pt/o3-12, Blk 22	292100	652200
1308004	8/2/2013	8/21/2013	Josh		Skidmore	Mobile home	Doublewide mobile ho	M- 24	Q- 10	P- 24	L- 9	269800	668600
1308005	8/5/2013		Douglas		Gaughan	Accessory Structure	Utility shed	M- 63	Q- 2	P- 378	L- 1	338000	635700
1308006	8/5/2013				Foxcraft Homes (Bell)	Grading	Site prep for future dwe	M- 17	Q- 9	P- 51	L- 3	339500	680000
1308007	8/5/2013		Michael		Harpold	Accessory Structure	"After-the-Fact" Authori	M- 13	Q- 1	P- 97	L- Residual	262000	683000
1308008	8/6/2013		Allen		Stanton	Grading	Fill area for camper pa	M- 23	Q- 21	P- 62	L-	248800	661900
1308009	8/7/2013		Norman		Clise	Accessory Structure	Storage shed	M- 36	Q- 7	P- 162	L-	261500	656200
1308010	8/9/2013		Pamela	S.	Linaburg	Grading	Driveway installation (a	M- BG4	Q- 17	P- 14	L-	291500	658900
1308011	8/9/2013		Sean		Datri	Single Family Dwelling	Two story dwelling with	M- 5	Q- 16	P- 302	L- 94-98	305500	676500
1308012	8/12/2013		Richard		Athey (c/o Jimmy Bogg	Forest Harvest	Select cut of 10 acres	M- 65	Q- 22	P- 26	L-	378000	626200
1308013	8/12/2013		David		Koritko	Agricultural	Addition to agricultural	M- 21	Q- 21	P- 37	L-	413200	676600

Report: Permits []Applied []Revised []Cancelled [] Denied []Expired [] Deadfiled []_____

Section 2A Table 1

Report: Permits: Applied and Revised Annual Format ver 1/11 [PSD_LS2]
1/8/2014 8:46:07 AM

Report Page 4 of 7

Permit #	Date App	Last Rev	First Name	MI	Last Name	Type Of Use	Description	Tax Map Info				Easting	Northing
1308014	8/13/2013	8/14/2013	Joseph & Hei		Kelley	Single Family Dwelling	Single story dwelling wi	M- 38	Q- 24	P- 447	L- 8	313400	650100
1308015	8/14/2013	8/14/2013			Foxcraft Homes (Bell)	Single Family Dwelling	Two story dwelling w/at	M- 17	Q- 9	P- 51	L- 3	339900	680300
1308016	8/15/2013				Country Treasures	Grading	Upgrade entrance	M- 7	Q- 21	P- 132	L-	357700	685500
1308017	8/16/2013				Cessna Logging	Forest Harvest	Select cut of 70 acres	M- 8	Q- 13	P- 2	L-	370000	688000
1308018	8/16/2013		William	C.	Shepherd	Addition	Laundry and utility roo	M- BG2	Q- 13	P- 200	L- 2; pt/o 68, 69*	291000	656000
1308019	8/19/2013				Seafood Shack c/o Joh	Occupancy	Carry-out seafood	M- 49	Q- 13	P- 144	L- 664-665	279300	641200
1308020	8/20/2013		Dennis		Dawson	Addition	Porch addition (replace	M- 27	Q- 12	P- 83	L- Remainder	330800	667000
1308021	8/20/2013				Western Maryland Was	Grading	Site preparation for solid	M- 37	Q- 22	P- 230	L- 2	288700	649600
1308022	8/21/2013		Brian		Duncan	Accessory Structure	Storage Shed	M- 4	Q- 13	P- 187	L- 18	298900	689600
1308023	8/21/2013	9/16/2013	John		Spitzer	Accessory Structure	Pole Building	M- BG2	Q- 8	P- 148	L- 98	292200	656000
1308024	8/23/2013				C. Nancy Wilhelm & So	Forest Harvest	Select cut of 10 acres	M- 23	Q- 3	P- 707,708,295	L-	249800	671700
1308025	8/26/2013	9/13/2013	Louis	M	Nasser	Accessory Structure	Detached garage; bonu	M- 500	Q- 11	P- 791,809	L- Parcels 1 & 2	225800	610500
1308026	8/26/2013	11/7/2013			Tri-State Zoo c/o Bob C	Demolition	Raze/remove existing	M- 27	Q- 2	P- 229	L-	317000	671000
1308027	8/27/2013				Seventh Day Adventist	Occupancy	Church (within existing	M- 26	Q- 18	P- 20	L-	312000	663000
1308028	8/27/2013	8/28/2013	Brett	R	Martin	Mobile Home	Singlewide mobile hom	M- 68	Q- 9	P- 273	L- 1	231400	620950
1308029	8/27/2013		George	R.	Loar	Addition	Carport addition to exis	M- 35	Q- 3	P- 40	L-	250750	658500
1308030	8/29/2013				Western Maryland Was	Industrial	Waste Transfer Facility	M- 37	Q- 22	P- 230	L- (Parcel 2)	287000	649600
1308031	8/30/2013		Timothy		Fink	Single Family Dwelling	One story dwelling with	M- EL1	Q- 15	P- 42	L- 48	298700	692100
1309001	9/3/2013		William		Brady	Agricultural	Agricultural pole buildin	M- 39	Q- 16	P- 116	L-	326200	652100
1309002	9/4/2013		Wayne		Steckman	Addition	Family room addition to	M- 16	Q- 15	P- 316	L-	323000	675000
1309003	9/9/2013		Corey		McCarthy	Agricultural	Pole building	M- 6	Q- 18	P- 115	L- 2	347000	687500
1309004	9/9/2013		Daniel Craig		McCusker	Grading	Fill site	M- 21	Q- 21	P- 62	L-	414000	674000
1309005	9/9/2013		Daniel Craig		McCusker	Grading	Fill site	M- 32	Q- 3	P- 2	L-	412500	669200
1309006	9/11/2013		Carissa		Wharton	Addition	Bedrooms (2), bathroo	M- 59	Q- 11	P- 58	L-	273500	630200
1309007	9/12/2013		Wanda		Bergdoll	Demolition	Raze dwelling unit	M- 15	Q- 4	P- 303	L- 308-310 Sect A	307900	682100
1309008	9/17/2013				Oak Hill Wesleyan Chu	Institutional	Addition to Church	M- 80	Q- 1	P- 119	L- 1	243700	599700
1309009	9/17/2013	10/30/2013	Lucinda and		Nolan	Single Family Dwelling	1)Ranch style dwelling;	M- 57	Q- 16	P- 243	L- 30-33	234400	629200
1309010	9/17/2013		Ronald		Arnold	Accessory Structure	Storage Shed	M- 35	Q- 24	P- 173	L-	259400	650800
1309011	9/18/2013		Rebecca	D.	Norris	Home Occupation	Professional Counselin	M- 24	Q- 21	P- 377	L- 4C	268800	661000
1309012	9/19/2013				Gradcon Inc. (Clark)	Single Family Dwelling	Two story dwelling with	M- 35	Q- 3	P- 224	L- 8	248100	659800
1309013	9/20/2013	10/1/2013			AES/Warrior Run, Inc.	Industrial	Fuel Blending Station	M- 50	Q- 4	P- 72	L-	308000	647000
1309014	9/20/2013		Kirk		Robinette	Other	Temporary storage of t	M- CO1	Q- 11	P- 8, 237	L-	297000	682000
1309015	9/20/2013	10/4/2013	Kirk & Pamel		Robinette	Other	(3) Storage sheds for p	M- CO1	Q- 11	P- 8, 237	L-	297000	682000
1309016	9/23/2013		Melissa		Cook	Grading	Fill site	M- 76	Q- 2	P- 124	L- 1-2	227100	609500
1309017	9/23/2013		Brett	R	Martin	Grading	Site preparation for singl	M- 68	Q- 9	P- 273	L-	231400	620950
1309018	9/23/2013		Sue		Rix	Home Occupation	Hair Salon	M- 39	Q- 14	P- 200	L- 2	317800	651500
1309019	9/24/2013				D & D Homes (Miller)	Mobile Home	Singlewide mobile: repl	M- 68	Q- 2	P- 0000	L-	229000	621400
1309020	9/26/2013		Charles	J	Bradfield	Addition	Second story addition t	M- 77	Q- 20	P- 124	L- 1	245200	601600
1309021	9/26/2013		Michael		Madigan	Addition	Pole building addition t	M- 70	Q- 2	P- 38	L-	264900	623500
1309022	9/30/2013		Angie	M.	Franciosi	Accessory Structure	Storage shed to replac	M- 38	Q- 21	P- 184	L-	304100	648500
1310001	10/1/2013				Crippen Construction (Accessory Structure	Two story structure for	M- 35	Q- 4	P- 21	L-	254000	658600
1310002	10/1/2013		James		Petre	Agricultural	Double-faced directona	M- 6	Q- 18	P- 130	L- 1	348000	689000
1310003	10/1/2013				Dollar General (Motor	Grading	Site prep for retail store	M- 15	Q- 13	P- 199	L- (Lot split)	296500	678000
1310004	10/3/2013	12/30/2013			Sheetz, Inc. c/o Laurel	Commercial	1)Freezer/cooler/storag	M- CR3	Q- 3	P- 223,10,213,156,1	L- 81-84;170-188	284000	646000
1310005	10/7/2013		Jason		Wolford	Grading	Fill site	M- EK2	Q- 16	P- 38 & 48	L-	264500	667800
1310006	10/7/2013				South End Rod & Gun	Forest Harvest	Select cut of 25 acres	M- 72	Q- 6	P- 1	L-	366500	628500
1310007	10/9/2013		Melissa		Witt	Mobile Home	Singlewide mobile hom	M- 58	Q- 2	P- 2	L- 4	245300	633900
1310008	10/9/2013	10/14/2013	James		Hoover	Grading	Fill site	M- 15	Q- 24	P- 316	L- 5 Block B	311500	674500
1310009	10/11/2013		Kaelob	.	Norris	Mobile Home	Singlewide mobile hom	M- 21	Q- 7	P- pt/o 72 & 17	L- 1	407000	679800
1310010	10/16/2013		Mark		Farris	Accessory Structure	(1) Detached garage; (M- 48	Q- 18	P- 85	L- 4	276300	641700
1310011	10/18/2013		Debra		Collins	Addition	Two story addition to e	M- 15	Q- 4	P- 303	L- 470, p/o 471	308000	681800
1310012	10/22/2013	10/30/2013			Western Maryland Lum	Forest Harvest	Select cut of approxima	M- 47	Q- 16	P- 192,176,177,200	L-	250000	641000
1310013	10/25/2013				Gradcon Construction,	Single Family Dwelling	Rancher w/attached tw	M- 64	Q- 14	P- 109	L- Remainder	355500	629500
1310014	10/29/2013				Demolition Man Contra	Demolition	Raze existing structure	M- 38	Q- 23	P- 115	L-	308500	649100

Report: Permits []Applied []Revised []Cancelled [] Denied []Expired [] Deadfiled []_____

Report: Permits: Applied and Revised Annual Format ver 1/11 [PSD_LS2]
1/8/2014 8:46:07 AM

Section 2A Table 1

Report Page 5 of 7

Permit #	Date App	Last Rev	First Name	MI	Last Name	Type Of Use	Description	Tax Map Info				Easting	Northing
1310015	10/30/2013				C. Nancy Wilhelm & So	Forest Harvest	Select cut of 14 acres	M- 23	Q- 3	P- 261	L-	250000	672000
1310016	10/31/2013		Lavern		Hege	Addition	Lean-to addition to exis	M- 6	Q- 18	P- 134	L- 4	349000	689500
1310017	10/31/2013		Lavern		Hege	Addition	Office addition to existi	M- 6	Q- 18	P- 134	L- 4	349000	689500
1310018	10/31/2013				Dollar General (Motor	Commercial	Dollar General (retail st	M- 15	Q- 13	P- 199	L- (Lot split)	296600	678200
1310019	10/31/2013				Smith Logging	Forest Harvest	Select cut of 23 acres;	M- 739	Q- 21	P- 22	L- 4,5,6 (Sect 2)	376000	620000
1311001	11/5/2013	1/2/2014			Verizon c/o RETTEW (Other	(1)Equipment shelter; (M- 39	Q- 8	P- 41	L-	318200	656200
1311002	11/6/2013	11/6/2013			D & D Homes (Matteo)	Mobile Home	Doublewide mobile ho	M- 47	Q- 9	P- 125	L-	249800	643000
1311003	11/6/2013		Todd		Wharton	Addition	Family/great room addit	M- RA4	Q- 14	P- 93	L- 48	266900	626700
1311004	11/12/2013	12/9/2013			Dollar General (Naves	Commercial	Retail store (Dollar Gen	M- 15	Q- 18	P- 127,48	L-	311900	676400
1311005	11/14/2013		Michael		Hatch	Accessory Structure	(1) Storage Shed; (2) D	M- 20	Q- 21	P- 71	L-	393000	674500
1311006	11/18/2013				The Millstone Country	Occupancy	Country Store	M- 51	Q- 20	P- 223	L-	319300	636100
1311007	11/18/2013				Seventh Day Adventist	Grading	Entrance improvement	M- 26	Q- 18	P- 20	L-	312000	663000
1311008	11/18/2013				Columbia Gas Transmi	Accessory Structure	Pole building for storag	M- 25	Q- 24	P- 138	L- 3	293000	600000
1311009	11/20/2013		Martha		Hite	Accessory Structure	Storage Shed	M- CR2	Q- 10	P- 83	L- 103-104	285400	646800
1311010	11/20/2013		Clinton	J.	Malone	Agricultural	Agricultural pole buildin	M- 1	Q- 11	P- 24	L-	256500	690500
1311011	11/22/2013		Evan	E	Thomas	Single Family Dwelling	One story dwelling w/c	M- 57	Q- 16	P- 26	L-	233800	629500
1311012	11/22/2013				Cessna Brothers (McAt	Forest Harvest	Select cut of 30 acres	M- 64	Q- 17	P- 9	L-	364750	627000
1311013	11/22/2013				Allegany County Comm	Grading	Fill site	M- 59	Q- 12	P- 134	L- (p/o p. 46 old)	275500	632000
1311014	11/25/2013		Tammy		Broadwater	Addition	Bedroom/Bath addition	M- 35	Q- 14	P- 229	L- pt/o lot 11	246900	652900
1311015	11/25/2013				Foote Excavation	Forest Harvest	Select cut 6 acres	M- 23(24)	Q- 22	P- 128,(7)	L-	251100	662000
1311016	11/26/2013				Cessna Brothers Loggi	Forest Harvest	Select cut 4 acres	M- 15	Q- 10	P- 305, Sect B	L- 789-804;776-788	306800	680500
1311017	11/27/2013				Puccini Restaurant c/o	Grading	Installation of new parki	M- 16	Q- 19	P- 347	L-	314500	674500
1312001	12/5/2013		Alvin	E	Harris	Accessory	Detached carport	M- 49	Q- 13	P- 53	L-	279400	639000
1312002	12/10/2013		Joseph	L.	Sagal	Grading	Fill site	M- 13	Q- 3	P- 30	L-	266000	683000
1312003	12/10/2013				Sheetz, Inc. c/o Laurel	Sign	Replacement of free st	M- CR3	Q- 3	P- 223,10,213,156,1	L- 81-84;170-188	284000	646000
1312004	12/10/2013				Town Creek Logging	Forest Harvest	Select cut of 30 acres	M- 64	Q- 21	P- 95	L-	357000	624000
1312005	12/12/2013				Fort Hill Rifle & Pistol C	Grading	Landscaping	M- 40	Q- 13	P- 46	L-	333900	652800
1312006	12/12/2013				Gloftelty Lumber Comp	Forest Harvest	Select cut of 53 acres (M- 27	Q- 20	P- 134	L-	317200	662000
1312007	12/17/2013				Teter Landscaping (Kni	Grading	Excavation of bank (rea	M- 15	Q- 18	P- 187	L-	312500	675800
1312008	12/23/2013		Roger		Brashear	Grading	Fill site #2 (waste const	M- 68	Q- 20	P- 85	L-	229000	613000
1312009	12/30/2013				Sheetz, Inc. c/o Laurel	Commercial	Modular unit for tempor	M- CR3	Q- 3	P- 223,10,213,156,1	L- 81-84;170-188	284000	646000
L-3118	1/9/2013		Ron		Fink	Accessory Structure	Detached pole building	M- 37	Q- 19	P- 293	L- 2 & 3, p/o 5	279200	649500
L-3119	1/10/2013				Kenney Signs, Inc. (Me	Sign	On-site location sign (fr	M- LV2	Q- 9	P- 2	L-	283200	662400
L-3120	1/22/2013				Tips & Toes Spa	Occupancy	Nail Spa	M- LV2	Q- 9	P- 2	L-	283200	662400
L-3121	2/14/2013		John		Bennett	Addition	1)Two story addition (w	M- LV3	Q- 8	P- 8	L- 21	283000	660500
L-3122	3/1/2013				Verizon c/o RETTEW (Other	Telecom utility building	M- 37	Q- 2	P- 313	L-	281500	659000
L-3123	3/25/2013	4/10/2013			The Off Beat Bistro c/o	Commercial	1) Commercial addition	M- LV5	Q- 6	P- 2	L- 12-13	286000	663500
L-3124	4/9/2013				Evans Assisted Living	Occupancy	Assisted Living (Re-loc	M- 14	Q- 18	P- 213	L- 43-46	296000	676000
L-3125	4/15/2013				Western Maryland Lum	Forest Harvest	Select cut of 25 acres	M- LV14	Q- 10	P- 62,42,63 (& M25	L-	394000	671000
L-3126	4/15/2013	4/29/2013	Nancy		Lawrence	Accessory Structure	1) Detached garage; 2)	M- LV4	Q- 10	P- 95	L- 19	284200	664100
L-3127	4/17/2013		Loretta	C	Pettiford	Home Occupation	Professional Office (Th	M- 25	Q- 3	P- 340	L- 5	286000	669500
L-3128	4/22/2013	9/18/2013			Painful Pleasures c/o J	Occupancy	Tattoo and piercing parl	M- LV7	Q- 17	P- 7	L- 5	286900	665600
L-3129	4/30/2013	6/20/2013			Surplus City c/o Bellock	Grading	1) & 2) Site preparation	M- LV2	Q- 16	P- 56	L-	284250	662500
L-3130	5/2/2013				Fed Ex c/o Coughenour	Grading	1)Parking lot expansion	M- LV13	Q- 11	P- 179	L-	291800	671200
L-3131	5/7/2013	8/2/2013			Surplus City c/o JDG R	Commercial	(1)Retail store; (2) Raz	M- LV2	Q- 16	P- 56	L-	284000	662500
L-3132	5/30/2013		Patricia		Kunis	Accessory Structure	Above ground pool	M- 25	Q- 15	P- 129	L-	284200	664900
L-3133	6/17/2013		Daryl		Smith	Accessory Structure	Storage shed	M- 25	Q- 11	P- 330	L- 319	292500	667200
L-3134	6/21/2013	7/31/2013	Brad		Gary	Grading	After-the Fact Authoriz	M- LV15	Q- 20	P- 19	L-	294100	673200
L-3135	7/16/2013		Hamilton		Glasser	Home Occupation	Professional engineerin	M- 25	Q- 11	P- 330	L- 306	292100	666800
L-3136	7/18/2013		Charles	W.	Bonham	Addition	Two story addition to e	M- LV9	Q- 18	P- 3	L- pt/o 2	289300	668000
L-3137	7/25/2013		Scott		Drummond	Addition	1)Attached two car gar	M- 25	Q- 4	P- 108	L-	288600	671900
L-3138	8/1/2013		Lowell		Broadwater	Commercial	Storage area addition	M- LV5	Q- 6	P- 2	L- 12-13	286000	663700
L-3139	8/8/2013		c/o Kevin Ba		Cabinets, Countertops	Occupancy	Cabinet/countertop reta	M- LV5	Q- 6	P- 2	L- 12-13	286000	663700
L-3140	8/23/2013	11/22/2013	John	T.	Fox	Addition	1)Three car garage; an	M- LV15	Q- 17	P- 83,38	L- 3-10;3-8	294100	674400

Report: Permits []Applied []Revised []Cancelled [] Denied []Expired [] Deadfiled []_____

Report: Permits: Applied and Revised Annual Format ver 1/11 [PSD_LS2]
1/8/2014 8:46:07 AM

Section 2A Table 1

Report Page 6 of 7

Permit #	Date App	Last Rev	First Name	MI	Last Name	Type Of Use	Description	Tax Map Info				Easting	Northing
L-3141	8/28/2013				Thomas Subaru Hyund	Sign	Free standing, on-site, b	M- 14	Q- 18	P- 282	L-	295800	677000
L-3142	9/9/2013		William		Bennett	Addition	Attached carport	M- 14	Q- 17	P- 138	L- 1-2	291400	675900
L-3143	9/9/2013		Gary		White	Addition	Covered deck addition t	M- LV7	Q- 10	P- 72	L- 161-167	286400	666000
L-3144	9/20/2013	9/30/2013	Lowell	E	Tressler	Addition	Addition to existing dwe	M- LV13	Q- 14	P- 122	L- 28	292000	671000
L-3145	9/26/2013				Holiday Inn Express c/o	Commercial	Hotel (83 units)	M- LV5	Q- 3	P- 13	L-	285000	663000
L-3146	9/27/2013		Donald		Herboldsheimer	Addition	Covered porch addition	M- 14	Q- 17	P- 285	L- 21	290600	675400
L-3147	9/30/2013		Charles		Wartchow	Accessory Structure	Storage shed	M- LV11	Q- 8	P- 99	L- Sect. P	289600	668800
L-3148	10/2/2013	10/17/2013			Shaffer Construction c/	Grading	Site preparation	M- LV5	Q- 3	P- 13	L-	285000	663000
L-3149	10/15/2013		Henry	M	Snyder	Accessory Structure	Storage building	M- LV4	Q- 4	P- 41	L- 24-25, Sec. C	284300	664700
L-3150	10/17/2013				Shaffer Construction c/	Demolition	Raze assorted structur	M- LV5	Q- 3	P- 13	L-	285000	663000
L-3151	10/18/2013				American Hardwoods (Forest Harvest	Select cut of 38 acres	M- 25(37)	Q- 21	P- 269,6,227,154	L-	285500	660000
L-3152	10/22/2013				Western Maryland Lum	Forest Harvest	Select cut 8 acres	M- 14	Q- 23	P- 183	L-	292000	673000
L-3153	11/8/2013				Eby Saw Mill (Tomlinso	Forest Harvest	Select cut of 6 acres	M- 37	Q- 19	P- 21	L-	279500	650900
L-3154	11/22/2013				Studio 757, c/o Holly B	Occupancy	Beauty Salon	M- LV5	Q- 17	P- 34	L-	286300	662800
L-3155	12/2/2013		Terry	J	Tressler	Grading	Site preparation for futu	M- LV10	Q- 1	P- 30	L- 12,13	287600	655700
L-3156	12/12/2013				G&D Beitzel Logging (Forest Harvest	Select cut of 8 acres	M- 14	Q- 18	P- 211	L- 4,5,6	294000	676000
L-3157	12/26/2013		Krista		Trenum	Accessory Structure	Storage building	M- 25	Q- 4	P- 93	L- 9	288000	669250

Number Of Records Selected: **331**

2013 Annual Audit

Section 2B

Tabulated Reports

Land Use Permits

Revised



ACDCS - DIVISION OF LAND DEVELOPMENT SERVICES

Report Date: Tuesday, December 31, 2013

Annual Report: 2013

Land Use Permit Applications Revised

Type of Use: All

Parameters: [LASTREV] Between 1/1/2013 And 12/31/2013

Permit #	Date App	Last Rev	First Name	MI	Last Name	Type Of Use	Description	Tax Map Info	Easting	Northing
0105023	5/8/2001	12/16/2013			Nextel Partners, Inc.	Other	Utility building associat	M- 24 Q- 19 P- 7 L-	262000	662000
0306012	6/11/2003	11/15/2013			LaVale Sanitary Commi	Grading	Fill Site	M- 24(36) Q- 13 P- 7 L-	262000	656000
0507025	7/21/2005	6/28/2013	Chester		Gordon Sr.	Grading	Fill site	M- 13 Q- 18 P- 21 L- 1	277500	678500
0612010	12/11/2006	8/15/2013	Charles		OBaker	Single Family Dwelling	Addition to existing dwe	M- 3 Q- 14 P- 82 L-	281800	688800
0803006	3/5/2008	7/11/2013	L. Michael		Kenney	Addition	Bedroom/familyroom a	M- 12 Q- 23 P- 107 L-	254500	673700
0804042	4/25/2008	5/7/2013			Allegany Building Trade	Single Family Dwelling		M- 59 Q- 14 P- 114 L- 5	265500	627300
0805014	5/12/2008	11/7/2013	Kristin	K	Weimer c/o BB&A	Grading	Topsoil, clay stockpile	M- 35 Q- 17 P- 225 L-	258000	650000
0907029	7/24/2009	1/15/2013	Joshua		Wooldridge	Grading	"After-the-Fact" Authori	M- CO1 Q- 14 P- 122 L-	294300	682200
0908017	8/13/2009	1/15/2013	John	W.	Helmstetter c/o Elizabe	Agricultural	Replacment barn (destr	M- 14 Q- 16 P- 78 L-	291500	677800
1005023	5/25/2010	11/26/2013	Brian	J.	Harr	Addition	Garage addition to exis	M- 7 Q- 19 P- 275 L- 1	351800	684500
1006006	6/4/2010	6/18/2013	Frank		Morgan	Single Family Dwelling	Cape cod (modular)	M- BR3 Q- 15 P- 106 L- 2	319600	687100
1006010	6/7/2010	11/22/2013	Albert		Koch	Grading	Ref: LUP #951216:Rel	M- 50 Q- 12 P- 68 L-	311750	645250
1101013	1/21/2011	1/22/2013	Pauline		Lewis	Forest Harvest	Select cut of 10 Acres	M- 17 Q- 6 P- 8 L- Tract #4	248800	684800
1102009	2/14/2011	1/10/2013			Bethel Penecostal Holi	Grading	Parking area (Phase I i	M- 47 Q- 14 P- 333,278 L-	246200	641800
1102018	2/23/2011	2/19/2013	James		Richards	Grading	(1) Fill area; (2) drivew	M- 26 Q- 24 P- 284 L-	312500	660800
1104009	4/13/2011	6/18/2013			Western Maryland Was	Grading	Spoil stockpile	M- 37 Q- 22 P- 230 L- 1	289000	650000
1104022	4/28/2011	5/15/2013	Paul		Moyer	Single Family Dwelling	(1)One story dwelling; (M- 38 Q- 21 P- 462 L- 1	304400	648800
1104023	4/28/2011	8/6/2013	Douglas		Gaughan	Accessory Structure	Pole building for storag	M- 63 Q- 2 P- 378 L- 1	337967	635592
1105007	5/10/2011	7/30/2013	Stephen		Shipley	Accessory Structure	(1)Detached garage; (2	M- 72 Q- 6 P- 1 L-	365300	624300
1107011	7/19/2011	9/18/2013	Kevin	P.	Rinehart	Accessory Structure	Detached garage	M- BR1 Q- 10 P- 65 L-	313600	681900
1108020	8/22/2011	10/23/2013	Jessica		Crum	Addition	Bedroom/bath/kitchen	M- 64 Q- 10 P- 16 L-	361900	630200
1109008	9/14/2011	10/29/2013			Gradcon Construction (Single Family Dwelling	(1) Single Family Dwelli	M- 2 Q- 10 P- 5 L-	270000	690500
1109013	9/21/2011	8/19/2013	Terry		Lybarger	Grading	Road installation and gr	M- 3 Q- 23 P- 273 L-		
1201006	1/19/2012	9/23/2013			SBA Towers c/o James	Other	Relocation of utility buil	M- 39 Q- 7 P- 41 L-	317700	655600
1203028	3/23/2012	4/9/2013	Matthew		Wright	Accessory Structure	Storage Shed	M- 15 Q- 12 P- 257 L-	311000	679400
1203034	3/30/2012	4/17/2013	John	W	Leptic, Jr	Mobile Home	(1) Doublewide mobile h	M- 23 Q- 23 P- 462 L- 1	255800	662600
1204003	4/3/2012	7/29/2013	Stacey	L	Bingaman	Other	Administrative Permit:	M- EL3 Q- 8 P- 165 L- 6	300000	690300
1204012	4/11/2012	5/29/2013	Debra		Beckman	Accessory Structure	"After-the-Fact" Authori	M- 13 Q- 19 P- 165 L- Parcels 1 & 2	262100	674200
1204033	4/30/2012	2/14/2013			Allegany Scrap, Inc. c/o	Industrial	1)Addition to shell build	M- 50 Q- 3 P- 131 L- (parcel) 3-1, sec. 1	304000	645000
1205002	5/1/2012	1/10/2013	Thomas		Felten	Accessory Structure	1) Detached garage; 2)	M- BG3 Q- 10 P- 80 L- 24, pt/o 25	291500	657000
1205025	5/21/2012	6/27/2013	Steven	L.	Hartman	Accessory Structure	"ATF" Authorization of	M- 49 Q- 20 P- 173 L-	281000	648000
1207001	7/5/2012	1/8/2013	Timothy		Farrell	Accessory Structure	In-ground swimming po	M- 26 Q- 5 P- 9 L- 6	301000	670000
1207006	7/13/2012	12/27/2013	Marsha		Miller	Accessory Structure	Pole Building	M- 24 Q- 21 P- 184 L- 6	266000	660800
1208004	8/7/2012	10/9/2013	Bernard	Q	Milburn	Accessory Structure	Detached garage w/par	M- PP1 Q- 7 P- 17 L- 22-24 (Blk 4)	290500	654100
1210006	10/3/2012	7/19/2013			Corriganville VFD c/o C	Institutional	Pavillion	M- CO1 Q- 10 P- 78 L- 3-6, +	296500	683000
1210015	10/5/2012	2/22/2013	David	N	Smith Sr.	Mobile Home	Doublewide mobile ho	M- 13 Q- 5 P- 392 L- 2	272000	682500
1210029	10/22/2012	2/8/2013	William		Straw	Single Family Dwelling	Cape Cod	M- 16 Q- 18 P- 404 L- 1	331200	674600
1210030	10/22/2012	5/14/2013			Towne & Country Living	Multi-Family	Multi-Family Dwelling C	M- 15 Q- 24 P- 352 L-	314250	673000
1211006	11/14/2012	9/20/2013	Brittni		Teter	Single Family Dwelling	Cape cod modular dwel	M- 8 Q- 7 P- 20 L- 2	368500	691400
1212001	12/10/2012	6/6/2013	Frank		Yantz	Mobile Home	Singlewide mobile hom	M- 3 Q- 19 P- 194 L-	278000	684000
1301006	1/23/2013	2/22/2013			K & J Jewelry	Home Occupation	"After-the-Fact" Authori	M- 6 Q- 17 P- 123 L-	346200	687900
1301009	1/29/2013	3/19/2013			Timbrook Honda	Grading	Site prep for access ra	M- 15 Q- 13 P- 192 L-	297300	677900
1301012	1/30/2013	7/1/2013			Hillcrest-River Kampgro	Commercial	Vacation campground	M- 26 Q- 6 P- 6 L-	311500	672500
1302003	2/5/2013	3/26/2013			Antiques and More	Commercial	Antique sales (addition	M- 16 Q- 17 P- 89 L-	327100	676500

Report: Permits []Applied []Revised []Cancelled [] Denied []Expired [] Deadfiled []

Section 2B Table 1

Report: Permits: Applied and Revised Annual Format ver 1/11 [PSD_LS2]
1/8/2014 8:49:10 AM

Report Page 1 of 3

Permit #	Date App	Last Rev	First Name	MI	Last Name	Type Of Use	Description	Tax Map Info				Easting	Northing
1302018	2/26/2013	5/7/2013	John	T	Allen, Jr	Accessory Structure	Detached garage	M- 23	Q- 22	P- 578	L- p/o road closing*	251800	661500
1302020	2/28/2013	4/4/2013			Total Imaging, Inc c/o	Sign	Relocation/Replaceme	M- 26	Q- 1	P- 117	L-	298400	670900
1303002	3/1/2013	9/23/2013			Verizon c/o T.A.G. c/o	Other	(1)Telecom utility buildi	M- 47	Q- 17	P- 183	L- Pt/o Tract 3	259841	643626
1303003	3/1/2013	7/25/2013			Verizon c/o UBT (#041	Other	Telecom utility building	M- 24	Q- 13	P- p/o7	L- 6of11	262000	662000
1303006	3/1/2013	9/19/2013			Verizon c/o T.A.G. c/o	Other	(1)Telecom utility buildi	M- 16	Q- 21	P- 402	L-	321109	674379
1303007	3/1/2013	6/28/2013			Verizon c/o UBT (#041	Other	Telecom utility building	M- 16	Q- 11	P- 136	L-	327000	679500
1303008	3/1/2013	7/25/2013			Verizon c/o UBT (#041	Other	Telecom utility building	M- 6	Q- 16	P- 12	L-	342000	687300
1303009	3/1/2013	9/18/2013			Verizon c/o T.A.G c/o U	Other	(1)Telecom utility buildi	M- 7	Q- 19	P- 115	L-	352429	685078
1303010	3/1/2013	9/30/2013			Verizon c/o T.A.G c/o U	Other	(1)Telecom utility buildi	M- 19	Q- 7	P- 94	L-	369848	679982
1303011	3/1/2013	8/2/2013			Verizon c/o UBT (#041	Other	Telecom utility building	M- 20	Q- 21	P- 15	L-	392000	673500
1303012	3/1/2013	9/19/2013			Verizon c/o Crown Com	Other	Telecom utility equipme	M- 10	Q- 23	P- 88	L-	418700	684900
1303014	3/7/2013	3/13/2013	Matthew		Stahlman	Agricultural	Agricultural building	M- 14	Q- 17	P- 346	L-	292200	677400
1303019	3/15/2013	4/5/2013			Daystar Builders (Vogt	Single Family Dwelling	Two story dwelling w/at	M- 36	Q- 4	P- 99	L- 10	268800	657800
1303020	3/15/2013	3/27/2013	Brian		Malloy	Accessory Structure	Detached garage	M- 4	Q- 13	P- 200	L- 1 (Section E)	298400	689800
1303021	3/18/2013	4/29/2013	Justin		McCoy	Demolition	Raze existing garage	M- 14	Q- 12	P- 106	L-	294800	680500
1303022	3/18/2013	3/19/2013			Black Oak, LLC c/o Du	Agricultural	Utility building (housing	M- 70	Q- 19	P- 15	L-	259693	613329
1303023	3/18/2013	3/26/2013			Foxcraft Homes, Inc (H	Single Family Dwelling	Two story dwelling	M- BR3	Q- 16	P- 93	L-	319600	688000
1304001	4/2/2013	5/3/2013	Richard	S	Miller	Accessory Structure	Detached garage	M- 5	Q- 9	P- 138	L-	320500	690900
1304011	4/12/2013	6/26/2013	Kimberly	A	Scarlett	Single Family Dwelling	Rancher	M- 38	Q- 18	P- 68	L- 9	312300	651500
1304013	4/12/2013	4/15/2013	Jackie	J.	Burner	Addition	Administrative Permit:	M- 12	Q- 23	P- 112	L-	254000	674300
1304014	4/12/2013	4/16/2013			Lucky 13 Towing c/o Ar	Occupancy	Towing Service (re-loca	M- 15	Q- 12	P- 195	L-	311549	677437
1304020	4/17/2013	5/7/2013	Leo		Lavin	Addition	1)Bedroom, living room	M- 63	Q- 1	P- 162	L-	332000	636000
1304030	4/29/2013	5/8/2013	Justin		McCoy	Accessory Structure	Detached garage	M- 14	Q- 12	P- 106	L-	294800	680500
1305001	5/1/2013	5/17/2013	Aaron		Bennett	Single Family Dwelling	Cape Cod Dwelling	M- 23	Q- 22	P- 165	L-	252000	662000
1305003	5/2/2013	5/29/2013	Donald	K	Hampton	Single Family Dwelling	One story dwelling	M- 63	Q- 8	P- 383	L- 2	337000	630200
1305005	5/3/2013	7/16/2013	Bobby		Keefer	Single Family Dwelling	Modular dwelling	M- 21	Q- 14	P- 183	L- 8 Amended	409800	677000
1305006	5/6/2013	5/17/2013			Coughenours Surveyin	Addition	Superstructure addition	M- EL2	Q- 14	P- 55	L-	299600	691200
1305007	5/6/2013	5/6/2013	Michael	T	Collins	Accessory Structure	Detached garage (with	M- BR2	Q- 14	P- 119	L-	316000	683900
1305009	5/6/2013	5/10/2013	James		Twigg	Accessory Structure	Detached garage	M- 48	Q- 6	P- 112	L-	277800	645900
1305011	5/8/2013	5/8/2013	Michael		Madigan	Addition	Covered porch addition	M- 70	Q- 2	P- 38	L-	264950	623200
1305016	5/9/2013	5/16/2013	Darrell		Lambert	Agricultural	Pole barn	M- 17	Q- 6	P- 10	L-	348000	682000
1305019	5/15/2013	5/29/2013	Terry		McDowell (Stafford)	Addition	Bedroom addition to exi	M- BE1	Q- 5	P- 7 Section A	L- 83-85	278900	641000
1305021	5/15/2013	5/16/2013	Bonnie		Meagher	Addition	Breezeway addition co	M- 38	Q- 21	P- 328	L- 3	303900	648600
1305023	5/16/2013	5/17/2013			Bedford Road Voluntee	Grading	Fill site	M- BR2	Q- 17	P- 183	L-	318000	686000
1305027	5/22/2013	5/28/2013			Pool and Spa Masters (Accessory Structure	In ground pool	M- 27	Q- 12	P- 165	L-	330200	666200
1305028	5/22/2013	9/12/2013	Wanda		Bergdoll	Grading	Site preparation for futu	M- 15	Q- 4	P- 303	L- 311-315 Sect A	308000	682000
1305029	5/23/2013	6/18/2013	Harry		Grove	Accessory Structure	Garage with attached c	M- 15	Q- 17	P- 223	L- 93 pt 94	310800	676100
1306002	6/3/2013	8/22/2013	Randall		Mann	Mobile Home	Double wide mobile ho	M- 10	Q- 23	P- 35	L- 2	419000	686000
1306005	6/5/2013	6/12/2013			Red Rock Enterprises,	Forest Harvest	Select cut of 487 acres	M- 3	Q- 15	P- 7,12,69,192,227,	L-	284000	687000
1306016	6/14/2013	7/15/2013	Eric		Turner (Riley)	Addition	Bedroom/diningroom a	M- 7	Q- 11	P- 318 (Residual)	L-	365500	691000
1306017	6/17/2013	7/25/2013	Robert		Taylor	Accessory Structure	(1) Storage shed; (2) R	M- 23	Q- 17	P- 208	L-	256600	663200
1306020	6/20/2013	8/12/2013	Rebecca	K.	Lowdermilk	Single Family Dwelling	Modular ranch dwelling	M- 49	Q- 1	P- 131(136)*	L- 1	278200	645300
1306024	6/25/2013	7/24/2013			Allegany Boys Camp c/	Institutional	1)Replacing MPH w/ stor	M- 53	Q- 13	P- 18	L-	353000	641500
1307016	7/16/2013	9/18/2013			CSX Transportation, In	Industrial	Hump compressor buil	M- 38	Q- 5	P- 185	L-	310000	657700
1307018	7/18/2013	9/25/2013			Gradcon Inc. (Snyder)	Single Family Dwelling	Rancher with attached	M- 36	Q- 4	P- 99	L- 7	269000	658300
1307019	7/18/2013	8/15/2013			Gradcon Inc. (Harman)	Single Family Dwelling	Two story dwelling with	M- 36	Q- 4	P- 99	L- 24	269800	657600
1307024	7/24/2013	7/24/2013	Carl		Fetters	Demolition	1) "ATF" Demolition of	M- 3	Q- 8	P- 130	L-	281500	691900
1308001	8/1/2013	8/7/2013	Kenneth		Currence	Accessory Structure	Storage shed	M- RA4	Q- 9	P- 84	L- p/o 511-513	268000	627000
1308004	8/2/2013	8/21/2013	Josh		Skidmore	Mobile home	Doublewide mobile ho	M- 24	Q- 10	P- 24	L- 9	269800	668600
1308014	8/13/2013	8/14/2013	Joseph & Hei		Kelley	Single Family Dwelling	Single story dwelling wi	M- 38	Q- 24	P- 447	L- 8	313400	650100
1308015	8/14/2013	8/14/2013			Foxcraft Homes (Bell)	Single Family Dwelling	Two story dwelling w/at	M- 17	Q- 9	P- 51	L- 3	339900	680300
1308023	8/21/2013	9/16/2013	John		Spitzer	Accessory Structure	Pole Building	M- BG2	Q- 8	P- 148	L- 98	292200	656000
1308025	8/26/2013	9/13/2013	Louis	M	Nasser	Accessory Structure	Detached garage; bonu	M- 500	Q- 11	P- 791,809	L- Parcels 1 & 2	225800	610500
1308026	8/26/2013	11/7/2013			Tri-State Zoo c/o Bob C	Demolition	Raze/remove existing	M- 27	Q- 2	P- 229	L-	317000	671000

Report: Permits []Applied []Revised []Cancelled [] Denied []Expired [] Deadfiled []_____

Report: Permits: Applied and Revised Annual Format ver 1/11 [PSD_LS2]
1/8/2014 8:49:10 AM

Section **2B** Table **1**

Report Page 2 of 3

Permit #	Date App	Last Rev	First Name	MI	Last Name	Type Of Use	Description	Tax Map Info				Eastings	Northings
1308028	8/27/2013	8/28/2013	Brett	R	Martin	Mobile Home	Singlewide mobile hom	M- 68	Q- 9	P- 273	L- 1	231400	620950
1309009	9/17/2013	10/30/2013	Lucinda and		Nolan	Single Family Dwelling	1)Ranch style dwelling;	M- 57	Q- 16	P- 243	L- 30-33	234400	629200
1309013	9/20/2013	10/1/2013			AES/Warrior Run, Inc.	Industrial	Fuel Blending Station	M- 50	Q- 4	P- 72	L-	308000	647000
1309015	9/20/2013	10/4/2013	Kirk & Pamel		Robinette	Other	(3) Storage sheds for p	M- CO1	Q- 11	P- 8, 237	L-	297000	682000
1310004	10/3/2013	12/30/2013			Sheetz, Inc. c/o Laurel	Commercial	1)Freezer/cooler/storag	M- CR3	Q- 3	P- 223,10,213,156,1	L- 81-84;170-188	284000	646000
1310008	10/9/2013	10/14/2013	James		Hoover	Grading	Fill site	M- 15	Q- 24	P- 316	L- 5 Block B	311500	674500
1310012	10/22/2013	10/30/2013			Western Maryland Lum	Forest Harvest	Select cut of approxima	M- 47	Q- 16	P- 192,176,177,200	L-	250000	641000
1311002	11/6/2013	11/6/2013			D & D Homes (Matteo)	Mobile Home	Doublewide mobile ho	M- 47	Q- 9	P- 125	L-	249800	643000
1311004	11/12/2013	12/9/2013			Dollar General (Naves	Commercial	Retail store (Dollar Gen	M- 15	Q- 18	P- 127,48	L-	311900	676400
L-2976	1/6/2010	5/15/2013	John	P	Deffenbaugh	Addition	Administrative Permit (M- LV8	Q- 11	P- 38,39	L- 61-67	287800	665000
L-2979	3/12/2010	2/28/2013	Charles		Moody	Single Family Dwelling	Single story dwelling w/	M- 14	Q- 18	P- 183	L-	294300	675200
L-3080	2/2/2012	3/13/2013	James		Hartman	Grading	1)"ATF" Authorization o	M- 37	Q- 19	P- 323	L-	279300	652000
L-3087	3/28/2012	4/9/2013	John		DeMoss	Single Family Dwelling	(1) One story dwelling	M- LV14	Q- 9	P- 63	L-	293000	671000
L-3114	9/20/2012	5/16/2013	Jason		McCumber	Other	Storage building	M- 25	Q- 2	P- 145	L- (8)*	283500	671400
L-3123	3/25/2013	4/10/2013			The Off Beat Bistro c/o	Commercial	1) Commercial addition	M- LV5	Q- 6	P- 2	L- 12-13	286000	663500
L-3126	4/15/2013	4/29/2013	Nancy		Lawrence	Accessory Structure	1) Detached garage; 2)	M- LV4	Q- 10	P- 95	L- 19	284200	664100
L-3128	4/22/2013	9/18/2013			Painful Pleasures c/o J	Occupancy	Tattoo and piercing parl	M- LV7	Q- 17	P- 7	L- 5	286900	665600
L-3129	4/30/2013	6/20/2013			Surplus City c/o Bellock	Grading	1) & 2) Site preparation	M- LV2	Q- 16	P- 56	L-	284250	662500
L-3131	5/7/2013	8/2/2013			Surplus City c/o JDG R	Commercial	(1)Retail store; (2) Raz	M- LV2	Q- 16	P- 56	L-	284000	662500
L-3134	6/21/2013	7/31/2013	Brad		Gary	Grading	After-the Fact Authoriz	M- LV15	Q- 20	P- 19	L-	294100	673200
L-3140	8/23/2013	11/22/2013	John	T.	Fox	Addition	1)Three car garage; an	M- LV15	Q- 17	P- 83,38	L- 3-10;3-8	294100	674400
L-3144	9/20/2013	9/30/2013	Lowell	E	Tressler	Addition	Addition to existing dwe	M- LV13	Q- 14	P- 122	L- 28	292000	671000
L-3148	10/2/2013	10/17/2013			Shaffer Construction c/	Grading	Site preparation	M- LV5	Q- 3	P- 13	L-	285000	663000

Number Of Records Selected: **121**

Report: Permits []Applied []Revised []Cancelled [] Denied []Expired [] Deadfiled []_____

Report: Permits: Applied and Revised Annual Format ver 1/11 [PSD_LS2]
1/8/2014 8:49:10 AM

Section **2B** Table **1**

Report Page 3 of 3

2013 Annual Audit

Section 2C

Tabulated Reports

Land Use Permit Applications

<u>Table</u>	<u>Status</u>
1	Cancelled
2	Denied
3	Expired
4	Deadfiled



ACDCS - DIVISION OF LAND DEVELOPMENT SERVICES

Report Date: Tuesday, December 31, 2013

Annual Report: 2013

Land Use Permit Applications Cancelled

Type of Use: All

Parameters: [Status] Set To 'CANCELLED*', [Permit Issued] Between 1/1/2013 And 12/31/2013

E.D.	Permit #	Status	Action Date	First Name	MI	Last Name	Type of Use	Project Description	Location Description	LU	East	North
10	1208020	CANCELLE	5/23/2013			Bethel Pentecostal Ho	Grading	Grading for parking improv	NW/end of Bethel Drive; 750' NW/o Old Legistlative Ro	0	246200	641800
29	L-3139	CANCELLE	8/19/2013	c/o Kevin Ba		Cabinets, Countertop	Occupancy	Cabinet/countertop retail s	SE/s of National Highway (US 40); 150' NE/o Warfield	0	286000	663700
5	1205001	CANCELLE	5/31/2013	Sandra		Dicken	Addition	Two story addition to existi	SE/s of Old Valley Road; 500' SE/o Valley Road	0	307900	678400
18	1205008	CANCELLE	5/31/2013	Mike	E.	Dignan	Occupancy	Occupancy for Gun and S	SE/s of New Georges Creek Road; 200' SW/o Ocean H	0	253700	646600
10	1205010	CANCELLE	5/31/2013	Matthew		Fazenbaker	Single Family Dwelling	1)One story dwelling; 2) c	SE/s of Bluebaugh Road; 1/3 mile NE/o Water Station	0	248200	637200
29	1312001	CANCELLE	12/9/2013	Alvin	E	Harris	Accessory	Detached carport	E/s of Misty Lane; 100' NE/o Pinto Road; E/o McMullen	0	279400	639000
22	1310008	CANCELLE	10/14/2013	James		Hoover	Grading	Fill site	N/s of Highland Estates Drive; 600' SW/o Crossroad C	0	311500	674500
1	1204008	CANCELLE	1/31/2013			Loyola Retreat Center	Sign	Location sign	E/s of Green Ridge Road; 1/4 mile SW/o Scofield Road	0	400000	686500
31	1305011	CANCELLE	5/8/2013	Michael		Madigan	Addition	Covered porch addition to	SW/s of McMullen Highway; 1200' NE/o Fort Hill Ridge	0	264950	623200
24	1212007	CANCELLE	3/28/2013			McDonalds USA, LLC	Grading	Site preparation (parking l	N/s of Old National Pike; E/o MD 36; S/o US 40	0	261500	667500
18	1308008	CANCELLE	8/13/2013	Allen		Stanton	Grading	Fill area for camper pad	NW/s of Carlos Road; @ intersection of Pond Circle an	0	248800	661900
20	1205013	CANCELLE	5/31/2013			Stoner Quality Water	Grading	Installation of parking area	SE/s of Ellerslie Road (MD 35); NE/of Culligan Water;7	0	296800	684000
29	L-3123	CANCELLE	8/1/2013			The Off Beat Bistro c/	Commercial	1) Commercial addition [st	SE/s of US 40; @ intersection w/Warfield Place	0	286000	663500

Number Of Records Selected: 13

Report: Permits [] Issued [] Cancelled [] Denied [] Expired [] Deadfiled [] _____

Reports: Permits: Issued/Cancelled/Denied Annual rev 1/11 [PSD_LS2]

1/8/2014 8:53:40 AM

Section 2C Table 1

Report Page 1 of 1



ACDCS - DIVISION OF LAND DEVELOPMENT SERVICES

Report Date: Tuesday, December 31, 2013

Annual Report: **2013**

Land Use Permit Applications Denied

Type of Use: All

Parameters: [Status] Set To 'DENIED*', [Permit Issued] Between 1/1/2013 And 12/31/2013

E.D.	Permit #	Status	Action Date	First Name	MI	Last Name	Type of Use	Project Description	Location Description	LU	East	North
34	1311004	DENIED	12/4/2013			Dollar General (Naves	Commercial	Retail store (Dollar Gener	NE/s of Naves Cross Road; 1/8th mile SE/o MD 807	0	311900	676400
6	1208004	DENIED	11/6/2013	Bernard	Q	Milburn	Accessory Structure	Detached garage w/partial	S/s of Aster Avenue; 300' SE/o Ginger Street; 250' W/o	0	290500	654100
13	1307003	DENIED	10/17/2013	George	R	Plitnik	Addition	1)Garage/storage; 2)breez	SW/s of Bald Knob Road; 1200' SE/o Blank Road	0	270000	691500

Number Of Records Selected: **3**

Report: Permits [] Issued [] Cancelled [] Denied [] Expired [] Deadfiled [] _____

Reports: Permits: Issued/Cancelled/Denied Annual rev 1/11 [PSD_LS2]

1/8/2014 8:55:21 AM

Section **2C** Table **2**

Report Page 1 of 1



ACDCS - DIVISION OF LAND DEVELOPMENT SERVICES

Report Date: Tuesday, December 31, 2013

Annual Report: **2013**

Land Use Permit Applications Expired

Type of Use: All

Parameters: [Status] Set To 'EXPIRED*', [Permit Issued] Between 1/1/2013 And 12/31/2013

E.D.	Permit #	Status	Action Date	First Name	MI	Last Name	Type of Use	Project Description	Location Description	LU	East	North
26	1203034	EXPIRED	3/31/2013	John	W	Leptic, Jr	Mobile Home	(1) Doublewide mobile ho	NW/s of Upper Georges Creek Road (MD 936); 1/5 mil	0	255800	662600

Number Of Records Selected: 1

Report: Permits [] Issued [] Cancelled [] Denied [] Expired [] Deadfiled [] _____

Reports: Permits: Issued/Cancelled/Denied Annual rev 1/11 [PSD_LS2]

1/8/2014 9:02:03 AM

Section 2C Table 3

Report Page 1 of 1



ACDCS - DIVISION OF LAND DEVELOPMENT SERVICES

Report Date: Tuesday, December 31, 2013

Annual Report: 2013

Land Use Permit Applications Deadfiled

Type of Use: All

Parameters: [Status] Set To 'DEADFILED*', [Permit Issued] Between 1/1/2013 And 12/31/2013

E.D.	Permit #	Status	Action Date	First Name	MI	Last Name	Type of Use	Project Description	Location Description	LU	East	North
2	1211008	DEADFILE	11/30/2013	Leonard	B.	Ballerstadt III	Grading	Road installation	S/s of Mertens Avenue; 1800' SE/o Outdoor Club Road	0	391000	645200
16	1209006	DEADFILE	9/30/2013	Randal	K	Buckel	Addition	Carport addition to dwellin	E/s of Rowley Street; 900' N/o Bierman Drive; W/o Can	0	306800	649500
10	1210011	DEADFILE	10/31/2013	John		Buckholtz	Addition	Livingroom addition	NW/s of Lower Georges Creek Road; 900' SW/o Seldo	0	238900	634000
18	1202022	DEADFILE	2/28/2013	Roger		Buskirk, Jr.	Mobile Home	Singlewide mobile home t	NE/s of Woodland Road; 350' SE/o Old Legislative Roa	0	250400	652300
22	1206023	DEADFILE	5/31/2013	Robert		Candy	Mobile Home	ATF-Residency (hospitalit	N/corner of Christie Road and Cottage Inn Lane interse	0	317000	671000
20	1210036	DEADFILE	10/31/2013			Ellerslie Athletic Asso	Institutional	Bathroom addition to existi	W/end of Hopkins Street; 350' W/o South Gardner Stre	0	298987	690384
8	1204029	DEADFILE	4/30/2013	Frederick		Greene	Grading	(1) Site prep for dwelling; (SE/s of unnamed OP Road; 1/10th mile SW/o 21st Stre	0	245250	597000
6	1201013	DEADFILE	1/31/2013	Ricky		Linaburg	Grading	"After-the-Fact Authorizati	W/s of McMullen Highway; adjacent to Robinette Avenu	0	290200	660200
1	1202008	DEADFILE	2/28/2013			McCusker Logging (C	Forest Harvest	Select cut of 9 acres	W/s of Price Road; 1/2 mile N/o Divide Ridge Road	0	419500	681500
6	1201005	DEADFILE	1/31/2013	Ronald	L.	Poore	Grading	(1)Site prep for two duplex	SE/s of McMullen Highway; Corner of Eagle Avenue an	0	291900	653400
18	1201008	DEADFILE	1/31/2013	Mike		Preston	Home Occupation	Auto & auto body repair (w	SE/corner of Klondike and Horner Hill Roads intersecti	0	246000	652000
3	1202013	DEADFILE	2/28/2013	Todd		Rice	Grading	Fill Site	E/s of Cresap Mill Road @ 200' N/o intersection w/Oliv	0	337000	661500
1	1203003	DEADFILE	3/31/2013	Mark		Shryock	Grading	Driveway entrance and gr	NW/s of MV Smith Road; N/s of I-68	0	393500	672000
20	1209009	DEADFILE	5/23/2013	Stanley		Stanczyk	Grading	"After-the-Fact" Authorizat	E/s of Homewood Street; 600' NE/o Iowa Drive intersec	0	297800	679200
2	1201010	DEADFILE	1/31/2013			Town Creek Logging (Forest Harvest	Select cut of 13.3 acres	NW/s of Martins Mountain Lane; @ intersection with Ol	0	320400	637500
9	1102005	DEADFILE	2/28/2013			Western Maryland Lu	Extractive Type Industry	Surface (Coal) Mining Ope	(1) S/end of Jackson Mountain Road; (2) NE/s of Old M	0	241000	618000
18	1202001	DEADFILE	2/28/2013	Travis		Wilt	Grading	"After-the-Fact" Authorizat	W/s of MD 936; 1/5th mile S/o Shaft Road; E/o Brick R	0	254050	658100

Number Of Records Selected: 17

Report: Permits []Issued []Cancelled []Denied []Expired []Deadfiled []_____

Reports: Permits: Issued/Cancelled/Denied Annual rev 1/11 [PSD_LS2]

1/8/2014 9:03:37 AM

Section 2C Table 4

Report Page 1 of 1

Blank Page

2013 Annual Audit

Section 2D

Tabulated Reports

Land Use Permits Issued By Type

<u>Table</u>	<u>Type of Use</u>
1	Accessory Structures
2	Additions
3	Agricultural
4	Commercial
5	Demolition
6	Duplexes*
7	Extractive Type Industry*
8	Forest Harvest
9	Grading
10	Home Occupations
11	Industrial
12	Institutional
13	Mobile Homes
14	Multi-Family
15	Occupancy
16	Other
17	Signs
18	Single Family Dwellings
19	Stormwater Management

**None – no report prepared*



ACDCS - DIVISION OF LAND DEVELOPMENT SERVICES

Report Date: Tuesday, December 31, 2013

Annual Report: 2013

Land Use Permit Applications Issued

Type of Use: Accessory Structure

Parameters: [Status] Set To 'ISSUED*', [TYPE OF USE 1] Set To 'Accessory Structure*', [Permit Issued] Between 1/1/2013 And 12/31/2013

E.D.	Permit #	Status	Action Date	First Name	MI	Last Name	Type of Use	Project Description	Location Description	LU	East	North
24	1309010	ISSUED	9/27/2013	Ronald		Arnold	Accessory Structure	Storage Shed	SE/s of New Georges Creek Road; 1/2 mile S/o Mount	0	259400	650800
13	1204012	ISSUED	7/23/2013	Debra		Beckman	Accessory Structure	"After-the-Fact" Authorizat	NE/corner of Mount Savage Road (MD 36) & Broken H	0	262100	674200
13	1303031	ISSUED	4/8/2013	James		Benjamin	Accessory Structure	In ground pool	SE/end of Benjamin Road; SE/s of Mile Lane; 600' SE/	0	278200	689000
8	1307014	ISSUED	7/22/2013	Robert		Braithwaite	Accessory Structure	1) "ATF" detached garage;	W/s of Coon Hollow Road; 300' SW/o Stoney Run Roa	0	229000	610300
7	1212006	ISSUED	1/9/2013	Shirley		Brant	Accessory Structure	Storage shed	NE/s of Oak View Drive; 450' NW/o Cunningham Drive	0	278700	643700
24	1308009	ISSUED	8/13/2013	Norman		Clise	Accessory Structure	Storage shed	SW/corner of intersection, Vale Summit (MD 55) and P	0	261500	656200
22	1208003	ISSUED	6/6/2013	John		Clites	Accessory Structure	"After-the-Fact" Authorizat	SE/s of Shades Lane; 1/4 mile SW/o Naves Cross Ro	0	310800	675200
34	1305007	ISSUED	6/24/2013	Michael	T	Collins	Accessory Structure	Detached garage (with sto	SW/s of Judy Lane; 900' SE/o Bedford Road	0	316000	683900
6	1311008	ISSUED	12/11/2013			Columbia Gas Trans	Accessory Structure	Pole building for storage (f	NW/s of Upper Potomac Industrial Park Street; 800' NE	0	293000	600000
18	1310001	ISSUED	10/15/2013			Crippen Construction	Accessory Structure	Two story structure for billi	SW/corner of Brick Row Rd & Valley Vista Dr intersect;	0	254000	658600
31	1308001	ISSUED	8/9/2013	Kenneth		Currence	Accessory Structure	Storage shed	SE/s of Woodlawn Dr; 200' SW/of Lakewood & Rawling	0	268000	627000
16	1303015	ISSUED	3/12/2013	Harry		Davis	Accessory Structure	Pole building (for residenti	E/s of Davis Hollow Road; 15 mile N/o Oldtown Road (0	332500	636500
8	1306011	ISSUED	6/10/2013	Charles		Davis	Accessory Structure	Storage shed	NE/s of Della Street; 200' SE/s of Golden Cross Street;	0	243800	593800
5	1307027	ISSUED	8/13/2013	Carl		Donahoe	Accessory Structure	Workshop	NW/s of Wood Rose Avenue; 475' SW/o Shadoc Hollo	0	307600	680100
18	1306014	ISSUED	6/12/2013	Edward	D	Drew	Accessory Structure	1)Storage building; 2) Re	W/s of Blazer Drive; 250' N/o Kerr Road	0	255000	659900
20	1308022	ISSUED	8/26/2013	Brian		Duncan	Accessory Structure	Storage Shed	SE/s of Calvary Court; 300' SW/o Rolling Oak Drive int	0	298900	689600
7	1302017	ISSUED	3/5/2013	Quinton	B.	Dye	Accessory Structure	Storage shed	NE/corner of Friendship Court and Brant Road intersec	0	279500	645500
29	L-3118	ISSUED	1/18/2013	Ron		Fink	Accessory Structure	Detached pole building	@ NW/end of Easy Street; 650' NW/o Craddock Road;	0	279200	649500
16	1309022	ISSUED	10/8/2013	Angie	M.	Franciosi	Accessory Structure	Storage shed to replace ra	S/s of Mexico Farms Road; 300' W/o Airport Lane; 500'	0	304100	648500
2	1308005	ISSUED	9/6/2013	Douglas		Gaughan	Accessory Structure	Utility shed	SE/s of East Wilson Road; across from Tabitha Lane; 1	0	338000	635700
34	1304006	ISSUED	4/19/2013	Eric		Gillum	Accessory Structure	Pole Building	SE/s of Bedford Road; @ intersection w/Adaline Drive;	0	317600	686000
23	1305029	ISSUED	6/18/2013	Harry		Grove	Accessory Structure	Garage with attached carp	SE/s of Bedford Street; 600' SW/o Naves Cross Road	0	310800	676100
34	1307013	ISSUED	7/22/2013	John		Hampton	Accessory Structure	Detached garage (to repla	NW/s of Bedford Road (MD 807); 600' SW/o Tyler Driv	0	314200	662700
13	1308007	ISSUED	8/20/2013	Michael		Harpold	Accessory Structure	"After-the-Fact" Authorizat	NW/s of Dutch Hollow Rd, at terminus; SW/o Martins L	0	262000	683000
7	1205025	ISSUED	8/6/2013	Steven	L.	Hartman	Accessory Structure	"ATF" Authorization of det	SW/corner of Craddock and Spruce Springs Road inter	0	281000	648000
1	1311005	ISSUED	11/19/2013	Michael		Hatch	Accessory Structure	(1) Storage Shed; (2) Dem	SE/s of MV Smith Road; 500' NE/o Wonder What Road	0	393000	674500
34	1306018	ISSUED	6/18/2013	Richard		Heavner	Accessory Structure	Above ground pool	NE/s of Millpoint Drive; 650' SE/o MD 807 (Bedford Ro	0	315000	682900
7	1311009	ISSUED	11/27/2013	Martha		Hite	Accessory Structure	Storage Shed	S/s of Meadow Avenue; 500' NE/o Oakwood Street; 40	0	285400	646800
7	1304007	ISSUED	4/17/2013	Seth	A.	Hull	Accessory Structure	Above ground pool	Western end of Seasons Avenue; 1/4 mile w/o Craddoc	0	282000	647000
34	1305017	ISSUED	5/10/2013	Robert		Kelley	Accessory Structure	Storage shed	SE/s of MD 807 (Bedford Road) @ intersection w/Mede	0	316250	684500
18	1307005	ISSUED	7/22/2013	Richard	H.	Kenner, Sr.	Accessory Structure	Storage shed	SW/s of New Georges Creek Road; S/s of Kenner Lan	0	250400	644200
31	1301007	ISSUED	2/1/2013	Fred		Kimble	Accessory Structure	Detached one car garage	NW/o Beaver Dam Road; 350' NW/o McMullen Highwa	0	251000	606600
29	L-3132	ISSUED	6/7/2013	Patricia		Kunis	Accessory Structure	Above ground pool	NW/s of Weires Avenue; 800' SW/o Parkside Boulevar	0	284200	664900
8	1306023	ISSUED	6/26/2013	Walter	E	Lancaster	Accessory Structure	Storage shed	SE/s of Red Rock Lane; 1/8th mile N/o US 220 S inters	0	242000	598500
7	1303005	ISSUED	3/12/2013	Sandra	C	Lashbaugh	Accessory Structure	In-ground pool	N/s of Brant Road; 350' NE/o Forest View Drive; 1/4 mil	0	278400	645900
29	L-3126	ISSUED	5/17/2013	Nancy		Lawrence	Accessory Structure	1) Detached garage; 2) wo	NW/s of Spruce Street; 250' NE/ of Helman Drive, San	0	284200	664100
20	1303020	ISSUED	5/17/2013	Brian		Mallory	Accessory Structure	Detached garage	NW/s of Rolling Oak Drive; 600' SW/o Pin Oak Court; 4	0	298400	689800
8	1306010	ISSUED	6/14/2013	Sean		Marsh	Accessory Structure	Pole building	NE/s of Cosgroves Lane; 350' SE/o Stoney Run Road	0	226000	607900
20	1304030	ISSUED	5/8/2013	Justin		McCoy	Accessory Structure	Detached garage	SE/s of Cash Valley Road; 1200' NE/o Manteo Drive	0	294800	680500
20	1306022	ISSUED	6/21/2013	Michael		McLaughlin	Accessory Structure	Storage building	SE/s of Kings Grove Road; appx 250' NE/o Forest Grov	0	302000	691500
1	1302011	ISSUED	3/13/2013	James	M.	Metty	Accessory Structure	Storage shed	NW/s of Beautiful Plains Road; NW/s of I-68; 1/10 mile	0	408800	682100
34	1304001	ISSUED	4/15/2013	Richard	S	Miller	Accessory Structure	Detached garage	NW/s of Bedford Road; 600' N/o Lindsay Way; near US	0	320500	690900

Report: Permits []Issued []Cancelled []Denied []Expired []Deadfiled []_____

Reports: Permits: Issued/Cancelled/Denied Annual rev 1/11 [PSD_LS2]

1/8/2014 9:06:43 AM

Section 2D Table 1

Report Page 1 of 2

E.D.	Permit #	Status	Action Date	First Name	MI	Last Name	Type of Use	Project Description	Location Description	LU	East	North
8	1308025	ISSUED	9/19/2013	Louis	M	Nasser	Accessory Structure	Detached garage; bonus r	NE/s of Marsh Avenue; 100' SE/o Greene Street; SE/o	0	225800	610500
1	1301003	ISSUED	1/14/2013	Michael	H.	Peregoy	Accessory Structure	"After-the-Fact" Authorizat	E/s of MV Smith Road; 1/3 mile N/o I-68; 1/2 mile SE/o		394600	673500
31	1305033	ISSUED	6/4/2013	William	L	Perkins	Accessory Structure	"After-the-Fact" Authorizat	SE/s of McMullen Highway; N/s of Perkins Road; 200'	0	260100	618500
2	1307026	ISSUED	7/26/2013			Pool and Spa Masters	Accessory Structure	In-ground swimming pool	SW/corner of Oliver Beltz and Bear Hill Roads intersect	0	353000	651000
21	1305027	ISSUED	5/31/2013			Pool and Spa Masters	Accessory Structure	In ground pool	W/s of Hinkle Road; 1/2 mile N/o Williams Road	0	330200	666200
7	1304033	ISSUED	4/29/2013	Kraig	A	Powers	Accessory Structure	Prefabricated storage she	S/s of Trail Ridge Road; @ intersection of Laurel Ridge	0	274500	643750
20	1305014	ISSUED	5/10/2013	Charles		Sarver	Accessory Structure	"After-the-Fact" Authorizat	SE/s of Gardner Street; 400' SW/o High Pine; W/o Eller	0	299400	691300
1	1305031	ISSUED	5/31/2013	Teri		Smith	Accessory Structure	Carport	NW/s of Wonder What Road; 1200' SW/o MV Smith Ro	0	392000	673400
29	L-3133	ISSUED	6/18/2013	Daryl		Smith	Accessory Structure	Storage shed	SE/s of Sunset Drive; 750' SW/o Skyview Intersection	0	292500	667200
29	L-3149	ISSUED	10/28/2013	Henry	M	Snyder	Accessory Structure	Storage building	SE/s of Weires Avenue; 900' SW/o Parkside Boulevard	0	284300	664700
6	1308023	ISSUED	9/16/2013	John		Spitzer	Accessory Structure	Pole Building	E/s of Bowling Street; 400' N/o Sycamore Avenue; 350'	0	292200	656000
18	1306017	ISSUED	7/25/2013	Robert		Taylor	Accessory Structure	(1) Storage shed; (2) Raz	SW/s of Cherry Lane @ corner of Upper Georges Cree	0	256600	663200
29	L-3157	ISSUED	12/30/2013	Krista		Trenum	Accessory Structure	Storage building	N/s of Gramilch Road; 1000' W/o Cash Valley Road	0	288000	669250
7	1305009	ISSUED	6/17/2013	James		Twigg	Accessory Structure	Detached garage	N/s of Brant Road; 1/8th mile E/o Lucky Valley Road	0	277800	645900
29	L-3147	ISSUED	10/7/2013	Charles		Wartchow	Accessory Structure	Storage shed	SE/s of First Street; 100' NE/o Long Drive; 100' SW/o R	0	289600	668800
31	1302015	ISSUED	3/4/2013	Timothy		Wilson	Accessory Structure	Detached garage	W/s of Rawlings Heights Drive; 500' E/o White Oak; 1/4	0	268800	627400

Number Of Records Selected: 58

Report: Permits []Issued []Cancelled []Denied []Expired []Deadfiled []_____

Reports: Permits: Issued/Cancelled/Denied Annual rev 1/11 [PSD_LS2]

1/8/2014 9:06:44 AM

Section 2D Table 1

Report Page 2 of 2



ACDCS - DIVISION OF LAND DEVELOPMENT SERVICES

Report Date: Tuesday, December 31, 2013

Annual Report: 2013

Land Use Permit Applications Issued

Type of Use: Addition

Parameters: [Status] Set To 'ISSUED*', [TYPE OF USE 1] Set To 'Addition*', [Permit Issued] Between 1/1/2013 And 12/31/2013

E.D.	Permit #	Status	Action Date	First Name	MI	Last Name	Type of Use	Project Description	Location Description	LU	East	North
29	L-3142	ISSUED	9/16/2013	William		Bennett	Addition	Attached carport	SE/s of Cash Valley Road; 800' NE/o Moores Drive; 20	0	291400	675900
29	L-3121	ISSUED	3/1/2013	John		Bennett	Addition	1)Two story addition (w/ga	E/s of Linda Way; 400' N/o Vocke Road; 200' N/o Roge	0	283000	660500
18	1304017	ISSUED	4/25/2013	Paul	Le	Bidinger	Addition	Covered deck addition to	SW/s of Adams Mill Road; 200' E/o Old Legislative Roa	0	250200	652000
29	L-3136	ISSUED	7/25/2013	Charles	W.	Bonham	Addition	Two story addition to existi	NW/s of National Highway (US 40); 150' SW/o North W	0	289300	668000
20	1306003	ISSUED	6/4/2013	Eric		Bonner	Addition	Covered deck addition to	SE/s of Ellerslie Road; @ intersection w/Teddy Bear Tr	0	297300	684600
8	1309020	ISSUED	10/8/2013	Charles	J	Bradfield	Addition	Second story addition to e	NE/s of Rocky Ridge Road; 1/5 mile NW/o McMullen Hi	0	245200	601600
20	1307012	ISSUED	8/27/2013	Reginald & L		Bridges	Addition	Pole building addition to e	NW/s of Iowa Drive; 250' NE/o Homewood Street; NW/	0	297600	678800
18	1311014	ISSUED	12/10/2013	Tammy		Broadwater	Addition	Bedroom/Bath addition to	N/s of Klondike Road; 700' NW/o Hersick Road; 200' W	0	246900	652900
26	1304013	ISSUED	4/24/2013	Jackie	J.	Burner	Addition	Administrative Permit: Wor	SW/s of Tisdale Street; NE/s of Catherine Street; 500'	0	254000	674300
7	1303028	ISSUED	3/28/2013	William	I	Capel	Addition	Carport addition to singlew	S/corner of Haines & Walter Drive intersection; 150' NE	0	278400	644100
5	1310011	ISSUED	10/28/2013	Debra		Collins	Addition	Two story addition to existi	W/s of Shadole Hollow Road; 200' N/o Boardwalk Aven	0	308000	681800
31	1304022	ISSUED	4/23/2013	Matthew	L	Davis	Addition	Roof addition over existing	SW/corner of McMullen Highway and Lilac Court; 800'	0	268200	624500
16	1305022	ISSUED	5/31/2013	Chester	F	Davis	Addition	1)Two story addition to exi	N/of Katie Drive and Starlite Drive intersection; E/o MD	0	311800	657000
21	1308020	ISSUED	8/26/2013	Dennis		Dawson	Addition	Porch addition (replaceme	E/s of Hinkle Road; 2/3 mile N/o Williams Road; 3/4 mil	0	330800	667000
20	1307020	ISSUED	8/8/2013	Robert	P	DeMoss	Addition	Livingroom addition to exis	W/s of Kreigbaum Road (MD 831); N/s of Mount Savag	0	293000	682000
29	L-3137	ISSUED	8/2/2013	Scott		Drummond	Addition	1)Attached two car garage	W/side Shortest Day Road; 250' N/of Butler Drive		288600	671900
18	1302009	ISSUED	3/5/2013	Jason		Ewing	Addition	Two story addition to existi	S/s of Old Dans Rock Road; @ intersection W/Paradis	0	253000	644000
29	L-3140	ISSUED	12/2/2013	John	T.	Fox	Addition	1)Three car garage; and 2	200' NW/s of Old Mount Savage Road; 150' SE/o Arizo	0	294100	674400
2	1305025	ISSUED	6/7/2013	James		Guy	Addition	Garage, bedroom and bat	NE/s of Oldtown Cemetery Road; 3/4 mile NW/o Oldto	0	344000	629500
3	1310017	ISSUED	11/20/2013	Lavern		Hege	Addition	Office addition to existing	NW/corner of Perin and Amato Lanes intersec.; 1/5 mil	0	349000	689500
3	1310016	ISSUED	11/20/2013	Lavern		Hege	Addition	Lean-to addition to existin	NW/corner of Perrin and Amato Lanes intersec.; 1/5 mil	0	349000	689500
29	L-3146	ISSUED	10/4/2013	Donald		Herboldsheimer	Addition	Covered porch addition to	SW/s of Moores Drive; 300' NW/o Cash Valley Road; 3		290600	675400
34	1302021	ISSUED	3/12/2013	Mary Jane	J	Higson	Addition	Two bedroom addition to e	W/s of DeHaven Road; E/s of US 220 N; 2/5 mile N/o N	0	317400	677000
16	1304020	ISSUED	4/26/2013	Leo		Lavin	Addition	1)Bedroom, living room ad	N/s of MD 51; 1/10 W/o Cresap Mill Road intersection	0	332000	636000
8	1306025	ISSUED	7/9/2013	Gary	S	Llewellyn	Addition	Livingroom, bedroom addit	NE/s of MD 135 (Westernport Road); 1/4 mile W/o Matt	0	236167	597810
18	1308029	ISSUED	8/29/2013	George	R.	Loar	Addition	Carport addition to existin	NW/s of Legislative Road; @ intersection with Morgan	0	250750	658500
6	1307032	ISSUED	8/20/2013	Jean		Lusby	Addition	Covered porch addition to	SW/s of Moss Avenue; 150' SE/o Poppy Street; 125' N	0	291500	652300
31	1309021	ISSUED	9/30/2013	Michael		Madigan	Addition	Pole building addition to e	NW/s of McMullen Highway; 1/5 mile NE/o Fort Hill Rid	0	264900	623500
24	1302001	ISSUED	2/21/2013	Dorothy		Marrocco	Addition	Sunroom addition to existi	S/s of Piney Mountain Road; 50' SW/o Sivic Lane; 1/10	0	269100	668600
7	1305019	ISSUED	6/4/2013	Terry		McDowell (Stafford)	Addition	Bedroom addition to existi	Corner of Packard and Carder Drives; 250' W/o McMull	0	278900	641000
20	1304024	ISSUED	4/23/2013	Charles		McKenzie	Addition	Breezeway roof addition to	E/s MD 35; near Culligan; 1000' SW/o Lowery Lane; N	0	297400	684900
16	1305021	ISSUED	5/31/2013	Bonnie		Meagher	Addition	Breezeway addition connec	S/s of Mexico Farms Road; 500' SW/o Airport Lane; 40	0	303900	648600
5	1306007	ISSUED	6/12/2013	Endre		Melkovics, Jr.	Addition	Roof addition (over existin	SE/s of Woodrose Avenue; between Coulehan and No	0	307000	680000
5	1307006	ISSUED	7/26/2013	John	F.	Natolly II	Addition	Addition to existing garage	NE/end of Crosscreek Lane; 1/5 mile NE/o Lauren Lan	0	306000	677000
5	1307007	ISSUED	7/22/2013	Craig	T.	Powers	Addition	Bedroom addition to existi	NW/s of Trost Avenue; 250' NW/o Piedmont Avenue (vi		301000	673400
18	1306006	ISSUED	6/28/2013	Gregory		Preston	Addition	Porch additon	SE/s of MD 36; 9/10th mile NE/o Ocean Hill Road; NE/	0	258700	649800
13	1303016	ISSUED	3/19/2013	Walter	B.	Roberson	Addition	'After-the-Fact' Authorizati	NE/s of New Row Road; SE/s of Zig Zag Street; NW/s	0	271000	684000
24	1302016	ISSUED	3/11/2013	David		Sensabaugh	Addition	Dining/Living room additio	NE/s of Harwood Drive; 500' SE/o Vale Summit Road (0	266500	660800
6	1308018	ISSUED	8/23/2013	William	C.	Shepherd	Addition	Laundry and utility rooms	NE/s of Mallard Street; 200' S/o Long Avenue; 300' N/o	0	291000	656000
2	1304004	ISSUED	4/10/2013	Stephen		Shipley	Addition	Sun porch	E/s of South End Rod & Gun Club Road; 7/10 of one m	0	365300	624300
21	1309002	ISSUED	9/24/2013	Wayne		Steckman	Addition	Family room addition to ex	350' SE/o Baltimore Pike (MD 144); 150' SE/o Cedar K	0	323000	675000
29	L-3144	ISSUED	9/30/2013	Lowell	E	Tressler	Addition	Addition to existing dwellin	E/s of McHenry Street; 350' NE/o Weigand Drive; 500'	0	292000	671000

Report: Permits []Issued []Cancelled []Denied []Expired []Deadfiled []_____

Reports: Permits: Issued/Cancelled/Denied Annual rev 1/11 [PSD_LS2]

1/8/2014 9:08:18 AM

Section 2D Table 2

Report Page 1 of 2

E.D.	Permit #	Status	Action Date	First Name	MI	Last Name	Type of Use	Project Description	Location Description	LU	East	North
3	1306016	ISSUED	7/15/2013	Eric		Turner (Riley)	Addition	Bedroom/diningroom addit	E/s of Forsythia Lane; 200' SE/o Black Valley Road; N	0	365500	691000
31	1311003	ISSUED	11/19/2013	Todd		Wharton	Addition	Family/great room addition	N/s of Conda Way; 700' SE/o Mountain Club Avenue; 5		266900	626700
7	1309006	ISSUED	9/19/2013	Carissa		Wharton	Addition	Bedrooms (2), bathroom a	SE/s of First Street; 200' NE/o Biers Lane	0	273500	630200
29	L-3143	ISSUED	9/18/2013	Gary		White	Addition	Covered deck addition to	SE/corner of Arctic Avenue & Edge O Woods Lane; 60	0	286400	666000
8	1301008	ISSUED	1/30/2013	William		Wright	Addition	Administrative Permit: Incr	NW/corner of Ripkin Lane & Roosevelt Street; 400' SE/		225600	609100

Number Of Records Selected: **47**

Report: Permits []Issued []Cancelled []Denied []Expired []Deadfiled []_____

Reports: Permits: Issued/Cancelled/Denied Annual rev 1/11 [PSD_LS2]

1/8/2014 9:08:19 AM

Section **2D** Table **2**

Report Page 2 of 2



ACDCS - DIVISION OF LAND DEVELOPMENT SERVICES

Report Date: Tuesday, December 31, 2013

Annual Report: 2013

Land Use Permit Applications Issued

Type of Use: Agricultural

Parameters: [Status] Set To 'ISSUED*', [TYPE OF USE 1] Set To 'Agricultural*', [Permit Issued] Between 1/1/2013 And 12/31/2013

E.D.	Permit #	Status	Action Date	First Name	MI	Last Name	Type of Use	Project Description	Location Description	LU	East	North
31	1303025	ISSUED	3/27/2013			Black Oak, LLC c/o D	Agricultural	Silo #2	SE/s of Black Oak Road; 2.5 miles NE/o US 220 S inter	0	259697	613418
31	1303024	ISSUED	3/27/2013			Black Oak, LLC c/o D	Agricultural	Silo #1	SE/s of Black Oak Road; 2.5 miles NE/o US 220 S inter	0	259636	613317
31	1303026	ISSUED	3/27/2013			Black Oak, LLC c/o D	Agricultural	Silo #3	SE/s of Black Oak Road; 2.5 miles NE/o US 220 S inter	0	259742	613381
31	1303027	ISSUED	3/27/2013			Black Oak, LLC c/o D	Agricultural	Silo #4	SE/s of Black Oak Road; 2.5 miles NE/o US 220 S inter	0	259750	613323
31	1303022	ISSUED	3/27/2013			Black Oak, LLC c/o D	Agricultural	Utility building (housing el	SE/s of Black Oak Road; 2.5 miles NE/o US 220 S inter	0	259693	613329
16	1309001	ISSUED	9/18/2013	William		Brady	Agricultural	Agricultural pole building	NW/s of Brice Hollow Road; across from Largo Road; 1	0	326200	652100
34	1304002	ISSUED	4/5/2013	Gareth		Buchholtz	Agricultural	Barn	NE/s of Bealls Mill Road; 1000' mile SE/o Bedford Roa	0	317800	684300
13	1302002	ISSUED	2/25/2013			Evergreen Estate Hol	Agricultural	Agricultural high-tunnel gr	NW/s of Trimble Road; 3/5 mile E/o Slabtown Road; 1/	0	271500	679000
16	1304025	ISSUED	4/22/2013	Frank		Fotia	Agricultural	Pole Barn	SE/s of Moores Hollow Road; 300' NE/o Untitled Right-	0	316800	648400
16	1306019	ISSUED	9/6/2013	Dennis	F	Johnson	Agricultural	Agricultural barn	NE/corner of Bierman Dr and Canal Rd intersect; .15 m	0	307200	648800
1	1308013	ISSUED	8/12/2013	David		Koritko	Agricultural	Addition to agricultural sto	SE/s of Turkey Farm Road; 3/4 of a mile SW/o Orleans	0	413200	676600
21	1305016	ISSUED	5/28/2013	Darrell		Lambert	Agricultural	Pole barn	SW/s of Dickerson Hollow Road; 1/8th mile SE/o West	0	348000	682000
13	1311010	ISSUED	12/19/2013	Clinton	J.	Malone	Agricultural	Agricultural pole building	SE/s of Sampson Rock Road; 3/4 mile NE/o Finzel Roa	0	256500	690500
3	1309003	ISSUED	9/16/2013	Corey		McCarthy	Agricultural	Pole building	W/s of Street Road; 700' S/o National Pike (MD 144); 1	0	347000	687500
24	1302006	ISSUED	2/18/2013			Resource Conservatio	Agricultural	High tunnel greenhouse (#	E/s of New Georges Creek Road (MD 36); 1/3 mile SE/	0	262000	659000
24	1302005	ISSUED	2/18/2013			Resource Conservatio	Agricultural	High tunnel greenhouse (#	E/s of New Georges Creek Road (MD 36); 1/3 mile SE/	0	262000	659000
2	1303032	ISSUED	4/8/2013	Anthony	M	Russell	Agricultural	Pole building for agricultur	SE/s of South End Rod and Gun Club Road; W/o Gree		365500	624000
20	1303014	ISSUED	4/1/2013	Matthew		Stahlman	Agricultural	Agricultural building	NW/s of Cash Valley Road; 1/4 mile SW/o Stoney Cree	0	292200	677400
3	1305032	ISSUED	6/7/2013	Darrell		Stonestreet	Agricultural	Pole building	E/s of West Wilson Road; near intersection of West Wil	0	344400	676400

Number Of Records Selected: 19

Report: Permits [] Issued [] Cancelled [] Denied [] Expired [] Deadfiled [] _____

Reports: Permits: Issued/Cancelled/Denied Annual rev 1/11 [PSD_LS2]

1/8/2014 9:09:58 AM

Section 2D Table 3

Report Page 1 of 1



ACDCS - DIVISION OF LAND DEVELOPMENT SERVICES

Report Date: Tuesday, December 31, 2013

Annual Report: 2013

Land Use Permit Applications Issued

Type of Use: Commercial

Parameters: [Status] Set To 'ISSUED*', [TYPE OF USE 1] Set To 'Commercial*', [Permit Issued] Between 1/1/2013 And 12/31/2013

E.D.	Permit #	Status	Action Date	First Name	MI	Last Name	Type of Use	Project Description	Location Description	LU	East	North
21	1302003	ISSUED	3/28/2013			Antiques and More	Commercial	Antique sales (additional d	NW/s of MD 144 (Baltimore Pike); 1/5 mile E/o Hinkle	0	327100	676500
29	L-3138	ISSUED	8/8/2013	Lowell		Broadwater	Commercial	Storage area addition	SE/s of National Highway (US 40); 150' NE/o Warfield	0	286000	663700
29	L-3145	ISSUED	12/27/2013			Holiday Inn Express c	Commercial	Hotel (83 units)	SW/corner of Asbury Ave & National Hwy intersect.; 60	0	285000	663000
7	1307030	ISSUED	8/14/2013			Showcase Homes	Commercial	One story addition(retail s	E/s of McMullen Hwy (US220); 200' NE/o Robertson Ln	0	279300	641200
29	L-3131	ISSUED	8/2/2013			Surplus City c/o JDG	Commercial	(1)Retail store; (2) Raze r	SE/s of National Highway; 500' SW/o Campground Roa	0	284000	662500

Number Of Records Selected: 5

Report: Permits []Issued []Cancelled []Denied []Expired []Deadfiled []_____

Reports: Permits: Issued/Cancelled/Denied Annual rev 1/11 [PSD_LS2]

1/8/2014 9:11:44 AM

Section 2D Table 4

Report Page 1 of 1



ACDCS - DIVISION OF LAND DEVELOPMENT SERVICES

Report Date: Tuesday, December 31, 2013

Annual Report: 2013

Land Use Permit Applications Issued

Type of Use: Demolition

Parameters: [Status] Set To 'ISSUED*', [TYPE OF USE 1] Set To 'Demolition*', [Permit Issued] Between 1/1/2013 And 12/31/2013

E.D.	Permit #	Status	Action Date	First Name	MI	Last Name	Type of Use	Project Description	Location Description	LU	East	North
16	1305013	ISSUED	5/20/2013			Allegany Scrap, Inc. c	Demolition	Raze shell building (forme	SW/s of PPG Road; @ intersection of Day Road	0	306000	644000
16	1305012	ISSUED	5/20/2013			Allegany Scrap, Inc. c	Demolition	Raze shell building	W/s of Lockhouse Road; 600' N/o River Road	0	309200	645800
5	1309007	ISSUED	9/13/2013	Wanda		Bergdoll	Demolition	Raze dwelling unit	NE/s of Old Lexington Street; 300' NW/o Shadoe Hollo	0	307900	682100
16	1310014	ISSUED	10/30/2013			Demolition Man Contr	Demolition	Raze existing structures	SE/s of Bierman Drive; Approximately 1/3 mile NE/of C		308500	649100
20	1307024	ISSUED	7/25/2013	Carl		Fetters	Demolition	1) "ATF" Demolition of dw	NE/s of Barrelville Road (MD 47); 1500' S/o PA Line; 1	0	281500	691900
34	1307004	ISSUED	7/9/2013	John		Hampton	Demolition	Raze existing storage she	NW/s of Bedford Road (MD 807); 300' SW/o Tyler Driv	0	314200	662700
20	1303021	ISSUED	3/18/2013	Justin		McCoy	Demolition	Raze existing garage	SE/s of Cash Valley Road; 1200' NE/o Manteo Drive	0	294800	680500
16	1304016	ISSUED	4/15/2013			Miller Trucking	Demolition	Raze structure	SW/s of Buckley Road; S/s of Oldtown Road (MD 51)	0	324500	634800
20	1301001	ISSUED	1/2/2013			Miller Trucking	Demolition	Raze mobile home destro	NW/s of Colorado Avenue; 200' SW/o Cowden Avenue;	0	297300	679950
29	L-3150	ISSUED	10/17/2013			Shaffer Construction c	Demolition	Raze assorted structures	SW/corner of Asbury Avenue & National Highway inters	0	285000	663000
10	1304021	ISSUED	4/18/2013			St. Marys Church c/o	Demolition	Raze church	E/s of Saint Marys Church Terrace; 300' N/o Water Sta	0	243700	639200

Number Of Records Selected: 11

Report: Permits [] Issued [] Cancelled [] Denied [] Expired [] Deadfiled [] _____

Reports: Permits: Issued/Cancelled/Denied Annual rev 1/11 [PSD_LS2]

1/8/2014 9:13:19 AM

Section 2D Table 5

Report Page 1 of 1



ACDCS - DIVISION OF LAND DEVELOPMENT SERVICES

Report Date: #Error

Annual Report:

Land Use Permit Applications

Type of Use:

Parameters: [Status] Set To 'ISSUED*', [TYPE OF USE 1] Set To 'Duplex*', [Permit Issued] Between 1/1/2013 And 12/31/2013

E.D. Permit #	Status	Action Date	First Name	MI	Last Name	Type of Use	Project Description	Location Description	LU	East	North
---------------	--------	-------------	------------	----	-----------	-------------	---------------------	----------------------	----	------	-------

Number Of Records Selected: **#Error**

Report: Permits [] Issued [] Cancelled [] Denied [] Expired [] Deadfiled [] _____

Reports: Permits: Issued/Cancelled/Denied Annual rev 1/11 [PSD_LS2]

1/9/2014 2:45:39 PM

Section Table
Report Page 1 of 1



ACDCS - DIVISION OF LAND DEVELOPMENT SERVICES

Report Date: #Error

Annual Report:

Land Use Permit Applications

Type of Use:

Parameters: [Status] Set To 'ISSUED*', [TYPE OF USE 1] Set To 'Extractive Type Industry*', [Permit Issued] Between 1/1/2013 And 12/31/2013

E.D. Permit #	Status	Action Date	First Name	MI	Last Name	Type of Use	Project Description	Location Description	LU East	North
---------------	--------	-------------	------------	----	-----------	-------------	---------------------	----------------------	---------	-------

Number Of Records Selected: #Error

Report: Permits []Issued []Cancelled []Denied []Expired []Deadfiled []_____

Reports: Permits: Issued/Cancelled/Denied Annual rev 1/11 [PSD_LS2]

1/9/2014 2:48:31 PM

Section Table
Report Page 1 of 1



ACDCS - DIVISION OF LAND DEVELOPMENT SERVICES

Report Date: Tuesday, December 31, 2013

Annual Report: 2013

Land Use Permit Applications Issued

Type of Use: Forest Harvest

Parameters: [Status] Set To 'ISSUED*', [TYPE OF USE 1] Set To 'Forest Harvest*', [Permit Issued] Between 1/1/2013 And 12/31/2013

E.D.	Permit #	Status	Action Date	First Name	MI	Last Name	Type of Use	Project Description	Location Description	LU	East	North
29	L-3151	ISSUED	10/28/2013			American Hardwoods	Forest Harvest	Select cut of 38 acres	E/o I-68 and Vocke Road @ end of Martz Lane; behind	0	285500	660000
2	1308012	ISSUED	8/20/2013	Richard		Athey (c/o Jimmy Bog	Forest Harvest	Select cut of 10 acres	N/s of Rock Lick Road; 900' NW/o David Thomas Road	0	378000	626200
16	1212005	ISSUED	1/4/2013	James		Boggs (Teets)	Forest Harvest	Select cut 20 Acres	N/s of Deer Haven Road; NW/o Frog Hollow Road	0	328500	647500
26	1308024	ISSUED	8/30/2013			C. Nancy Wilhelm & S	Forest Harvest	Select cut of 10 acres	NE/of I-68; NW/s of Winner Road @ Garrett County Lin	0	249800	671700
26	1310015	ISSUED	11/1/2013			C. Nancy Wilhelm & S	Forest Harvest	Select cut of 14 acres	NE/of I-68; NW/s of Frederick Winner Road @ Garrett	0	250000	672000
2	1307001	ISSUED	8/23/2013			Cessna Brothers (Cu	Forest Harvest	Select cut of 15 acres	NE/s MD 51; 3/4 of mile SE/o Packhorse Trail intersecti	0	364750	627000
34	1304032	ISSUED	5/3/2013			Cessna Brothers (Has	Forest Harvest	Select cut of 11.5; Clear c	NE/s of Rocky Gap Road; 1200' E/o Mason Road @ int	0	326000	687000
2	1311012	ISSUED	12/10/2013			Cessna Brothers (Mc	Forest Harvest	Select cut of 30 acres	SE/s of Pack Horse Trail Road; 1/4 mile NE/o Manifold	0	364750	627000
5	1311016	ISSUED	12/3/2013			Cessna Brothers Log	Forest Harvest	Select cut 4 acres	NW/s of Amherst Avenue; 350' NE/o Brown Hill Road;	0	306800	680500
3	1308017	ISSUED	10/7/2013			Cessna Logging	Forest Harvest	Select cut of 70 acres	E/s of Town Creek: access via Gap Road(ford); work n	0	370000	688000
9	1211001	ISSUED	1/14/2013			Eastern Hardwoods (Forest Harvest	Select cut of 67 acres: cle	E/s of Jackson Mountain Road; 3 miles S/o Lonaconing	0	244000	622000
29	L-3153	ISSUED	11/15/2013			Eby Saw Mill (Tomlins	Forest Harvest	Select cut of 6 acres	SW/s of Craddock Road; 1/2 mile W/o Winchester Roa	0	279500	650900
21	1305018	ISSUED	5/17/2013	Mark		Furman (Brubaker)	Forest Harvest	Select cut of 7 acres	E/s of Baltimore Pike (144); 600' NE/o Miller-Raines La	0	332500	679100
21	1312006	ISSUED	12/20/2013			Glottelty Lumber Com	Forest Harvest	Select cut of 53 acres (3 si	N/o Williams Road; 1/2 mile E/o Christie Road; Adjacen	0	317200	662000
3	1304015	ISSUED	4/22/2013	Bradley		Kimble	Forest Harvest	Select Cut 10 acres	S/S US 40; W/s John Stewart Road	0	373000	681000
3	1307022	ISSUED	8/23/2013	Alice		Lambert	Forest Harvest	Select cut of 70 acres	SW/s of Dickerson Hollow Road; 1 mile NW/o Murleys	0	349800	681000
1	1202009	ISSUED	3/21/2013			McCusker Logging (S	Forest Harvest	"After-the-Fact" Authorizat	W/s of Price Road; 3/4 mile N/o Divide Ridge Road	0	419800	682300
20	1306005	ISSUED	6/12/2013			Red Rock Enterprises	Forest Harvest	Select cut of 487 acres (3	W&E slopes of Little Allegany Mountain; E/o MD 47 (Ba	0	284000	687000
31	1304036	ISSUED	5/3/2013			RT 95 Wood Products	Forest Harvest	Select cut of 9 acres	NW/s of McMullen Highway (220 S); 200' NE/o Foxfire	0	259500	619000
2	1310019	ISSUED	11/12/2013			Smith Logging	Forest Harvest	Select cut of 23 acres; Cle	SE/s of Potomac Overlook Drive; 1800' S/o Gorman Ro	0	376000	620000
2	1310006	ISSUED	10/11/2013			South End Rod & Gun	Forest Harvest	Select cut of 25 acres	SW/s of Town Creek; access via Hickory Mountain Lan	0	366500	628500
2	1312004	ISSUED	12/20/2013			Town Creek Logging	Forest Harvest	Select cut of 30 acres	SW/corner of Meat Hollow & Newkut Rds intersect; E/o	0	357000	624000
10	1310012	ISSUED	10/30/2013			Western Maryland Lu	Forest Harvest	Select cut of approximatel	E & W sides of Warnick Road; approximately 1/8 mile	0	250000	641000
29	L-3125	ISSUED	5/2/2013			Western Maryland Lu	Forest Harvest	Select cut of 25 acres	SE/of Second Street; near intersection of Buchannan A	0	394000	671000
16	1301010	ISSUED	5/2/2013			Western Maryland Lu	Forest Harvest	After-the Fact Authorizatio	SE/s of Brice Hollow Road; 1200' N/o Hockman Road	0	331400	658500
16	1301011	ISSUED	5/2/2013			Western Maryland Lu	Forest Harvest	After-the Fact Authorizatio	SE/s of Brice Hollow Road; 1200' N/o Hockman Road	0	331000	657500
2	1304012	ISSUED	4/12/2013			Western Maryland Lu	Forest Harvest	Select cut of 57.3 acres	Southerly end of Saw Pit Lane; appx. 1/2 mile S/o MD	0	362000	624000
24	1305004	ISSUED	5/10/2013			Western Maryland Lu	Forest Harvest	Clear cut of 16 acres	Access via private road; 1/8 mile N/o Coon Club Road;	0	274000	671500
5	1303018	ISSUED	3/15/2013			Western Maryland Lu	Forest Harvest	21 acres select cut	NW/s of Valley Road; NW/o Knob Road intersection	0	309500	682500

Number Of Records Selected: 29

Report: Permits []Issued []Cancelled []Denied []Expired []Deadfiled []_____

Reports: Permits: Issued/Cancelled/Denied Annual rev 1/11 [PSD_LS2]

1/8/2014 9:16:30 AM

Section 2D Table 8

Report Page 1 of 1



ACDCS - DIVISION OF LAND DEVELOPMENT SERVICES

Report Date: Tuesday, December 31, 2013

Annual Report: 2013

Land Use Permit Applications Issued

Type of Use: Grading

Parameters: [Status] Set To 'ISSUED*', [TYPE OF USE 1] Set To 'Grading*', [Permit Issued] Between 1/1/2013 And 12/31/2013

E.D.	Permit #	Status	Action Date	First Name	MI	Last Name	Type of Use	Project Description	Location Description	LU	East	North
2	1305010	ISSUED	5/16/2013			Adams & Sons Constr	Grading	1) Road installation; 2) Sit	N/s of Lower Town Creek Road; 1/2 mile NE/o Oldtown	0	355000	628000
1	1304019	ISSUED	4/18/2013	Craig		Appel	Grading	1) Fill; 2) Landscaping	W/s of Dons Lane; 1/3 mile N/o Oldtown-Orleans Road		405500	660000
34	1303013	ISSUED	3/15/2013	John	W	Bailey Jr.	Grading	"After-the-Fact" Authorizat	NE/s of Pea Vine Run; 300' W/o Bedford Road (MD 80	0	317500	687500
21	1305030	ISSUED	5/29/2013			Baltimore Pike VFD In	Grading	Site prep for 1)Engine bld	NE/corner of Baltimore Pike (MD 144) and Old Johnson	0	325500	675500
34	1305023	ISSUED	5/24/2013			Bedford Road Volunte	Grading	Fill site	SW/s of Sweitzer Lane; 250' SE/o MD 807; 1000 ft SW/		318000	686000
5	1305028	ISSUED	5/31/2013	Wanda		Bergdoll	Grading	Site preparation for future	NE/s of Old Lexington Street @ intersection of Amherst	0	308000	682000
24	1302004	ISSUED	2/13/2013			Bill Miller Equipment	Grading	Administrative Permit: Aut	E/s of Parkersburg Road; 3/4 mile N/o US 40		267500	670000
6	1305024	ISSUED	5/24/2013			Bowling Green Volunt	Grading	Removal and reinstallation	At intersection of Hickory Avenue and McMullen Highw		291500	658000
8	1304005	ISSUED	4/16/2013	Roger		Brashear	Grading	Fill site (waste constructio	S/s of Brashear Lane; 3/5 mile N/o Stoney Run Road in	0	229000	613000
16	1302008	ISSUED	4/2/2013			Carl Belt, Inc.	Grading	Spoil site	S/s of Mexico Farms Road; 550' W/o MD 51 (Oldtown	0	309100	647200
5	1304029	ISSUED	4/26/2013	William		Carr	Grading	Road access (ATV trail)	E/s of Old Valley Road; 300' NE/o of Walnut Valley inte	0	308000	678600
35	1210022	ISSUED	1/14/2013			CHP Truck & Bus, Inc	Grading	Grading/site preparation fo	SE/corner of Shades Lane & Naves Cross Road inters	0	311600	676000
22	1307015	ISSUED	7/23/2013	John		Clites	Grading	"After-the-Fact Authorizati	NW/s of Shades Lane; 1/4 mile SW/o Naves Cross Ro	0	310800	675200
8	1309016	ISSUED	10/11/2013	Melissa		Cook	Grading	Fill site	SW/s of Stoney Run Road; at intersection of Arnold La	0	227100	609500
16	1302007	ISSUED	2/18/2013	Kina		Davis	Grading	1) Drive installation; 2) site	NE/s of Harves Lane; 300' SE/o Old Oldtown Road; 70	0	320500	636000
21	1307028	ISSUED	8/2/2013	Dennis		Dawson	Grading	Fill/Stockpile	E/s of Hinkle Road; 1/2 mile N/o Williams Road; S/s of	0	331500	667500
24	1304003	ISSUED	4/5/2013			Daystar Builders (Vog	Grading	Site preparation for dwellin	1/5 mile SW/o Harwood Drive; SW/end of Whispering P	0	268800	657800
20	1310003	ISSUED	10/29/2013			Dollar General (Motor	Grading	Site prep for retail store (D	NW/s of Mount Savage Road (MD 36); 250' W/o Home	0	296500	678000
13	1308002	ISSUED	8/9/2013	Richard		Emerick	Grading	"After the Fact" Authorizati	SE/s of Dutch Hollow Road; 3/4 mile W/o Blank Road;	0	264000	683000
29	L-3130	ISSUED	5/7/2013			Fed Ex c/o Cougheno	Grading	1)Parking lot expansion; 2	SE/s of Lane Avenue; 1/8th mile NE/o Rye Avenue; W/	0	291800	671200
18	1306015	ISSUED	6/14/2013			Foxcraft Home Builder	Grading	1)Installation of access ro	S/s of Buskirk Hollow Road; 1.5 miles SE/o MD 36; W/	0	254600	638600
21	1308006	ISSUED	8/9/2013			Foxcraft Homes (Bell)	Grading	Site prep for future dwellin	NW/s of Majestic Valley Road; 600' NE/o Breakneck R	0	339500	680000
16	1305002	ISSUED	5/31/2013	Donald	K	Hampton	Grading	Site prep for future dwellin	SW/s of MD 51; one mile SE/o East Wilson Road		337000	630200
31	1307002	ISSUED	7/12/2013	Robert		Hartman	Grading	Cut/Landscape	NW/s of US 220S; 200' NE/o Carman Road		254000	612800
11	1306026	ISSUED	6/27/2013			Kristin Weimer c/o BB	Grading	Installation of Krusen Lan	SE/s of Kemp Drive; 1/10 of a mile NE/o US 40	0	254000	677000
3	1303030	ISSUED	3/28/2013	John		Kull c/o Teter Landsc	Grading	Access road; maintenance	NW/s of Old Elbinsville Road; 1200' N/o Old Cumberlan	0	378500	688500
6	1308010	ISSUED	8/19/2013	Pamela	S.	Linaburg	Grading	Driveway installation (acce	Wright Street; 900' N/o April Avenue; W/o McMullen Hi	0	291500	658900
1	1304008	ISSUED	4/10/2013			LOCPA, Inc.	Grading	Blanket Grading Permit	Oldtown Orleans Road Area; on, near and around cam		409000	658000
1	1304009	ISSUED	4/18/2013	Randall		Mann	Grading	Site preparation for future	SW/s of Ballfield Road: 1/8th mile SE/o Mann Road int	0	419000	686000
9	1309017	ISSUED	9/24/2013	Brett	R	Martin	Grading	Site preparation for single-	SE/s of Sutherland Lane; 200' SW/o Old Miller Road int	0	231400	620950
7	1304018	ISSUED	5/8/2013			Maryland Water Servi	Grading	Sewerage line repair; tem	E/s of US 220 S; near intersection with Barton Boulevar		279000	640000
1	1309005	ISSUED	9/16/2013	Daniel Craig		McCusker	Grading	Fill site	E/s of Orleans Road; 1/4 mile S/o John Price Road	0	412500	669200
1	1309004	ISSUED	9/16/2013	Daniel Craig		McCusker	Grading	Fill site	W/s of Orleans Road; at intersection with John Price R	0	414000	674000
31	1307011	ISSUED	9/5/2013	James		Michael	Grading	Fill site	SE/s of McMullen Highway; 250' NE/o Carman Drive	0	254200	612400
21	1307023	ISSUED	7/31/2013	Curlee		Miller	Grading	Driveway entrance and ac	E/s of Jeffries Road; 1/8 mile N/o I-68 bridge	0	320250	674000
24	1304026	ISSUED	5/3/2013	Charles	R.	Nolan	Grading	1)Site preparation for dwel	N/s of Coon Club Road; 200' E/o Timberline Drive	0	273000	670250
34	1112002	ISSUED	8/13/2013			Pharmacare: c/o Cou	Grading	(1) Retaining wall & Parkin	SE/s of Bedford Road; 500' NE/of Naves Cross Road in	0	311400	677000
22	1307025	ISSUED	7/26/2013	James	W	Ryan	Grading	Fill site	S/s Highland Estates Drive; 900' SW/o Naves Cross Ro	0	312000	675400
13	1312002	ISSUED	12/13/2013	Joseph	L.	Sagal	Grading	Fill site	@ end of Walsh Road; off Calla Hill Road	0	266000	683000
1	1302012	ISSUED	3/1/2013	John		Schoenadel	Grading	Cut into embankment	NE/s of High Germany Road; 200' SE/o Orleans Road i	0	409000	655500
20	1304035	ISSUED	7/12/2013			Shaffer c/o Cougheno	Grading	1)Road construction exten	NW/s of MD 35 Eilerslie Road; @ SW/end of Rolling O	0	297800	689300
3	1212003	ISSUED	1/16/2013	Preston		Stoughton	Grading	1)Backfill foundation; 2) ro	SW/s of Oasis Lane; 1/3 Mile W/o Laural Branch Trail	0	354250	691000

Report: Permits []Issued []Cancelled []Denied []Expired []Deadfiled []_____

Reports: Permits: Issued/Cancelled/Denied Annual rev 1/11 [PSD_LS2]

1/8/2014 9:20:54 AM

Section 2D Table 9

Report Page 1 of 2

E.D.	Permit #	Status	Action Date	First Name	MI	Last Name	Type of Use	Project Description	Location Description	LU	East	North
29	L-3129	ISSUED	6/20/2013			Surplus City c/o Bello	Grading	1) & 2) Site preparation for	SE/s of National Highway; 1000' SW/o Campground Ro	0	284250	662500
20	L-3094	ISSUED	4/15/2013			Thomas Subaru Hyun	Grading	Grading associated with p	SE/s of MD 36; 3/5 mile N/o National Highway (US 40) i	0	295800	677000
20	1301009	ISSUED	3/1/2013			Timbrook Honda	Grading	Site prep for access ramp	SE/s of Mount Savage Road (MD 36); 3/4 mile N/o Nat	0	297300	677900
6	1304028	ISSUED	5/3/2013	Kenneth		Weller	Grading	Clearing and grubbing	N/s of Pepper; SE/s of Primrose intersection; 200' S/o	0	290300	652500
7	1308021	ISSUED	10/15/2013			Western Maryland Wa	Grading	Site preparation for solid wa	SE/s of Hazmat Drive; 1000' NE/o Celanese Drive; SE/	0	288700	649600
24	1310005	ISSUED	10/11/2013	Jason		Wolford	Grading	Fill site	NW/s of Porter Road @ intersection with Kirbys Alley	0	264500	667800

Number Of Records Selected: **48**

Report: Permits [] Issued [] Cancelled [] Denied [] Expired [] Deadfiled [] _____

Reports: Permits: Issued/Cancelled/Denied Annual rev 1/11 [PSD_LS2]

1/8/2014 9:20:55 AM

Section **2D** Table **9**

Report Page 2 of 2



ACDCS - DIVISION OF LAND DEVELOPMENT SERVICES

Report Date: Tuesday, December 31, 2013

Annual Report: **2013**

Land Use Permit Applications Issued

Type of Use: Home Occupations

Parameters: [Status] Set To 'ISSUED*', [TYPE OF USE 1] Set To 'Home Occupation*', [Permit Issued] Between 1/1/2013 And 12/31/2013

E.D.	Permit #	Status	Action Date	First Name	MI	Last Name	Type of Use	Project Description	Location Description	LU	East	North
29	L-3135	ISSUED	8/8/2013	Hamilton		Glasser	Home Occupation	Professional engineering s	NW/s of Sunset Drive; 400' NE/o Nemacolin Avenue	0	292100	666800
21	1301006	ISSUED	2/28/2013			K & J Jewelry	Home Occupation	"After-the-Fact" Authorizat	SE/s of National Pike (MD 144); 1/4 mile SW/o Street R	0	346200	687900

Number Of Records Selected: **2**

Report: Permits [] Issued [] Cancelled [] Denied [] Expired [] Deadfiled [] _____

Reports: Permits: Issued/Cancelled/Denied Annual rev 1/11 [PSD_LS2]

1/8/2014 9:32:27 AM

Section **2D** Table **10**

Report Page 1 of 1



ACDCS - DIVISION OF LAND DEVELOPMENT SERVICES

Report Date: Tuesday, December 31, 2013

Annual Report: **2013**

Land Use Permit Applications Issued

Type of Use: Industrial

Parameters: [Status] Set To 'ISSUED*', [TYPE OF USE 1] Set To 'Industrial*', [Permit Issued] Between 1/1/2013 And 12/31/2013

E.D.	Permit #	Status	Action Date	First Name	MI	Last Name	Type of Use	Project Description	Location Description	LU	East	North
16	1309013	ISSUED	10/29/2013			AES/Warrior Run, Inc.	Industrial	Fuel Blending Station	S/s of Mexico Farms Road; across from Bender Lane;		308000	647000
16	1307016	ISSUED	9/17/2013			CSX Transportation, I	Industrial	Hump compressor buildin	SW/s of Industrial Blvd; W/o Evitts Creek Dr; @ CSX R	0	310000	657700
7	1308030	ISSUED	10/16/2013			Western Maryland Wa	Industrial	Waste Transfer Facility	SE/s of Hazmat Drive; 1000' NE/o Celanese Drive; SE/	0	287000	649600

Number Of Records Selected: **3**

Report: Permits [] Issued [] Cancelled [] Denied [] Expired [] Deadfiled [] _____

Reports: Permits: Issued/Cancelled/Denied Annual rev 1/11 [PSD_LS2]

1/8/2014 9:38:49 AM

Section **2D** Table **11**

Report Page 1 of 1



ACDCS - DIVISION OF LAND DEVELOPMENT SERVICES

Report Date: Tuesday, December 31, 2013

Annual Report: 2013

Land Use Permit Applications Issued

Type of Use: Institutional

Parameters: [Status] Set To 'ISSUED*', [TYPE OF USE 1] Set To 'Institutional*', [Permit Issued] Between 1/1/2013 And 12/31/2013

E.D.	Permit #	Status	Action Date	First Name	MI	Last Name	Type of Use	Project Description	Location Description	LU	East	North
2	1306024	ISSUED	8/13/2013			Allegany Boys Camp	Institutional	1)Replacing MH w/ storag	S/s of Wagner Cutoff Road; 1/3 mile E/o intersection of		353000	641500
2	1304023	ISSUED	5/9/2013			Allegany Boys Camp	Institutional	Porch addition to administr	S/s of Wagner Cutoff Road; 1/3 mile E/o intersection of		353000	641500
21	1302010	ISSUED	7/3/2013			Baltimore Pike VFD In	Institutional	1)Two bay engine bldg; 2)	NE/corner of Baltimore Pike (MD 144) and Old Johnson	0	325500	675500
10	1306008	ISSUED	7/1/2013			Bethel Pentecostal Ho	Institutional	Pavillion	NW/end of Bethel Drive; 750' NW/o Old Legislative Ro	0	246200	641800
20	1210006	ISSUED	8/28/2013			Corriganville VFD c/o	Institutional	Pavillion	NE/s of Diamond Lane; NW/s of Corrigan Drive; 600' N	0	296500	683000
1	1209007	ISSUED	8/28/2013			Evangelical Methodist	Institutional	Detached Bathhouse (out	SE/s of Price Road; 600' SW/o Divide Ridge Road; 850'	0	418400	677600
8	1309008	ISSUED	10/3/2013			Oak Hill Wesleyan Ch	Institutional	Addition to Church	NW/corner of McMullen Highway and Red Rock Lane i	0	243700	599700
1	1305015	ISSUED	5/29/2013			Orleans Volunteer Fir	Institutional	Pavillion	E/s of Orleans Road; @ intersection with Open Plains	0	411100	680900

Number Of Records Selected: 8

Report: Permits []Issued []Cancelled []Denied []Expired []Deadfiled []_____

Reports: Permits: Issued/Cancelled/Denied Annual rev 1/11 [PSD_LS2]

1/8/2014 9:40:41 AM

Section 2D Table 12

Report Page 1 of 1



ACDCS - DIVISION OF LAND DEVELOPMENT SERVICES

Report Date: Tuesday, December 31, 2013

Annual Report: 2013

Land Use Permit Applications Issued

Type of Use: Mobile Home

Parameters: [Status] Set To 'ISSUED*', [TYPE OF USE 1] Set To 'Mobile Home*', [Permit Issued] Between 1/1/2013 And 12/31/2013

E.D.	Permit #	Status	Action Date	First Name	MI	Last Name	Type of Use	Project Description	Location Description	LU	East	North
2	1305020	ISSUED	5/29/2013	Lawrence		Buck	Mobile Home	Single wide mobile home	N/s of Oliver Beltz Road; 400' w/o intersection w/Lower	0	360000	651500
18	1311002	ISSUED	11/20/2013			D & D Homes (Matteo)	Mobile Home	Doublewide mobile home	SE/s of Miners Avenue; 650' NE/o Lower Georges Cre	0	249800	643000
9	1309019	ISSUED	10/3/2013			D & D Homes (Miller)	Mobile Home	Singlewide mobile: replac	SE/s of Kyle Hill Road; 400' N/o New Eva Lane; 1/5 mil	0	229000	621400
13	1307008	ISSUED	8/14/2013	James	A	Heward	Mobile Home	Doublewide mobile home	700' SE/o Mount Savage Road (MD 36); SW/s of Spata	0	264700	675300
1	1306002	ISSUED	6/19/2013	Randall		Mann	Mobile Home	Double wide mobile home	SW/s of Ballfield Road; 1/8th mile SE/o Mann Road int	0	419000	686000
9	1308028	ISSUED	12/16/2013	Brett	R	Martin	Mobile Home	Singlewide mobile home	SE/s of Sutherland Lane; 200' SW/o Old Miller Road int	0	231400	620950
16	1304027	ISSUED	5/6/2013	Richard		Mullenax	Mobile Home	Singlewide Mobile Home	SE/s of Williams Road; @ intersection of Drake Road	0	329000	663000
1	1310009	ISSUED	12/5/2013	Kaelob	.	Norris	Mobile Home	Singlewide mobile home	NW/s of Albin Lane; 1/2 mile SW/o Open Plains Road;	0	407000	679800
24	1308004	ISSUED	9/10/2013	Josh		Skidmore	Mobile home	Doublewide mobile home	N/s of Piney Mountain Road; 500' E/o Sivic Lane; 200'	0	269800	668600
13	1210015	ISSUED	4/5/2013	David	N	Smith Sr.	Mobile Home	Doublewide mobile home	SE/s of Smith Mountain Road; 800' NE/o Patty Baker R	0	272000	682500
13	1212001	ISSUED	1/9/2013	Frank		Yantz	Mobile Home	Singlewide mobile home	600' W/o Woodcock Hollow Road; N/s of C&P Railroad	0	278000	684000

Number Of Records Selected: 11

Report: Permits [] Issued [] Cancelled [] Denied [] Expired [] Deadfiled [] _____

Reports: Permits: Issued/Cancelled/Denied Annual rev 1/11 [PSD_LS2]

1/8/2014 9:45:59 AM

Section 2D Table 13

Report Page 1 of 1



ACDCS - DIVISION OF LAND DEVELOPMENT SERVICES

Report Date: Tuesday, December 31, 2013

Annual Report: **2013**

Land Use Permit Applications Issued

Type of Use: Multi-Family Dwelling

Parameters: [Status] Set To 'ISSUED*', [TYPE OF USE 1] Set To 'Multi-Family*', [Permit Issued] Between 1/1/2013 And 12/31/2013

E.D.	Permit #	Status	Action Date	First Name	MI	Last Name	Type of Use	Project Description	Location Description	LU	East	North
22	1210030	ISSUED	5/14/2013			Towne & Country Livi	Multi-Family	Multi-Family Dwelling Com	Rose Briar Court; E/s of Christie Road; 1/2 mile S/o I-6	0	314250	673000

Number Of Records Selected: **1**

Report: Permits [] Issued [] Cancelled [] Denied [] Expired [] Deadfiled [] _____

Reports: Permits: Issued/Cancelled/Denied Annual rev 1/11 [PSD_LS2]

1/8/2014 9:47:44 AM

Section **2D** Table **14**

Report Page 1 of 1



ACDCS - DIVISION OF LAND DEVELOPMENT SERVICES

Report Date: Tuesday, December 31, 2013

Annual Report: 2013

Land Use Permit Applications Issued

Type of Use: Occupancy

Parameters: [Status] Set To 'ISSUED*', [TYPE OF USE 1] Set To 'Occupancy*', [Permit Issued] Between 1/1/2013 And 12/31/2013

E.D.	Permit #	Status	Action Date	First Name	MI	Last Name	Type of Use	Project Description	Location Description	LU	East	North
3	1307031	ISSUED	9/30/2013			Countryside Bakery c/	Occupancy	Bakery (within existing dw	E/s of West Flintstone Creek Road; 500' N/o Service R		351000	687000
29	L-3128	ISSUED	5/21/2013			Painful Pleasures c/o	Occupancy	Tattoo and piercing parlor	NW/s of National Highway; @ intersection w/Woodlawn	0	286900	665600
7	1308019	ISSUED	9/10/2013			Seafood Shack c/o Jo	Occupancy	Carry-out seafood	E/s of McMullen Hwy (US220); 200' NE/o Robertson Ln	0	279300	641200
29	L-3154	ISSUED	12/17/2013			Studio 757, c/o Holly	Occupancy	Beauty Salon	SE/s of Braddock Road; across from Locust Street; 40	0	286300	662800
29	L-3032	ISSUED	3/14/2013			The Filling Station	Occupancy	Diner	@NE/corner of National Highway and Harold Street	0	287100	665500
29	L-3120	ISSUED	2/13/2013			Tips & Toes Spa	Occupancy	Nail Spa	NW/s of US Route 40A; 1/5 mile SW/o Campground R	0	283200	662400
18	1306004	ISSUED	7/25/2013			Valley Vista Mobile H	Occupancy	Mobile Home Park	W/s of MD 936; 100' N/o Cabin Run Road; S/o Shaft R	0	253800	658000

Number Of Records Selected: 7

Report: Permits [] Issued [] Cancelled [] Denied [] Expired [] Deadfiled [] _____

Reports: Permits: Issued/Cancelled/Denied Annual rev 1/11 [PSD_LS2]

1/8/2014 9:49:13 AM

Section 2D Table 15

Report Page 1 of 1



ACDCS - DIVISION OF LAND DEVELOPMENT SERVICES

Report Date: Tuesday, December 31, 2013

Annual Report: 2013

Land Use Permit Applications Issued

Type of Use: Other

Parameters: [Status] Set To 'ISSUED*', [TYPE OF USE 1] Set To 'Other*', [Permit Issued] Between 1/1/2013 And 12/31/2013

E.D.	Permit #	Status	Action Date	First Name	MI	Last Name	Type of Use	Project Description	Location Description	LU	East	North
1	1301002	ISSUED	9/24/2013	Michael	H.	Peregoy	Other	"After-the-Fact" Authorizat	E/s MV Smith Road; 1/3 mile N/o I-68; 1/2 mile SE/o W		394600	673500
20	1309014	ISSUED	9/20/2013	Kirk		Robinette	Other	Temporary storage of thre	SE/corner of Mount Savage & Cash Valley Roads inter		297000	682000
2	1307010	ISSUED	7/22/2013	Lewis		Rudolph (Spence)	Other	Camper port	SW/s of Warrior Mountain Cutoff Road; 200' SE/o Molly	0	351600	646900
7	1307029	ISSUED	11/13/2013			Showcase Homes (sp	Other	Administrative Permit: Tw	NW/s of Illinois Avenue; 600' SW/o Vermont Avenue	0	280300	645400
1	1303012	ISSUED	10/4/2013			Verizon c/o Crown Co	Other	Telecom utility equipment	E/s of Mann Road; 300' SE/o Delaney Lane; W/o Ballfi	0	418700	684900
24	1303003	ISSUED	12/3/2013			Verizon c/o UBT (#04	Other	Telecom utility building	1/3 mile beyond SW/end of Frostburg Industrial Park R	0	262000	662000
21	1303007	ISSUED	8/8/2013			Verizon c/o UBT (#04	Other	Telecom utility building	W/s of House Road; 3/10 mile S/o Old Hancock Road (0	327000	679500
21	1303008	ISSUED	7/31/2013			Verizon c/o UBT (#04	Other	Telecom utility building	E/s of Sunset Orchard Road; 500' N/o I-68; top of Marti		342000	687300
1	1303011	ISSUED	7/31/2013			Verizon c/o UBT (#04	Other	Telecom utility building	W/s of Wonder What Road; 100' S/o MV Smith Road;	0	392000	673500

Number Of Records Selected: 9

Report: Permits [] Issued [] Cancelled [] Denied [] Expired [] Deadfiled [] _____

Reports: Permits: Issued/Cancelled/Denied Annual rev 1/11 [PSD_LS2]

1/8/2014 9:51:32 AM

Section 2D Table 16

Report Page 1 of 1



ACDCS - DIVISION OF LAND DEVELOPMENT SERVICES

Report Date: Tuesday, December 31, 2013

Annual Report: 2013

Land Use Permit Applications Issued

Type of Use: Sign

Parameters: [Status] Set To 'ISSUED*', [TYPE OF USE 1] Set To 'Sign*', [Permit Issued] Between 1/1/2013 And 12/31/2013

E.D.	Permit #	Status	Action Date	First Name	MI	Last Name	Type of Use	Project Description	Location Description	LU	East	North
29	L-3119	ISSUED	1/17/2013			Kenney Signs, Inc. (M	Sign	On-site location sign (free-	NW/s of US Route 40A; 1/5 mile SW/o Campground R	0	283200	662400
6	1302019	ISSUED	4/15/2013			Lighthouse of Hope c/	Sign	Free standing location sig	SW/s of Moss Avenue; approximately 150' SE/o Pershi	0	292100	652200
1	1307033	ISSUED	8/14/2013			Loyola College in Mar	Sign	Double faced, illuminated,	SE/s of Green Ridge Road; 1/5 mile SW/o Scofield Roa	0	400000	686700
31	1305008	ISSUED	5/17/2013			Potomac Valley Prote	Sign	Replacing face of damage	NW/s of McMullen Highway; @ intersection w/Hansel Dr	0	268500	625100
20	L-3141	ISSUED	9/23/2013			Thomas Subaru Hyun	Sign	Free standing, on-site, busi	SE/s of MD 36; 3/5 mile N/o National Highway (US 40) i	0	295800	677000
20	1301004	ISSUED	1/30/2013			Timbrook Automotive;	Sign	Free standing on-site busi	SE/s of Mount Savage Road (MD 36); 3/4 mile N/o Nat	0	297300	677900
22	1302013	ISSUED	3/8/2013			Total Imaging, Inc c/o	Sign	Sign replacement: On-site,	NE/s of Hillcrest Drive; @ I-68 interchange; SE/s of Ra	0	311200	672200
20	1302014	ISSUED	3/8/2013			Total Imaging, Inc c/o	Sign	Sign replacement: On-site,	W/s of Ellerslie Rd (MD 35); S/s of Hummingbird St; N/	0	300600	692200
6	1302020	ISSUED	4/10/2013			Total Imaging, Inc c/o	Sign	Relocation/Replacement:	SW/s of National Highway; @ bridge over Wills Creek;	0	298400	670900
16	1303017	ISSUED	5/15/2013			Western Maryland Sig	Sign	Free standing on-site busi	SW/s of Evitts Creek Drive; 100' SW/o MD 51; across fr	0	311000	657200
7	1307017	ISSUED	8/20/2013			Western Maryland Sig	Sign	On-site, free standing, bus	SE/s of Hazmat Drive; 1000' NE/o Celanese Drive; SE/o	0	288700	649600

Number Of Records Selected: 11

Report: Permits [] Issued [] Cancelled [] Denied [] Expired [] Deadfiled [] _____

Reports: Permits: Issued/Cancelled/Denied Annual rev 1/11 [PSD_LS2]

1/8/2014 9:53:39 AM

Section 2D Table 17

Report Page 1 of 1



ACDCS - DIVISION OF LAND DEVELOPMENT SERVICES

Report Date: Tuesday, December 31, 2013

Annual Report: 2013

Land Use Permit Applications Issued

Type of Use: Single Family Dwelling

Parameters: [Status] Set To 'ISSUED*', [TYPE OF USE 1] Set To 'Single Family Dwelling*', [Permit Issued] Between 1/1/2013 And 12/31/2013

E.D.	Permit #	Status	Action Date	First Name	MI	Last Name	Type of Use	Project Description	Location Description	LU	East	North
18	1305001	ISSUED	5/20/2013	Aaron		Bennett	Single Family Dwelling	Cape Cod Dwelling	SE/s of Old Midlothian Road; 450' NE/o Furnace Hill R	0	252000	662000
24	1303019	ISSUED	4/11/2013			Daystar Builders (Vog	Single Family Dwelling	Two story dwelling w/attac	1/5 mile SW/o Harwood Drive; SW/end of Whispering P	0	268800	657800
20	1308031	ISSUED	10/25/2013	Timothy		Fink	Single Family Dwelling	One story dwelling with att	S/s of Greenwood Street; 200' SE/o Quail Lane; 500' W	0	298700	692100
18	1307009	ISSUED	7/18/2013			Foxcraft Home Builder	Single Family Dwelling	One and a half story dwelli	S/s of Buskirk Hollow Road; 1.66 miles SE/o MD 36; 1.	0	257000	637000
21	1308015	ISSUED	8/27/2013			Foxcraft Homes (Bell)	Single Family Dwelling	Two story dwelling w/attac	NW/s of Majestic Valley Road; 700' NE/o Breakneck R	0	339900	680300
34	1303023	ISSUED	4/3/2013			Foxcraft Homes, Inc (Single Family Dwelling	Two story dwelling	S/s of Bluebird Lane; 400' SE/o Bedford Road (MD 807	0	319600	688000
2	1304034	ISSUED	7/8/2013			Gradcon (Shrout)	Single Family Dwelling	Ranch style dwelling (repl	E/s of Wagner Road; approximately 1/3 mile N/o MD 51	0	348250	628500
2	1310013	ISSUED	11/6/2013			Gradcon Construction	Single Family Dwelling	Rancher w/attached two c	N/end of Ginevan Meadows Ln; 300' E/o Tucker Hill Dr;	0	355500	629500
18	1309012	ISSUED	10/4/2013			Gradcon Inc. (Clark)	Single Family Dwelling	Two story dwelling with att	NW/s of Berts Court; 200' NE/o Fairview Farm Road; N	0	248100	659800
24	1307019	ISSUED	9/11/2013			Gradcon Inc. (Harman	Single Family Dwelling	Two story dwelling with thr	SW/s of Summit Circle; 850' SW/o Harwood Drive	0	269800	657600
24	1307018	ISSUED	8/26/2013			Gradcon Inc. (Snyder)	Single Family Dwelling	Rancher with attached gar	NW/s of Whispering Pines Lane; 650' SW/o Harwood D	0	269000	658300
16	1305003	ISSUED	6/5/2013	Donald	K	Hampton	Single Family Dwelling	One story dwelling	SW/s of MD 51; one mile SE/o East Wilson Road		337000	630200
3	1303029	ISSUED	5/15/2013			Hillegas Construction	Single Family Dwelling	Two story dwelling with att	SE/s of Crossover Road; 3/4 mile SW/o Milewski Drive;	0	395500	686400
1	1305005	ISSUED	7/17/2013	Bobby		Keefer	Single Family Dwelling	Modular dwelling	NW/s of Mud Lick Road, 1/2 mile SW/o Orleans Road,		409800	677000
16	1308014	ISSUED	8/23/2013	Joseph & Hei		Kelley	Single Family Dwelling	Single story dwelling with	E/s of Oriole Drive; 600' S/o Wing Ridge Drive; 700' NE	0	313400	650100
7	1306020	ISSUED	7/12/2013	Rebecca	K.	Lowdermilk	Single Family Dwelling	Modular ranch dwelling	E/s of Cedarwood Drive; 550' NW/o Haines Drive	0	278200	645300
16	1304011	ISSUED	6/26/2013	Kimberly	A	Scarlett	Single Family Dwelling	Rancher	N/s of Goldens Avenue; 1/4 mile NW/o Uhl Highway; S	0	312300	651500
2	1304010	ISSUED	5/14/2013	David	J.	Slider	Single Family Dwelling	Modular dwelling	E/s of Ruby Road; @ intersection with Levi Road	0	342500	639500
22	1305026	ISSUED	6/19/2013			Sonnys Construction (Single Family Dwelling	Two story dwelling w/attac	N/s of Williams Road; 500' W/o Walnut Hollow Road	0	315750	662000
21	1210029	ISSUED	2/12/2013	William		Straw	Single Family Dwelling	Cape Cod	NE/end of Straw Lane; 1/2 mile NE/o Hinkle Road	0	331200	674600
3	1211006	ISSUED	6/4/2013	Brittni		Teter	Single Family Dwelling	Cape cod modular dwellin	SE/s of Dry Ridge Road; 400' SW/o Mason-Dixon Line;	0	368500	691400

Number Of Records Selected: 21

Report: Permits [] Issued [] Cancelled [] Denied [] Expired [] Deadfiled [] _____

Reports: Permits: Issued/Cancelled/Denied Annual rev 1/11 [PSD_LS2]

1/8/2014 9:55:22 AM

Section 2D Table 18

Report Page 1 of 1

2013 Annual Audit

Section 2E

Tabulated Reports

Fees Invoiced by Permit Application



ACDCS - DIVISION OF LAND DEVELOPMENT SERVICES

Report Date: Tuesday, December 31, 2013

Comprehensive Fee Report for [] Month of [] CY [] Date Range

Land Use Permit Applications [] Issued [] Cancelled [] Denied [] Expired [] Deadfiled []

Type of Use [] All [] Class []

Parameters: [Date Applied] Between 1/1/2013 And 12/31/2013

Permit#	Invoice#	Paid	Old \$	LU Appl \$	Zon Cert.\$	BOA \$	SEC \$	SWM \$	SCD \$	MISC \$	BC Appl \$	Pb \$	HVAC \$	Struct.\$	Elec. \$	CO \$	MHBGF	Total Fee \$\$\$
1301001	11750	1/2/2013	\$0.00	\$35.00	\$0.00	\$0.00	\$0.00	\$0.00	\$0.00	\$0.00	\$0.00	\$0.00	\$0.00	\$0.00	\$0.00	\$0.00	\$0.00	\$35.00
1301002	11753	1/14/2013	\$0.00	\$150.00	\$0.00	\$0.00	\$0.00	\$0.00	\$150.00	\$0.00	\$43.00	\$0.00	\$0.00	\$0.00	\$0.00	\$0.00	\$0.00	\$343.00
1301003	11754		\$0.00	\$25.00	\$0.00	\$0.00	\$0.00	\$0.00	\$0.00	\$0.00	\$0.00	\$0.00	\$0.00	\$0.00	\$0.00	\$0.00	\$0.00	\$25.00
1301004	11755	1/18/2013	\$0.00	\$25.00	\$0.00	\$0.00	\$0.00	\$0.00	\$0.00	\$0.00	\$0.00	\$0.00	\$0.00	\$0.00	\$0.00	\$0.00	\$0.00	\$25.00
1301005	11756		\$0.00	\$10.00	\$0.00	\$0.00	\$0.00	\$0.00	\$115.00	\$0.00	\$0.00	\$0.00	\$0.00	\$0.00	\$0.00	\$0.00	\$0.00	\$125.00
1301006	11758	1/23/2013	\$0.00	\$25.00	\$0.00	\$0.00	\$0.00	\$0.00	\$0.00	\$0.00	\$0.00	\$0.00	\$0.00	\$0.00	\$0.00	\$0.00	\$0.00	\$25.00
1301007	11759	1/24/2013	\$0.00	\$75.00	\$0.00	\$0.00	\$0.00	\$0.00	\$100.00	\$0.00	\$75.00	\$0.00	\$0.00	\$0.00	\$0.00	\$0.00	\$0.00	\$250.00
1301008	11760	1/25/2013	\$0.00	\$50.00	\$0.00	\$0.00	\$0.00	\$0.00	\$0.00	\$0.00	\$50.00	\$0.00	\$0.00	\$0.00	\$0.00	\$0.00	\$0.00	\$100.00
1301009	11761	1/29/2013	\$0.00	\$100.00	\$0.00	\$0.00	\$0.00	\$0.00	\$0.00	\$0.00	\$0.00	\$0.00	\$0.00	\$0.00	\$0.00	\$0.00	\$0.00	\$100.00
1301010	11763	1/29/2013	\$0.00	\$10.00	\$0.00	\$0.00	\$0.00	\$0.00	\$87.50	\$0.00	\$0.00	\$0.00	\$0.00	\$0.00	\$0.00	\$0.00	\$0.00	\$97.50
1301011	11762	1/29/2013	\$0.00	\$10.00	\$0.00	\$0.00	\$0.00	\$0.00	\$87.50	\$0.00	\$0.00	\$0.00	\$0.00	\$0.00	\$0.00	\$0.00	\$0.00	\$97.50
1301012	TBD		\$0.00	\$0.00	\$0.00	\$0.00	\$0.00	\$0.00	\$0.00	\$0.00	\$0.00	\$0.00	\$0.00	\$0.00	\$0.00	\$0.00	\$0.00	\$0.00
1302001	11764	2/1/2013	\$0.00	\$25.00	\$0.00	\$0.00	\$0.00	\$0.00	\$0.00	\$0.00	\$0.00	\$0.00	\$0.00	\$0.00	\$0.00	\$0.00	\$0.00	\$25.00
1302002	11765	2/8/2013	\$0.00	\$25.00	\$0.00	\$0.00	\$0.00	\$0.00	\$0.00	\$0.00	\$0.00	\$0.00	\$0.00	\$0.00	\$0.00	\$0.00	\$0.00	\$25.00
1302003	11766	4/5/2013	\$0.00	\$250.00	\$22.50	\$0.00	\$0.00	\$0.00	\$50.00	\$0.00	\$0.00	\$0.00	\$0.00	\$0.00	\$0.00	\$0.00	\$0.00	\$322.50
1302004	11767	2/5/2013	\$0.00	\$10.00	\$0.00	\$0.00	\$0.00	\$0.00	\$0.00	\$0.00	\$0.00	\$0.00	\$0.00	\$0.00	\$0.00	\$0.00	\$0.00	\$10.00
1302005	Waived*	2/7/2013	\$0.00	\$0.00	\$0.00	\$0.00	\$0.00	\$0.00	\$0.00	\$0.00	\$0.00	\$0.00	\$0.00	\$0.00	\$0.00	\$0.00	\$0.00	\$0.00
1302006	Waived*	2/7/2013	\$0.00	\$0.00	\$0.00	\$0.00	\$0.00	\$0.00	\$0.00	\$0.00	\$0.00	\$0.00	\$0.00	\$0.00	\$0.00	\$0.00	\$0.00	\$0.00
1302007	11768	2/8/2013	\$0.00	\$10.00	\$0.00	\$0.00	\$0.00	\$0.00	\$50.00	\$0.00	\$0.00	\$0.00	\$0.00	\$0.00	\$0.00	\$0.00	\$0.00	\$60.00
1302008	11770	2/11/2013	\$0.00	\$10.00	\$0.00	\$0.00	\$0.00	\$0.00	\$680.00	\$0.00	\$0.00	\$0.00	\$0.00	\$0.00	\$0.00	\$0.00	\$0.00	\$690.00
1302009	11773,11774	2/15/2013	\$0.00	\$150.00	\$0.00	\$0.00	\$0.00	\$0.00	\$50.00	\$0.00	\$78.40	\$0.00	\$0.00	\$39.20	\$0.00	\$0.00	\$0.00	\$317.60
1302010	Waived	2/18/2013	\$0.00	\$0.00	\$0.00	\$0.00	\$0.00	\$0.00	\$0.00	\$0.00	\$0.00	\$0.00	\$0.00	\$0.00	\$0.00	\$0.00	\$0.00	\$0.00
1302011	11775	2/25/2013	\$0.00	\$75.00	\$0.00	\$0.00	\$0.00	\$0.00	\$100.00	\$0.00	\$75.00	\$0.00	\$0.00	\$0.00	\$0.00	\$0.00	\$0.00	\$250.00
1302012	11777	2/19/2013	\$0.00	\$10.00	\$0.00	\$0.00	\$0.00	\$0.00	\$50.00	\$0.00	\$0.00	\$0.00	\$0.00	\$0.00	\$0.00	\$0.00	\$0.00	\$60.00
1302013	11778	2/26/2013	\$0.00	\$25.00	\$0.00	\$0.00	\$0.00	\$0.00	\$0.00	\$0.00	\$0.00	\$0.00	\$0.00	\$0.00	\$0.00	\$0.00	\$0.00	\$25.00
1302014	11779	2/26/2013	\$0.00	\$25.00	\$0.00	\$0.00	\$0.00	\$0.00	\$0.00	\$0.00	\$0.00	\$0.00	\$0.00	\$0.00	\$0.00	\$0.00	\$0.00	\$25.00
1302015	11780	2/20/2013	\$0.00	\$50.00	\$0.00	\$0.00	\$0.00	\$0.00	\$50.00	\$0.00	\$0.00	\$0.00	\$0.00	\$0.00	\$0.00	\$0.00	\$0.00	\$100.00
1302016	11781	2/21/2013	\$0.00	\$50.00	\$0.00	\$0.00	\$0.00	\$0.00	\$50.00	\$0.00	\$0.00	\$0.00	\$0.00	\$0.00	\$0.00	\$0.00	\$0.00	\$100.00
1302017	11782	2/25/2013	\$0.00	\$25.00	\$0.00	\$0.00	\$0.00	\$0.00	\$0.00	\$0.00	\$0.00	\$0.00	\$0.00	\$0.00	\$0.00	\$0.00	\$0.00	\$25.00
1302018	11783	2/26/2013	\$0.00	\$150.00	\$0.00	\$0.00	\$0.00	\$0.00	\$150.00	\$0.00	\$68.40	\$0.00	\$0.00	\$0.00	\$0.00	\$0.00	\$0.00	\$368.40
1302019	Waived	2/27/2013	\$0.00	\$0.00	\$0.00	\$0.00	\$0.00	\$0.00	\$0.00	\$0.00	\$0.00	\$0.00	\$0.00	\$0.00	\$0.00	\$0.00	\$0.00	\$0.00
1302020	11784	3/7/2013	\$0.00	\$25.00	\$0.00	\$0.00	\$0.00	\$0.00	\$0.00	\$0.00	\$0.00	\$0.00	\$0.00	\$0.00	\$0.00	\$0.00	\$0.00	\$25.00
1302021	11785	2/28/2013	\$0.00	\$50.00	\$0.00	\$0.00	\$0.00	\$0.00	\$50.00	\$0.00	\$0.00	\$0.00	\$0.00	\$0.00	\$0.00	\$0.00	\$0.00	\$100.00
1303001	TBD		\$0.00	\$250.00	\$0.00	\$0.00	\$0.00	\$0.00	\$300.00	\$0.00	\$0.00	\$0.00	\$0.00	\$0.00	\$0.00	\$0.00	\$0.00	\$550.00
1303002	12050,12058	9/27/2013	\$0.00	\$250.00	\$0.00	\$0.00	\$0.00	\$0.00	\$300.00	\$0.00	\$17.25	\$0.00	\$0.00	\$0.00	\$0.00	\$0.00	\$0.00	\$567.25
1303003	11968	7/31/2013	\$0.00	\$0.00	\$250.00	\$0.00	\$0.00	\$0.00	\$50.00	\$0.00	\$0.00	\$0.00	\$0.00	\$0.00	\$0.00	\$0.00	\$0.00	\$300.00
1303004	TBD		\$0.00	\$250.00	\$0.00	\$0.00	\$0.00	\$0.00	\$300.00	\$0.00	\$0.00	\$0.00	\$0.00	\$0.00	\$0.00	\$0.00	\$0.00	\$550.00
1303005	11786		\$0.00	\$25.00	\$0.00	\$0.00	\$0.00	\$0.00	\$100.00	\$0.00	\$0.00	\$0.00	\$0.00	\$0.00	\$0.00	\$0.00	\$0.00	\$125.00

Permit#	Invoice#	Paid	Old \$	LU Appl \$	Zon Cert.\$	BOA \$	SEC \$	SWM \$	SCD \$	MISC \$	BC Appl \$	Pb \$	HVAC \$	Struct.\$	Elec. \$	CO \$	MHBGF	Total Fee \$\$\$
1303006	12019,12022	9/5/2013	\$0.00	\$250.00	\$0.00	\$0.00	\$0.00	\$0.00	\$300.00	\$0.00	\$17.25	\$0.00	\$0.00	\$0.00	\$0.00	\$0.00	\$0.00	\$567.25
1303007	11930,11965	6/28/2013	\$0.00	\$250.00	\$0.00	\$0.00	\$0.00	\$0.00	\$50.00	\$0.00	\$0.00	\$0.00	\$0.00	\$0.00	\$0.00	\$0.00	\$0.00	\$300.00
1303008	11969	7/31/2013	\$0.00	\$250.00	\$0.00	\$0.00	\$0.00	\$0.00	\$50.00	\$0.00	\$0.00	\$0.00	\$0.00	\$0.00	\$0.00	\$0.00	\$0.00	\$300.00
1303009	12035,12041	9/18/2013	\$0.00	\$250.00	\$0.00	\$0.00	\$0.00	\$0.00	\$300.00	\$0.00	\$17.25	\$0.00	\$0.00	\$0.00	\$0.00	\$0.00	\$0.00	\$567.25
1303010	11963,12057	10/1/2013	\$0.00	\$250.00	\$0.00	\$0.00	\$0.00	\$0.00	\$300.00	\$0.00	\$17.25	\$0.00	\$0.00	\$0.00	\$0.00	\$0.00	\$0.00	\$567.25
1303011	11931,11965	6/28/2013	\$0.00	\$250.00	\$0.00	\$0.00	\$0.00	\$0.00	\$50.00	\$0.00	\$0.00	\$0.00	\$0.00	\$0.00	\$0.00	\$0.00	\$0.00	\$300.00
1303012	12017,12018	10/4/2013	\$0.00	\$250.00	\$0.00	\$0.00	\$0.00	\$100.00	\$0.00	\$0.00	\$0.00	\$0.00	\$0.00	\$0.00	\$0.00	\$0.00	\$0.00	\$350.00
1303013	11787	3/5/2013	\$0.00	\$10.00	\$0.00	\$0.00	\$0.00	\$0.00	\$50.00	\$0.00	\$0.00	\$0.00	\$0.00	\$0.00	\$0.00	\$0.00	\$0.00	\$60.00
1303014	11788	3/13/2013	\$0.00	\$25.00	\$0.00	\$0.00	\$0.00	\$0.00	\$0.00	\$0.00	\$0.00	\$0.00	\$0.00	\$0.00	\$0.00	\$0.00	\$0.00	\$25.00
1303015	11789	3/8/2013	\$0.00	\$25.00	\$0.00	\$0.00	\$0.00	\$0.00	\$0.00	\$0.00	\$0.00	\$0.00	\$0.00	\$0.00	\$0.00	\$0.00	\$0.00	\$25.00
1303016	11790	3/8/2013	\$0.00	\$50.00	\$0.00	\$0.00	\$0.00	\$0.00	\$50.00	\$0.00	\$0.00	\$0.00	\$0.00	\$0.00	\$0.00	\$0.00	\$0.00	\$100.00
1303017	11791	3/12/2013	\$0.00	\$25.00	\$0.00	\$0.00	\$0.00	\$0.00	\$0.00	\$0.00	\$0.00	\$0.00	\$0.00	\$0.00	\$0.00	\$0.00	\$0.00	\$25.00
1303018	11792		\$0.00	\$10.00	\$0.00	\$0.00	\$0.00	\$0.00	\$85.50	\$0.00	\$0.00	\$0.00	\$0.00	\$0.00	\$0.00	\$0.00	\$0.00	\$95.50
1303019	11793,11805	4/11/2013	\$0.00	\$150.00	\$0.00	\$0.00	\$0.00	\$0.00	\$150.00	\$0.00	\$229.90	\$0.00	\$0.00	\$25.55	\$0.00	\$0.00	\$50.00	\$605.45
1303020	11794,11811	3/22/2013	\$0.00	\$150.00	\$0.00	\$150.00	\$0.00	\$0.00	\$100.00	\$0.00	\$51.20	\$0.00	\$0.00	\$25.60	\$0.00	\$0.00	\$0.00	\$476.80
1303021	11795	3/18/2013	\$0.00	\$25.00	\$0.00	\$0.00	\$0.00	\$0.00	\$0.00	\$0.00	\$0.00	\$0.00	\$0.00	\$0.00	\$0.00	\$0.00	\$0.00	\$25.00
1303022	11796			\$25.00	\$0.00	\$0.00	\$0.00	\$0.00	\$0.00	\$0.00	\$0.00	\$0.00	\$0.00	\$0.00	\$0.00	\$0.00	\$0.00	\$25.00
1303023	11797	4/2/2013	\$0.00	\$150.00	\$0.00	\$0.00	\$0.00	\$0.00	\$150.00	\$0.00	\$124.80	\$0.00	\$0.00	\$0.00	\$0.00	\$0.00	\$50.00	\$474.80
1303024	ref: 11796		\$0.00	\$0.00	\$0.00	\$0.00	\$0.00	\$0.00	\$0.00	\$0.00	\$0.00	\$0.00	\$0.00	\$0.00	\$0.00	\$0.00	\$0.00	\$0.00
1303025	ref: 11796		\$0.00	\$0.00	\$0.00	\$0.00	\$0.00	\$0.00	\$0.00	\$0.00	\$0.00	\$0.00	\$0.00	\$0.00	\$0.00	\$0.00	\$0.00	\$0.00
1303026	ref: 11796		\$0.00	\$0.00	\$0.00	\$0.00	\$0.00	\$0.00	\$0.00	\$0.00	\$0.00	\$0.00	\$0.00	\$0.00	\$0.00	\$0.00	\$0.00	\$0.00
1303027	ref: 11796		\$0.00	\$0.00	\$0.00	\$0.00	\$0.00	\$0.00	\$0.00	\$0.00	\$0.00	\$0.00	\$0.00	\$0.00	\$0.00	\$0.00	\$0.00	\$0.00
1303028	11803	3/20/2013	\$0.00	\$50.00	\$0.00	\$0.00	\$0.00	\$0.00	\$50.00	\$0.00	\$0.00	\$0.00	\$0.00	\$0.00	\$0.00	\$0.00	\$0.00	\$100.00
1303029	11804,11808	3/22/2013	\$0.00	\$150.00	\$0.00	\$0.00	\$0.00	\$0.00	\$150.00	\$0.00	\$335.00	\$0.00	\$0.00	\$113.24	\$0.00	\$0.00	\$50.00	\$798.24
1303030	11810	3/26/2013	\$0.00	\$10.00	\$0.00	\$0.00	\$0.00	\$0.00	\$100.00	\$0.00	\$0.00	\$0.00	\$0.00	\$0.00	\$0.00	\$0.00	\$0.00	\$110.00
1303031	11812	3/27/2013	\$0.00	\$25.00	\$0.00	\$0.00	\$0.00	\$0.00	\$100.00	\$0.00	\$0.00	\$0.00	\$0.00	\$0.00	\$0.00	\$0.00	\$0.00	\$125.00
1303032	11814	3/28/2013	\$0.00	\$25.00	\$0.00	\$0.00	\$0.00	\$0.00	\$0.00	\$0.00	\$0.00	\$0.00	\$0.00	\$0.00	\$0.00	\$0.00	\$0.00	\$25.00
1304001	11815	4/3/2013	\$0.00	\$150.00	\$0.00	\$0.00	\$0.00	\$0.00	\$100.00	\$0.00	\$60.00	\$0.00	\$0.00	\$0.00	\$0.00	\$0.00	\$0.00	\$310.00
1304002	11816	4/4/2013	\$0.00	\$25.00	\$0.00	\$0.00	\$0.00	\$0.00	\$0.00	\$0.00	\$0.00	\$0.00	\$0.00	\$0.00	\$0.00	\$0.00	\$0.00	\$25.00
1304003	see11793,11	4/5/2013	\$0.00	\$10.00	\$0.00	\$0.00	\$0.00	\$0.00	\$0.00	\$0.00	\$0.00	\$0.00	\$0.00	\$0.00	\$0.00	\$0.00	\$0.00	\$10.00
1304004	11818	4/5/2013	\$0.00	\$25.00	\$0.00	\$0.00	\$0.00	\$0.00	\$0.00	\$0.00	\$0.00	\$0.00	\$0.00	\$0.00	\$0.00	\$0.00	\$0.00	\$25.00
1304005	11819	4/5/2013	\$0.00	\$10.00	\$0.00	\$0.00	\$0.00	\$0.00	\$300.00	\$0.00	\$0.00	\$0.00	\$0.00	\$0.00	\$0.00	\$0.00	\$0.00	\$310.00
1304006	11821	4/8/2013	\$0.00	\$150.00	\$0.00	\$0.00	\$0.00	\$0.00	\$100.00	\$0.00	\$60.00	\$0.00	\$0.00	\$0.00	\$0.00	\$0.00	\$0.00	\$310.00
1304007	11831	4/10/2013	\$0.00	\$25.00	\$0.00	\$0.00	\$0.00	\$0.00	\$0.00	\$0.00	\$0.00	\$0.00	\$0.00	\$0.00	\$0.00	\$0.00	\$0.00	\$25.00
1304008	11830	4/10/2013	\$0.00	\$10.00	\$0.00	\$0.00	\$0.00	\$0.00	\$50.00	\$0.00	\$0.00	\$0.00	\$0.00	\$0.00	\$0.00	\$0.00	\$0.00	\$60.00
1304009	11832	4/11/2013	\$0.00	\$10.00	\$0.00	\$0.00	\$0.00	\$0.00	\$50.00	\$0.00	\$0.00	\$0.00	\$0.00	\$0.00	\$0.00	\$0.00	\$0.00	\$60.00
1304010	11833	4/11/2013	\$0.00	\$150.00	\$0.00	\$0.00	\$0.00	\$0.00	\$150.00	\$0.00	\$84.00	\$0.00	\$0.00	\$0.00	\$0.00	\$0.00	\$50.00	\$434.00
1304011	11834,11849	4/22/2013	\$0.00	\$150.00	\$0.00	\$0.00	\$0.00	\$0.00	\$150.00	\$0.00	\$85.60	\$0.00	\$0.00	\$85.10	\$0.00	\$0.00	\$50.00	\$520.70
1304012	11835	4/12/2013	\$0.00	\$10.00	\$0.00	\$0.00	\$0.00	\$0.00	\$103.50	\$0.00	\$0.00	\$0.00	\$0.00	\$0.00	\$0.00	\$0.00	\$0.00	\$113.50
1304013	11836see11	4/12/2013	\$0.00	\$10.00	\$0.00	\$0.00	\$0.00	\$0.00	\$50.00	\$0.00	\$10.40	\$0.00	\$0.00	\$0.00	\$0.00	\$0.00	\$0.00	\$70.40
1304014	11837	4/12/2013	\$0.00	\$50.00	\$0.00	\$0.00	\$0.00	\$0.00	\$0.00	\$0.00	\$0.00	\$0.00	\$0.00	\$0.00	\$0.00	\$0.00	\$0.00	\$50.00
1304015	11838	4/12/2013	\$0.00	\$10.00	\$0.00	\$0.00	\$0.00	\$0.00	\$82.50	\$0.00	\$0.00	\$0.00	\$0.00	\$0.00	\$0.00	\$0.00	\$0.00	\$92.50
1304016	11839	4/15/2013	\$0.00	\$35.00	\$0.00	\$0.00	\$0.00	\$0.00	\$0.00	\$0.00	\$0.00	\$0.00	\$0.00	\$0.00	\$0.00	\$0.00	\$0.00	\$35.00
1304017	11840	4/25/2013	\$0.00	\$50.00	\$0.00	\$0.00	\$0.00	\$0.00	\$0.00	\$0.00	\$0.00	\$0.00	\$0.00	\$0.00	\$0.00	\$0.00	\$0.00	\$50.00
1304018	11845	4/16/2013	\$0.00	\$10.00	\$0.00	\$0.00	\$0.00	\$0.00	\$300.00	\$0.00	\$0.00	\$0.00	\$0.00	\$0.00	\$0.00	\$0.00	\$0.00	\$310.00
1304019	11846	4/16/2013	\$0.00	\$10.00	\$0.00	\$0.00	\$0.00	\$0.00	\$50.00	\$0.00	\$0.00	\$0.00	\$0.00	\$0.00	\$0.00	\$0.00	\$0.00	\$60.00
1304020	11847	4/17/2013	\$0.00	\$50.00	\$0.00	\$0.00	\$0.00	\$0.00	\$0.00	\$0.00	\$0.00	\$0.00	\$0.00	\$0.00	\$0.00	\$0.00	\$0.00	\$50.00
1304021	Waived	4/17/2013	\$0.00	\$0.00	\$0.00	\$0.00	\$0.00	\$0.00	\$0.00	\$0.00	\$0.00	\$0.00	\$0.00	\$0.00	\$0.00	\$0.00	\$0.00	\$0.00

Report: Fee Report: Comprehensive
Rev 1/11a [PSD_LS2]

1/8/2014 10:55:42 AM

Permit#	Invoice#	Paid	Old \$	LU Appl \$	Zon Cert.\$	BOA \$	SEC \$	SWM \$	SCD \$	MISC \$	BC Appl \$	Pb \$	HVAC \$	Struct.\$	Elec. \$	CO \$	MHBGF	Total Fee \$\$\$
1304022	11850	4/18/2013	\$0.00	\$25.00	\$0.00	\$0.00	\$0.00	\$0.00	\$0.00	\$0.00	\$0.00	\$0.00	\$0.00	\$0.00	\$0.00	\$0.00	\$0.00	\$25.00
1304023	Waived	4/18/2013	\$0.00	\$0.00	\$0.00	\$0.00	\$0.00	\$0.00	\$0.00	\$0.00	\$0.00	\$0.00	\$0.00	\$0.00	\$0.00	\$0.00	\$0.00	\$0.00
1304024	11851	4/22/2013	\$0.00	\$50.00	\$0.00	\$0.00	\$0.00	\$0.00	\$0.00	\$0.00	\$0.00	\$0.00	\$0.00	\$0.00	\$0.00	\$0.00	\$0.00	\$50.00
1304025	11853	4/22/2013	\$0.00	\$25.00	\$0.00	\$0.00	\$0.00	\$0.00	\$0.00	\$0.00	\$0.00	\$0.00	\$0.00	\$0.00	\$0.00	\$0.00	\$0.00	\$25.00
1304026	11854	4/24/2013	\$0.00	\$10.00	\$0.00	\$0.00	\$0.00	\$0.00	\$50.00	\$0.00	\$0.00	\$0.00	\$0.00	\$0.00	\$0.00	\$0.00	\$0.00	\$60.00
1304027	11865	4/24/2013	\$0.00	\$100.00	\$0.00	\$0.00	\$0.00	\$0.00	\$150.00	\$0.00	\$75.00	\$0.00	\$0.00	\$0.00	\$0.00	\$0.00	\$50.00	\$375.00
1304028	11856	4/25/2013	\$0.00	\$10.00	\$0.00	\$0.00	\$0.00	\$0.00	\$50.00	\$0.00	\$0.00	\$0.00	\$0.00	\$0.00	\$0.00	\$0.00	\$0.00	\$60.00
1304029	11857	4/25/2013	\$0.00	\$10.00	\$0.00	\$0.00	\$0.00	\$0.00	\$50.00	\$0.00	\$0.00	\$0.00	\$0.00	\$0.00	\$0.00	\$0.00	\$0.00	\$60.00
1304030	11858	4/29/2013	\$0.00	\$150.00	\$0.00	\$0.00	\$0.00	\$0.00	\$100.00	\$0.00	\$33.60	\$0.00	\$0.00	\$0.00	\$0.00	\$0.00	\$0.00	\$283.60
1304031	11932		\$0.00	\$100.00	\$0.00	\$0.00	\$0.00	\$0.00	\$300.00	\$0.00	\$0.00	\$0.00	\$0.00	\$0.00	\$0.00	\$0.00	\$0.00	\$400.00
1304032	11859	4/29/2013	\$0.00	\$10.00	\$0.00	\$0.00	\$0.00	\$0.00	\$81.50	\$0.00	\$0.00	\$0.00	\$0.00	\$0.00	\$0.00	\$0.00	\$0.00	\$91.50
1304033	11860	4/29/2013	\$0.00	\$25.00	\$0.00	\$0.00	\$0.00	\$0.00	\$0.00	\$0.00	\$0.00	\$0.00	\$0.00	\$0.00	\$0.00	\$0.00	\$0.00	\$25.00
1304034	11861,11867	5/7/2013	\$0.00	\$150.00	\$0.00	\$0.00	\$0.00	\$0.00	\$150.00	\$0.00	\$72.80	\$0.00	\$0.00	\$71.08	\$0.00	\$0.00	\$50.00	\$493.88
1304035	11862	7/11/2013	\$0.00	\$120.00	\$0.00	\$0.00	\$0.00	2,325.88	\$700.00	\$0.00	\$0.00	\$0.00	\$0.00	\$0.00	\$0.00	\$0.00	\$0.00	\$3,145.88
1304036	11863	4/30/2013	\$0.00	\$10.00	\$0.00	\$0.00	\$0.00	\$0.00	\$79.50	\$0.00	\$0.00	\$0.00	\$0.00	\$0.00	\$0.00	\$0.00	\$0.00	\$89.50
1305001	11865	5/1/2013	\$0.00	\$150.00	\$0.00	\$0.00	\$0.00	\$0.00	\$150.00	\$0.00	\$162.10	\$0.00	\$0.00	\$0.00	\$0.00	\$0.00	\$50.00	\$512.10
1305002	See 11868	5/2/2013	\$0.00	\$0.00	\$0.00	\$0.00	\$0.00	\$0.00	\$0.00	\$0.00	\$0.00	\$0.00	\$0.00	\$0.00	\$0.00	\$0.00	\$0.00	\$0.00
1305003	11868	5/2/2013	\$0.00	\$150.00	\$0.00	\$0.00	\$0.00	\$0.00	\$150.00	\$0.00	\$76.80	\$0.00	\$0.00	\$0.00	\$0.00	\$0.00	\$0.00	\$376.80
1305004	11869	5/2/2013	\$0.00	\$10.00	\$0.00	\$0.00	\$0.00	\$0.00	\$83.00	\$0.00	\$0.00	\$0.00	\$0.00	\$0.00	\$0.00	\$0.00	\$0.00	\$93.00
1305005	11871	5/3/2013	\$0.00	\$150.00	\$0.00	\$0.00	\$0.00	\$0.00	\$150.00	\$0.00	\$156.80	\$0.00	\$0.00	\$0.00	\$0.00	\$0.00	\$50.00	\$506.80
1305006	11872		\$0.00	\$150.00	\$0.00	\$0.00	\$0.00	\$0.00	\$100.00	\$0.00	\$206.80	\$0.00	\$0.00	\$0.00	\$0.00	\$0.00	\$0.00	\$456.80
1305007	11873,11866	6/21/2013	\$0.00	\$150.00	\$0.00	\$150.00	\$0.00	\$0.00	\$100.00	\$0.00	\$156.10	\$0.00	\$0.00	\$0.00	\$0.00	\$0.00	\$0.00	\$556.10
1305008	Waived	5/6/2013	\$0.00	\$0.00	\$0.00	\$0.00	\$0.00	\$0.00	\$0.00	\$0.00	\$0.00	\$0.00	\$0.00	\$0.00	\$0.00	\$0.00	\$0.00	\$0.00
1305009	11874, 1187	5/10/2013	\$0.00	\$150.00	\$0.00	\$150.00	\$0.00	\$0.00	\$100.00	\$0.00	\$90.00	\$0.00	\$0.00	\$0.00	\$0.00	\$0.00	\$0.00	\$490.00
1305010	11876	5/7/2013	\$0.00	\$10.00	\$0.00	\$0.00	\$0.00	\$0.00	\$50.00	\$0.00	\$0.00	\$0.00	\$0.00	\$0.00	\$0.00	\$0.00	\$0.00	\$60.00
1305011	11877	5/8/2013	\$0.00	\$25.00	\$0.00	\$0.00	\$0.00	\$0.00	\$0.00	\$0.00	\$0.00	\$0.00	\$0.00	\$0.00	\$0.00	\$0.00	\$0.00	\$25.00
1305012	11878	5/20/2013	\$0.00	\$35.00	\$0.00	\$0.00	\$0.00	\$0.00	\$0.00	\$0.00	\$0.00	\$0.00	\$0.00	\$0.00	\$0.00	\$0.00	\$0.00	\$35.00
1305013	11878	5/20/2013	\$0.00	\$35.00	\$0.00	\$0.00	\$0.00	\$0.00	\$0.00	\$0.00	\$0.00	\$0.00	\$0.00	\$0.00	\$0.00	\$0.00	\$0.00	\$35.00
1305014	11879	5/9/2013	\$0.00	\$25.00	\$0.00	\$0.00	\$0.00	\$0.00	\$0.00	\$0.00	\$0.00	\$0.00	\$0.00	\$0.00	\$0.00	\$0.00	\$0.00	\$25.00
1305015	Waived	5/9/2013	\$0.00	\$0.00	\$0.00	\$0.00	\$0.00	\$0.00	\$0.00	\$0.00	\$0.00	\$0.00	\$0.00	\$0.00	\$0.00	\$0.00	\$0.00	\$0.00
1305016	11880	5/9/2013	\$0.00	\$25.00	\$0.00	\$0.00	\$0.00	\$0.00	\$0.00	\$0.00	\$0.00	\$0.00	\$0.00	\$0.00	\$0.00	\$0.00	\$0.00	\$25.00
1305017	11881	5/10/2013	\$0.00	\$25.00	\$0.00	\$0.00	\$0.00	\$0.00	\$0.00	\$0.00	\$0.00	\$0.00	\$0.00	\$0.00	\$0.00	\$0.00	\$0.00	\$25.00
1305018	11883	5/14/2013	\$0.00	\$10.00	\$0.00	\$0.00	\$0.00	\$0.00	\$78.50	\$0.00	\$0.00	\$0.00	\$0.00	\$0.00	\$0.00	\$0.00	\$0.00	\$88.50
1305019	11885	5/15/2013	\$0.00	\$25.00	\$0.00	\$0.00	\$0.00	\$0.00	\$0.00	\$0.00	\$0.00	\$0.00	\$0.00	\$0.00	\$0.00	\$0.00	\$0.00	\$25.00
1305020	11886	5/15/2013	\$0.00	\$100.00	\$0.00	\$0.00	\$0.00	\$0.00	\$150.00	\$0.00	\$75.00	\$0.00	\$0.00	\$0.00	\$0.00	\$0.00	\$50.00	\$375.00
1305021	11887	5/15/2013	\$0.00	\$80.00	\$0.00	\$0.00	\$0.00	\$0.00	\$0.00	\$0.00	\$20.00	\$0.00	\$0.00	\$0.00	\$0.00	\$0.00	\$0.00	\$100.00
1305022	11888,11890	5/16/2013	\$0.00	\$150.00	\$0.00	\$0.00	\$0.00	\$0.00	\$150.00	\$0.00	\$163.80	\$0.00	\$0.00	\$17.82	\$0.00	\$0.00	\$0.00	\$481.62
1305023	Waived	5/16/2013	\$0.00	\$0.00	\$0.00	\$0.00	\$0.00	\$0.00	\$0.00	\$0.00	\$0.00	\$0.00	\$0.00	\$0.00	\$0.00	\$0.00	\$0.00	\$0.00
1305024	Waived	5/17/2013	\$0.00	\$0.00	\$0.00	\$0.00	\$0.00	\$0.00	\$0.00	\$0.00	\$0.00	\$0.00	\$0.00	\$0.00	\$0.00	\$0.00	\$0.00	\$0.00
1305025	11891	5/20/2013	\$0.00	\$150.00	\$0.00	\$0.00	\$0.00	\$0.00	\$100.00	\$0.00	\$166.00	\$0.00	\$0.00	\$0.00	\$0.00	\$0.00	\$0.00	\$416.00
1305026	11892,11899	11/27/2013	\$0.00	\$150.00	\$0.00	\$0.00	\$0.00	\$0.00	\$150.00	\$0.00	\$148.00	\$0.00	\$0.00	\$136.85	\$0.00	\$0.00	\$50.00	\$634.85
1305027	11893	5/22/2013	\$0.00	\$25.00	\$0.00	\$0.00	\$0.00	\$0.00	\$100.00	\$0.00	\$0.00	\$0.00	\$0.00	\$0.00	\$0.00	\$0.00	\$0.00	\$125.00
1305028	11894	5/22/2013	\$0.00	\$10.00	\$0.00	\$0.00	\$0.00	\$0.00	\$50.00	\$0.00	\$0.00	\$0.00	\$0.00	\$0.00	\$0.00	\$0.00	\$0.00	\$60.00
1305029	11895	5/23/2013	\$0.00	\$75.00	\$0.00	\$0.00	\$0.00	\$0.00	\$100.00	\$0.00	\$75.00	\$0.00	\$0.00	\$0.00	\$0.00	\$0.00	\$0.00	\$250.00
1305030	Waived	5/23/2013	\$0.00	\$0.00	\$0.00	\$0.00	\$0.00	\$0.00	\$0.00	\$0.00	\$0.00	\$0.00	\$0.00	\$0.00	\$0.00	\$0.00	\$0.00	\$0.00
1305031	11896	5/23/2013	\$0.00	\$50.00	\$0.00	\$0.00	\$0.00	\$0.00	\$50.00	\$0.00	\$0.00	\$0.00	\$0.00	\$0.00	\$0.00	\$0.00	\$0.00	\$100.00
1305032	11898	5/30/2013	\$0.00	\$25.00	\$0.00	\$0.00	\$0.00	\$0.00	\$0.00	\$0.00	\$0.00	\$0.00	\$0.00	\$0.00	\$0.00	\$0.00	\$0.00	\$25.00
1305033	11900	6/3/2013	\$0.00	\$25.00	\$0.00	\$0.00	\$0.00	\$0.00	\$0.00	\$0.00	\$0.00	\$0.00	\$0.00	\$0.00	\$0.00	\$0.00	\$0.00	\$25.00

Report: Fee Report: Comprehensive
Rev 1/11a [PSD_LS2]

1/8/2014 10:55:42 AM

Permit#	Invoice#	Paid	Old \$	LU Appl \$	Zon Cert.\$	BOA \$	SEC \$	SWM \$	SCD \$	MISC \$	BC Appl \$	Pb \$	HVAC \$	Struct.\$	Elec. \$	CO \$	MHBGF	Total Fee \$\$\$
1306001	11901	6/3/2013	\$0.00	\$25.00	\$0.00	\$0.00	\$0.00	\$0.00	\$100.00	\$0.00	\$0.00	\$0.00	\$0.00	\$0.00	\$0.00	\$0.00	\$0.00	\$125.00
1306002	11902	6/3/2013	\$0.00	\$100.00	\$0.00	\$0.00	\$0.00	\$0.00	\$150.00	\$0.00	\$75.00	\$0.00	\$0.00	\$0.00	\$0.00	\$0.00	\$50.00	\$375.00
1306003	11904	6/4/2013	\$0.00	\$25.00	\$0.00	\$0.00	\$0.00	\$0.00	\$0.00	\$0.00	\$0.00	\$0.00	\$0.00	\$0.00	\$0.00	\$0.00	\$0.00	\$25.00
1306004	11905,11824		\$0.00	\$250.00	\$0.00	\$0.00	\$0.00	\$100.00	\$1,000.00	\$0.00	\$0.00	\$0.00	\$0.00	\$0.00	\$0.00	\$0.00	\$0.00	\$1,350.00
1306005	11906	6/5/2013	\$0.00	\$10.00	\$0.00	\$0.00	\$0.00	\$0.00	\$318.50	\$0.00	\$0.00	\$0.00	\$0.00	\$0.00	\$0.00	\$0.00	\$0.00	\$328.50
1306006	11907	6/5/2013	\$0.00	\$50.00	\$0.00	\$0.00	\$0.00	\$0.00	\$0.00	\$0.00	\$0.00	\$0.00	\$0.00	\$0.00	\$0.00	\$0.00	\$0.00	\$50.00
1306007	11908	6/6/2013	\$0.00	\$25.00	\$0.00	\$0.00	\$0.00	\$0.00	\$0.00	\$0.00	\$0.00	\$0.00	\$0.00	\$0.00	\$0.00	\$0.00	\$0.00	\$25.00
1306008	waived	6/6/2013	\$0.00	\$0.00	\$0.00	\$0.00	\$0.00	\$0.00	\$0.00	\$0.00	\$0.00	\$0.00	\$0.00	\$0.00	\$0.00	\$0.00	\$0.00	\$0.00
1306009	11910	6/7/2013	\$0.00	\$10.00	\$0.00	\$0.00	\$0.00	\$0.00	\$85.00	\$0.00	\$0.00	\$0.00	\$0.00	\$0.00	\$0.00	\$0.00	\$0.00	\$95.00
1306010	11911	6/7/2013	\$0.00	\$50.00	\$0.00	\$0.00	\$0.00	\$0.00	\$50.00	\$0.00	\$0.00	\$0.00	\$0.00	\$0.00	\$0.00	\$0.00	\$0.00	\$100.00
1306011	11912	6/10/2013	\$0.00	\$25.00	\$0.00	\$0.00	\$0.00	\$0.00	\$0.00	\$0.00	\$0.00	\$0.00	\$0.00	\$0.00	\$0.00	\$0.00	\$0.00	\$25.00
1306012	11913		\$0.00	\$75.00	\$0.00	\$0.00	\$0.00	\$0.00	\$100.00	\$0.00	\$120.00	\$0.00	\$0.00	\$0.00	\$0.00	\$0.00	\$0.00	\$295.00
1306013	11909		\$0.00	\$10.00	\$0.00	\$0.00	\$0.00	\$283.58	\$300.00	\$0.00	\$0.00	\$0.00	\$0.00	\$0.00	\$0.00	\$0.00	\$0.00	\$593.58
1306014	11914	6/11/2013	\$0.00	\$50.00	\$0.00	\$0.00	\$0.00	\$0.00	\$0.00	\$0.00	\$0.00	\$0.00	\$0.00	\$0.00	\$0.00	\$0.00	\$0.00	\$50.00
1306015	11915	6/11/2013	\$0.00	\$10.00	\$0.00	\$0.00	\$0.00	\$0.00	\$50.00	\$0.00	\$0.00	\$0.00	\$0.00	\$0.00	\$0.00	\$0.00	\$0.00	\$60.00
1306016	11916		\$0.00	\$50.00	\$0.00	\$0.00	\$0.00	\$0.00	\$50.00	\$0.00	\$0.00	\$0.00	\$0.00	\$0.00	\$0.00	\$0.00	\$0.00	\$100.00
1306017	11917	7/25/2013	\$0.00	\$25.00	\$0.00	\$0.00	\$0.00	\$0.00	\$0.00	\$0.00	\$0.00	\$0.00	\$0.00	\$0.00	\$0.00	\$0.00	\$0.00	\$25.00
1306018	11921		\$0.00	\$25.00	\$0.00	\$0.00	\$0.00	\$0.00	\$0.00	\$0.00	\$0.00	\$0.00	\$0.00	\$0.00	\$0.00	\$0.00	\$0.00	\$25.00
1306019	11922	6/19/2013	\$0.00	\$25.00	\$0.00	\$0.00	\$0.00	\$0.00	\$0.00	\$0.00	\$0.00	\$0.00	\$0.00	\$0.00	\$0.00	\$0.00	\$0.00	\$25.00
1306020	11923,11985	7/15/2013	\$0.00	\$150.00	\$0.00	\$0.00	\$0.00	\$0.00	\$150.00	\$0.00	\$174.00	\$0.00	\$0.00	\$0.00	\$0.00	\$0.00	\$50.00	\$524.00
1306021	11924	6/20/2013	\$0.00	\$50.00	\$0.00	\$0.00	\$0.00	\$0.00	\$0.00	\$0.00	\$0.00	\$0.00	\$0.00	\$0.00	\$0.00	\$0.00	\$0.00	\$50.00
1306022	11925	6/21/2013	\$0.00	\$25.00	\$0.00	\$0.00	\$0.00	\$0.00	\$0.00	\$0.00	\$0.00	\$0.00	\$0.00	\$0.00	\$0.00	\$0.00	\$0.00	\$25.00
1306023	11927	6/25/2013	\$0.00	\$25.00	\$0.00	\$0.00	\$0.00	\$0.00	\$0.00	\$0.00	\$0.00	\$0.00	\$0.00	\$0.00	\$0.00	\$0.00	\$0.00	\$25.00
1306024	Waived	6/25/2013	\$0.00	\$0.00	\$0.00	\$0.00	\$0.00	\$0.00	\$0.00	\$0.00	\$0.00	\$0.00	\$0.00	\$0.00	\$0.00	\$0.00	\$0.00	\$0.00
1306025	11928	6/26/2013	\$0.00	\$150.00	\$0.00	\$0.00	\$0.00	\$0.00	\$150.00	\$0.00	\$84.00	\$0.00	\$0.00	\$0.00	\$0.00	\$0.00	\$0.00	\$384.00
1306026	11919,11929	7/3/2013	\$0.00	\$0.00	\$0.00	\$0.00	\$0.00	\$100.00	\$300.00	\$600.00	\$0.00	\$0.00	\$0.00	\$0.00	\$0.00	\$0.00	\$0.00	\$1,000.00
1307001	11933	7/1/2013	\$0.00	\$10.00	\$0.00	\$0.00	\$0.00	\$0.00	\$82.50	\$0.00	\$0.00	\$0.00	\$0.00	\$0.00	\$0.00	\$0.00	\$0.00	\$92.50
1307002	11934	7/1/2013	\$0.00	\$10.00	\$0.00	\$0.00	\$0.00	\$0.00	\$50.00	\$0.00	\$0.00	\$0.00	\$0.00	\$0.00	\$0.00	\$0.00	\$0.00	\$60.00
1307003	11935		\$0.00	\$75.00	\$0.00	\$0.00	\$0.00	\$0.00	\$100.00	\$0.00	\$75.00	\$0.00	\$0.00	\$0.00	\$0.00	\$0.00	\$0.00	\$250.00
1307004	11936	7/8/2013	\$0.00	\$35.00	\$0.00	\$0.00	\$0.00	\$0.00	\$0.00	\$0.00	\$0.00	\$0.00	\$0.00	\$0.00	\$0.00	\$0.00	\$0.00	\$35.00
1307005	11937	7/8/2013	\$0.00	\$50.00	\$0.00	\$0.00	\$0.00	\$0.00	\$50.00	\$0.00	\$0.00	\$0.00	\$0.00	\$0.00	\$0.00	\$0.00	\$0.00	\$100.00
1307006	11938	7/8/2013	\$0.00	\$50.00	\$0.00	\$0.00	\$0.00	\$0.00	\$50.00	\$0.00	\$0.00	\$0.00	\$0.00	\$0.00	\$0.00	\$0.00	\$0.00	\$100.00
1307007	11939	7/8/2013	\$0.00	\$25.00	\$0.00	\$0.00	\$0.00	\$0.00	\$0.00	\$0.00	\$0.00	\$0.00	\$0.00	\$0.00	\$0.00	\$0.00	\$0.00	\$25.00
1307008	11940	7/10/2013	\$0.00	\$100.00	\$0.00	\$0.00	\$0.00	\$0.00	\$150.00	\$0.00	\$75.00	\$0.00	\$0.00	\$0.00	\$0.00	\$0.00	\$50.00	\$375.00
1307009	11942,11948	7/18/2013	\$0.00	\$140.00	\$0.00	\$0.00	\$0.00	\$0.00	\$100.00	\$0.00	\$169.70	\$0.00	\$0.00	\$45.55	\$0.00	\$0.00	\$50.00	\$505.25
1307010	11943	7/11/2013	\$0.00	\$75.00	\$0.00	\$0.00	\$0.00	\$0.00	\$100.00	\$0.00	\$75.00	\$0.00	\$0.00	\$0.00	\$0.00	\$0.00	\$0.00	\$250.00
1307011	11944	7/11/2013	\$0.00	\$10.00	\$0.00	\$0.00	\$0.00	\$0.00	\$50.00	\$0.00	\$0.00	\$0.00	\$0.00	\$0.00	\$0.00	\$0.00	\$0.00	\$60.00
1307012	11945	7/15/2013	\$0.00	\$50.00	\$0.00	\$0.00	\$0.00	\$0.00	\$50.00	\$0.00	\$0.00	\$0.00	\$0.00	\$0.00	\$0.00	\$0.00	\$0.00	\$100.00
1307013	11946	7/19/2013	\$0.00	\$75.00	\$0.00	\$0.00	\$0.00	\$0.00	\$100.00	\$0.00	\$75.00	\$0.00	\$0.00	\$0.00	\$0.00	\$0.00	\$0.00	\$250.00
1307014	11947,11954	7/22/2013	\$0.00	\$150.00	\$0.00	\$0.00	\$0.00	\$0.00	\$0.00	\$0.00	\$0.00	\$0.00	\$0.00	\$90.00	\$0.00	\$0.00	\$0.00	\$240.00
1307015	11950	7/16/2013	\$0.00	\$10.00	\$0.00	\$0.00	\$0.00	\$0.00	\$50.00	\$0.00	\$0.00	\$0.00	\$0.00	\$0.00	\$0.00	\$0.00	\$0.00	\$60.00
1307016	12031	9/18/2013	\$0.00	\$250.00	\$0.00	\$0.00	\$0.00	\$100.00	\$300.00	\$0.00	\$150.00	\$0.00	\$0.00	\$0.00	\$0.00	\$0.00	\$0.00	\$800.00
1307017	11951	7/18/2013	\$0.00	\$25.00	\$0.00	\$0.00	\$0.00	\$0.00	\$0.00	\$0.00	\$0.00	\$0.00	\$0.00	\$0.00	\$0.00	\$0.00	\$0.00	\$25.00
1307018	11952	8/15/2013	\$0.00	\$150.00	\$0.00	\$0.00	\$0.00	\$0.00	\$150.00	\$0.00	\$296.50	\$0.00	\$0.00	\$0.00	\$0.00	\$0.00	\$50.00	\$646.50
1307019	11953,12003	8/30/2013	\$0.00	\$150.00	\$0.00	\$0.00	\$0.00	\$0.00	\$150.00	\$0.00	\$311.55	\$0.00	\$0.00	\$76.35	\$0.00	\$0.00	\$50.00	\$737.90
1307020	11956	7/22/2013	\$0.00	\$50.00	\$0.00	\$0.00	\$0.00	\$0.00	\$50.00	\$0.00	\$0.00	\$0.00	\$0.00	\$0.00	\$0.00	\$0.00	\$0.00	\$100.00
1307021	Waived	7/22/2013	\$0.00	\$0.00	\$0.00	\$0.00	\$0.00	\$0.00	\$0.00	\$0.00	\$0.00	\$0.00	\$0.00	\$0.00	\$0.00	\$0.00	\$0.00	\$0.00
1307022	11958	7/23/2013	\$0.00	\$10.00	\$0.00	\$0.00	\$0.00	\$0.00	\$110.00	\$0.00	\$0.00	\$0.00	\$0.00	\$0.00	\$0.00	\$0.00	\$0.00	\$120.00

Report: Fee Report: Comprehensive
Rev 1/11a [PSD_LS2]

1/8/2014 10:55:42 AM

Section 2E Table 1
Report Page 4 of 8

Permit#	Invoice#	Paid	Old \$	LU Appl \$	Zon Cert.\$	BOA \$	SEC \$	SWM \$	SCD \$	MISC \$	BC Appl \$	Pb \$	HVAC \$	Struct.\$	Elec. \$	CO \$	MHBGF	Total Fee \$\$\$
1307023	11959	7/23/2013	\$0.00	\$10.00	\$0.00	\$0.00	\$0.00	\$0.00	\$50.00	\$0.00	\$0.00	\$0.00	\$0.00	\$0.00	\$0.00	\$0.00	\$0.00	\$60.00
1307024	11960	7/24/2013	\$0.00	\$10.00	\$0.00	\$0.00	\$0.00	\$0.00	\$50.00	\$0.00	\$0.00	\$0.00	\$0.00	\$0.00	\$0.00	\$0.00	\$0.00	\$60.00
1307025	11964	7/24/2013	\$0.00	\$10.00	\$0.00	\$0.00	\$0.00	\$0.00	\$50.00	\$0.00	\$0.00	\$0.00	\$0.00	\$0.00	\$0.00	\$0.00	\$0.00	\$60.00
1307026	11970	7/25/2013	\$0.00	\$25.00	\$0.00	\$0.00	\$0.00	\$0.00	\$100.00	\$0.00	\$0.00	\$0.00	\$0.00	\$0.00	\$0.00	\$0.00	\$0.00	\$125.00
1307027	11971		\$0.00	\$25.00	\$0.00	\$0.00	\$0.00	\$0.00	\$0.00	\$0.00	\$0.00	\$0.00	\$0.00	\$0.00	\$0.00	\$0.00	\$0.00	\$25.00
1307028	11972	7/31/2013	\$0.00	\$10.00	\$0.00	\$0.00	\$0.00	\$0.00	\$50.00	\$0.00	\$0.00	\$0.00	\$0.00	\$0.00	\$0.00	\$0.00	\$0.00	\$60.00
1307029	11973, (ref 2			\$10.00	\$0.00	\$0.00	\$0.00	\$0.00	\$0.00	\$0.00	\$175.00	\$0.00	\$0.00	\$0.00	\$0.00	\$0.00	\$0.00	\$185.00
1307030	11974	7/29/2013	\$0.00	\$250.00	\$0.00	\$0.00	\$0.00	\$0.00	\$100.00	\$0.00	\$0.00	\$0.00	\$0.00	\$0.00	\$0.00	\$0.00	\$0.00	\$350.00
1307031	11975, 1196	9/27/2013	\$0.00	\$50.00	\$0.00	\$500.00	\$0.00	\$0.00	\$0.00	\$0.00	\$0.00	\$0.00	\$0.00	\$0.00	\$0.00	\$0.00	\$0.00	\$550.00
1307032	11976	7/31/2013		\$25.00	\$0.00	\$0.00	\$0.00	\$0.00	\$0.00	\$0.00	\$0.00	\$0.00	\$0.00	\$0.00	\$0.00	\$0.00	\$0.00	\$25.00
1307033	11977		\$0.00	\$25.00	\$0.00	\$0.00	\$0.00	\$0.00	\$0.00	\$0.00	\$0.00	\$0.00	\$0.00	\$0.00	\$0.00	\$0.00	\$0.00	\$25.00
1308001	11978	8/1/2013	\$0.00	\$50.00	\$0.00	\$0.00	\$0.00	\$0.00	\$50.00	\$0.00	\$0.00	\$0.00	\$0.00	\$0.00	\$0.00	\$0.00	\$0.00	\$100.00
1308002	11979	8/1/2013	\$0.00	\$10.00	\$0.00	\$0.00	\$0.00	\$0.00	\$50.00	\$0.00	\$0.00	\$0.00	\$0.00	\$0.00	\$0.00	\$0.00	\$0.00	\$60.00
1308003	Waived	8/2/2013	\$0.00	\$0.00	\$0.00	\$0.00	\$0.00	\$0.00	\$0.00	\$0.00	\$0.00	\$0.00	\$0.00	\$0.00	\$0.00	\$0.00	\$0.00	\$0.00
1308004	11981	8/2/2013	\$0.00	\$100.00	\$0.00	\$0.00	\$0.00	\$0.00	\$150.00	\$0.00	\$75.00	\$0.00	\$0.00	\$0.00	\$0.00	\$0.00	\$50.00	\$375.00
1308005	11982	8/5/2013	\$0.00	\$25.00	\$0.00	\$0.00	\$0.00	\$0.00	\$0.00	\$0.00	\$0.00	\$0.00	\$0.00	\$0.00	\$0.00	\$0.00	\$0.00	\$25.00
1308006	11983		\$0.00	\$10.00	\$0.00	\$0.00	\$0.00	\$0.00	\$50.00	\$0.00	\$0.00	\$0.00	\$0.00	\$0.00	\$0.00	\$0.00	\$0.00	\$60.00
1308007	11984	8/5/2013	\$0.00	\$25.00	\$0.00	\$0.00	\$0.00	\$0.00	\$100.00	\$0.00	\$0.00	\$0.00	\$0.00	\$0.00	\$0.00	\$0.00	\$0.00	\$125.00
1308008	11986	8/6/2013	\$0.00	\$10.00	\$0.00	\$0.00	\$0.00	\$0.00	\$50.00	\$0.00	\$0.00	\$0.00	\$0.00	\$0.00	\$0.00	\$0.00	\$0.00	\$60.00
1308009	11987	8/7/2013	\$0.00	\$50.00	\$0.00	\$0.00	\$0.00	\$0.00	\$50.00	\$0.00	\$0.00	\$0.00	\$0.00	\$0.00	\$0.00	\$0.00	\$0.00	\$100.00
1308010	11989	8/13/2013	\$0.00	\$10.00	\$0.00	\$0.00	\$0.00	\$0.00	\$50.00	\$0.00	\$0.00	\$0.00	\$0.00	\$0.00	\$0.00	\$0.00	\$0.00	\$60.00
1308011	11990,		\$0.00	\$150.00	\$0.00	\$0.00	\$0.00	\$0.00	\$150.00	\$0.00	\$201.50	\$0.00	\$0.00	\$74.55	\$0.00	\$0.00	\$50.00	\$626.05
1308012	11991	8/12/2013	\$0.00	\$10.00	\$0.00	\$0.00	\$0.00	\$0.00	\$80.00	\$0.00	\$0.00	\$0.00	\$0.00	\$0.00	\$0.00	\$0.00	\$0.00	\$90.00
1308013	11992	8/12/2013	\$0.00	\$25.00	\$0.00	\$0.00	\$0.00	\$0.00	\$0.00	\$0.00	\$0.00	\$0.00	\$0.00	\$0.00	\$0.00	\$0.00	\$0.00	\$25.00
1308014	11993	8/13/2013	\$0.00	\$150.00	\$0.00	\$0.00	\$0.00	\$0.00	\$150.00	\$0.00	\$129.40	\$0.00	\$0.00	\$0.00	\$0.00	\$0.00	\$50.00	\$479.40
1308015	11995(Ref al	8/27/2013	\$0.00	\$140.00	\$0.00	\$0.00	\$0.00	\$0.00	\$100.00	\$0.00	\$208.40	\$0.00	\$0.00	\$42.00	\$0.00	\$0.00	\$50.00	\$540.40
1308016	11189,1545	6/22/2011	\$0.00	\$50.00	\$0.00	\$0.00	\$0.00	\$0.00	\$100.00	\$0.00	\$0.00	\$0.00	\$0.00	\$0.00	\$0.00	\$0.00	\$0.00	\$150.00
1308017	11997	8/16/2013	\$0.00	\$10.00	\$0.00	\$0.00	\$0.00	\$0.00	\$87.50	\$0.00	\$0.00	\$0.00	\$0.00	\$0.00	\$0.00	\$0.00	\$0.00	\$97.50
1308018	11998	8/16/2013	\$0.00	\$25.00	\$0.00	\$0.00	\$0.00	\$0.00	\$0.00	\$0.00	\$0.00	\$0.00	\$0.00	\$0.00	\$0.00	\$0.00	\$0.00	\$25.00
1308019	12000	8/19/2013	\$0.00	\$50.00	\$0.00	\$0.00	\$0.00	\$0.00	\$0.00	\$0.00	\$0.00	\$0.00	\$0.00	\$0.00	\$0.00	\$0.00	\$0.00	\$50.00
1308020	12001	8/20/2013	\$0.00	\$25.00	\$0.00	\$0.00	\$0.00	\$0.00	\$0.00	\$0.00	\$0.00	\$0.00	\$0.00	\$0.00	\$0.00	\$0.00	\$0.00	\$25.00
1308021	11920	8/21/2013	\$0.00	\$0.00	\$0.00	\$0.00	\$0.00	3,400.00	\$0.00	\$0.00	\$0.00	\$0.00	\$0.00	\$0.00	\$0.00	\$0.00	\$0.00	\$3,400.00
1308022	12005	8/21/2013	\$0.00	\$25.00	\$0.00	\$0.00	\$0.00	\$0.00	\$0.00	\$0.00	\$0.00	\$0.00	\$0.00	\$0.00	\$0.00	\$0.00	\$0.00	\$25.00
1308023	12006	8/30/2013	\$0.00	\$50.00	\$0.00	\$0.00	\$0.00	\$0.00	\$50.00	\$0.00	\$0.00	\$0.00	\$0.00	\$0.00	\$0.00	\$0.00	\$0.00	\$100.00
1308024	12006	8/23/2013	\$0.00	\$10.00	\$0.00	\$0.00	\$0.00	\$0.00	\$80.00	\$0.00	\$0.00	\$0.00	\$0.00	\$0.00	\$0.00	\$0.00	\$0.00	\$90.00
1308025	12009	8/26/2013	\$0.00	\$75.00	\$0.00	\$0.00	\$0.00	\$0.00	\$100.00	\$0.00	\$75.00	\$0.00	\$0.00	\$0.00	\$0.00	\$0.00	\$0.00	\$250.00
1308026	TBD		\$0.00	\$0.00	\$0.00	\$0.00	\$0.00	\$0.00	\$0.00	\$0.00	\$0.00	\$0.00	\$0.00	\$0.00	\$0.00	\$0.00	\$0.00	\$0.00
1308027	Waived	8/27/2013	\$0.00	\$0.00	\$0.00	\$0.00	\$0.00	\$0.00	\$0.00	\$0.00	\$0.00	\$0.00	\$0.00	\$0.00	\$0.00	\$0.00	\$0.00	\$0.00
1308028	12011	8/27/2013	\$0.00	\$100.00	\$0.00	\$0.00	\$0.00	\$0.00	\$150.00	\$0.00	\$75.00	\$0.00	\$0.00	\$0.00	\$0.00	\$0.00	\$50.00	\$375.00
1308029	12012	8/27/2013	\$0.00	\$50.00	\$0.00	\$0.00	\$0.00	\$0.00	\$0.00	\$0.00	\$0.00	\$0.00	\$0.00	\$0.00	\$0.00	\$0.00	\$0.00	\$50.00
1308030	Waived*	10/16/2013	\$0.00	\$0.00	\$0.00	\$0.00	\$0.00	\$0.00	\$0.00	\$0.00	\$0.00	\$0.00	\$0.00	\$0.00	\$0.00	\$0.00	\$0.00	\$0.00
1308031	12014,12021	8/30/2013	\$0.00	\$150.00	\$0.00	\$0.00	\$0.00	\$0.00	\$150.00	\$0.00	\$78.40	\$0.00	\$0.00	\$39.20	\$0.00	\$0.00	\$0.00	\$417.60
1309001	12015	9/17/2013	\$0.00	\$25.00	\$0.00	\$0.00	\$0.00	\$0.00	\$0.00	\$0.00	\$0.00	\$0.00	\$0.00	\$0.00	\$0.00	\$0.00	\$0.00	\$25.00
1309002	12016	9/4/2013	\$0.00	\$25.00	\$0.00	\$0.00	\$0.00	\$0.00	\$0.00	\$0.00	\$0.00	\$0.00	\$0.00	\$0.00	\$0.00	\$0.00	\$0.00	\$25.00
1309003	12025	9/9/2013	\$0.00	\$25.00	\$0.00	\$0.00	\$0.00	\$0.00	\$0.00	\$0.00	\$0.00	\$0.00	\$0.00	\$0.00	\$0.00	\$0.00	\$0.00	\$25.00
1309004	12025	9/9/2013	\$0.00	\$10.00	\$0.00	\$0.00	\$0.00	\$0.00	\$50.00	\$0.00	\$0.00	\$0.00	\$0.00	\$0.00	\$0.00	\$0.00	\$0.00	\$60.00
1309005	ref: 12025	9/10/2013	\$0.00	\$0.00	\$0.00	\$0.00	\$0.00	\$0.00	\$0.00	\$0.00	\$0.00	\$0.00	\$0.00	\$0.00	\$0.00	\$0.00	\$0.00	\$0.00
1309006	12029	9/11/2013	\$0.00	\$50.00	\$0.00	\$0.00	\$0.00	\$0.00	\$50.00	\$0.00	\$0.00	\$0.00	\$0.00	\$0.00	\$0.00	\$0.00	\$0.00	\$100.00

Report: Fee Report: Comprehensive
Rev 1/11a [PSD_LS2]

1/8/2014 10:55:42 AM

Permit#	Invoice#	Paid	Old \$	LU Appl \$	Zon Cert.\$	BOA \$	SEC \$	SWM \$	SCD \$	MISC \$	BC Appl \$	Pb \$	HVAC \$	Struct.\$	Elec. \$	CO \$	MHBGF	Total Fee \$\$\$
1309007	12030	9/12/2013	\$0.00	\$35.00	\$0.00	\$0.00	\$0.00	\$0.00	\$0.00	\$0.00	\$0.00	\$0.00	\$0.00	\$0.00	\$0.00	\$0.00	\$0.00	\$35.00
1309008	Waived	9/17/2013	\$0.00	\$0.00	\$0.00	\$0.00	\$0.00	\$0.00	\$0.00	\$0.00	\$0.00	\$0.00	\$0.00	\$0.00	\$0.00	\$0.00	\$0.00	\$0.00
1309009	tbd		\$0.00	\$0.00	\$0.00	\$0.00	\$0.00	\$0.00	\$0.00	\$0.00	\$0.00	\$0.00	\$0.00	\$0.00	\$0.00	\$0.00	\$0.00	\$0.00
1309010	12033	9/17/2013	\$0.00	\$50.00	\$0.00	\$0.00	\$0.00	\$0.00	\$50.00	\$0.00	\$0.00	\$0.00	\$0.00	\$0.00	\$0.00	\$0.00	\$0.00	\$100.00
1309011	12034	9/18/2013	\$0.00	\$50.00	\$0.00	\$0.00	\$0.00	\$0.00	\$0.00	\$0.00	\$0.00	\$0.00	\$0.00	\$0.00	\$0.00	\$0.00	\$0.00	\$50.00
1309012	12036,12040	9/26/2013	\$0.00	\$150.00	\$0.00	\$0.00	\$0.00	\$0.00	\$150.00	\$0.00	\$295.80	\$0.00	\$0.00	\$129.05	\$0.00	\$0.00	\$50.00	\$774.85
1309013	12054	10/4/2013	\$0.00	\$250.00	\$0.00	\$0.00	\$0.00	\$0.00	\$300.00	\$0.00	\$0.00	\$0.00	\$0.00	\$0.00	\$0.00	\$0.00	\$0.00	\$550.00
1309014	12037	9/20/2013	\$0.00	\$10.00	\$0.00	\$0.00	\$0.00	\$0.00	\$0.00	\$0.00	\$0.00	\$0.00	\$0.00	\$0.00	\$0.00	\$0.00	\$0.00	\$10.00
1309015	12038			\$150.00	\$0.00	\$0.00	\$0.00	\$0.00	\$50.00	\$0.00	\$0.00	\$0.00	\$0.00	\$0.00	\$0.00	\$0.00	\$0.00	\$200.00
1309016	12042	9/23/2013	\$0.00	\$10.00	\$0.00	\$0.00	\$0.00	\$0.00	\$50.00	\$0.00	\$0.00	\$0.00	\$0.00	\$0.00	\$0.00	\$0.00	\$0.00	\$60.00
1309017	12043	9/25/2013	\$0.00	\$10.00	\$0.00	\$0.00	\$0.00	\$0.00	\$0.00	\$0.00	\$0.00	\$0.00	\$0.00	\$0.00	\$0.00	\$0.00	\$0.00	\$10.00
1309018	12044	9/23/2013	\$0.00	\$25.00	\$0.00	\$0.00	\$0.00	\$0.00	\$0.00	\$0.00	\$0.00	\$0.00	\$0.00	\$0.00	\$0.00	\$0.00	\$0.00	\$25.00
1309019	12045	9/24/2013	\$0.00	\$100.00	\$0.00	\$0.00	\$0.00	\$0.00	\$150.00	\$0.00	\$75.00	\$0.00	\$0.00	\$0.00	\$0.00	\$0.00	\$50.00	\$375.00
1309020	12046	9/26/2013	\$0.00	\$50.00	\$0.00	\$0.00	\$0.00	\$0.00	\$0.00	\$0.00	\$0.00	\$0.00	\$0.00	\$0.00	\$0.00	\$0.00	\$0.00	\$50.00
1309021	12047	9/26/2013	\$0.00	\$25.00	\$0.00	\$0.00	\$0.00	\$0.00	\$0.00	\$0.00	\$0.00	\$0.00	\$0.00	\$0.00	\$0.00	\$0.00	\$0.00	\$25.00
1309022	12052	9/30/2013	\$0.00	\$25.00	\$0.00	\$0.00	\$0.00	\$0.00	\$0.00	\$0.00	\$0.00	\$0.00	\$0.00	\$0.00	\$0.00	\$0.00	\$0.00	\$25.00
1310001	12053	10/1/2013	\$0.00	\$100.00	\$0.00	\$0.00	\$0.00	\$0.00	\$100.00	\$0.00	\$50.00	\$0.00	\$0.00	\$0.00	\$0.00	\$0.00	\$0.00	\$250.00
1310002	12055		\$0.00	\$25.00	\$0.00	\$0.00	\$0.00	\$0.00	\$0.00	\$0.00	\$0.00	\$0.00	\$0.00	\$0.00	\$0.00	\$0.00	\$0.00	\$25.00
1310003	12056	10/7/2013	\$0.00	\$250.00	\$0.00	\$0.00	\$0.00	\$0.00	\$300.00	\$0.00	\$0.00	\$0.00	\$0.00	\$0.00	\$0.00	\$0.00	\$0.00	\$550.00
1310004	12064	10/16/2013	\$0.00	\$10.00	\$0.00	\$0.00	\$0.00	\$0.00	\$100.00	\$0.00	\$0.00	\$0.00	\$0.00	\$0.00	\$0.00	\$0.00	\$0.00	\$110.00
1310005	12060	10/8/2013	\$0.00	\$10.00	\$0.00	\$0.00	\$0.00	\$0.00	\$50.00	\$0.00	\$0.00	\$0.00	\$0.00	\$0.00	\$0.00	\$0.00	\$0.00	\$60.00
1310006	12061	10/7/2013	\$0.00	\$10.00	\$0.00	\$0.00	\$0.00	\$0.00	\$87.50	\$0.00	\$0.00	\$0.00	\$0.00	\$0.00	\$0.00	\$0.00	\$0.00	\$97.50
1310007	12062	10/9/2013	\$0.00	\$100.00	\$0.00	\$0.00	\$0.00	\$0.00	\$150.00	\$0.00	\$75.00	\$0.00	\$0.00	\$0.00	\$0.00	\$0.00	\$0.00	\$325.00
1310008	12063		\$0.00	\$10.00	\$0.00	\$0.00	\$0.00	\$0.00	\$50.00	\$0.00	\$0.00	\$0.00	\$0.00	\$0.00	\$0.00	\$0.00	\$0.00	\$60.00
1310009	12065	10/11/2013	\$0.00	\$100.00	\$0.00	\$0.00	\$0.00	\$0.00	\$150.00	\$0.00	\$75.00	\$0.00	\$0.00	\$0.00	\$0.00	\$0.00	\$0.00	\$325.00
1310010	12066	10/15/2013	\$0.00	\$75.00	\$0.00	\$0.00	\$0.00	\$0.00	\$150.00	\$0.00	\$75.00	\$0.00	\$0.00	\$0.00	\$0.00	\$0.00	\$0.00	\$300.00
1310011	12069	10/18/2013	\$0.00	\$75.00	\$0.00	\$0.00	\$0.00	\$0.00	\$50.00	\$0.00	\$75.00	\$0.00	\$0.00	\$0.00	\$0.00	\$0.00	\$0.00	\$200.00
1310012	12074	10/22/2013	\$0.00	\$10.00	\$0.00	\$0.00	\$0.00	\$0.00	\$100.00	\$0.00	\$0.00	\$0.00	\$0.00	\$0.00	\$0.00	\$0.00	\$0.00	\$110.00
1310013	12072,12091	11/7/2013	\$0.00	\$150.00	\$0.00	\$0.00	\$0.00	\$0.00	\$150.00	\$0.00	\$269.80	\$0.00	\$0.00	\$0.00	\$0.00	\$0.00	\$50.00	\$619.80
1310014	12075	10/29/2013	\$0.00	\$35.00	\$0.00	\$0.00	\$0.00	\$0.00	\$0.00	\$0.00	\$0.00	\$0.00	\$0.00	\$0.00	\$0.00	\$0.00	\$0.00	\$35.00
1310015	12078	10/30/2013	\$0.00	\$10.00	\$0.00	\$0.00	\$0.00	\$0.00	\$82.00	\$0.00	\$0.00	\$0.00	\$0.00	\$0.00	\$0.00	\$0.00	\$0.00	\$92.00
1310016	12077	10/31/2013	\$0.00	\$250.00	\$0.00	\$0.00	\$0.00	\$0.00	\$100.00	\$0.00	\$0.00	\$0.00	\$0.00	\$0.00	\$0.00	\$0.00	\$0.00	\$350.00
1310017	see 12077		\$0.00	\$0.00	\$0.00	\$0.00	\$0.00	\$0.00	\$0.00	\$0.00	\$0.00	\$0.00	\$0.00	\$0.00	\$0.00	\$0.00	\$0.00	\$0.00
1310018	12117	1/6/2014	\$0.00	\$250.00	\$0.00	\$0.00	\$0.00	\$964.00	\$300.00	\$0.00	\$461.70	\$0.00	\$0.00	\$0.00	\$0.00	\$0.00	\$0.00	\$1,975.70
1310019	12078		\$0.00	\$10.00	\$0.00	\$0.00	\$0.00	\$0.00	\$89.50	\$0.00	\$0.00	\$0.00	\$0.00	\$0.00	\$0.00	\$0.00	\$0.00	\$99.50
1311001	12081	12/16/2013	\$0.00	\$250.00	\$0.00	\$0.00	\$0.00	\$0.00	\$300.00	\$0.00	\$17.25	\$0.00	\$0.00	\$0.00	\$0.00	\$0.00	\$0.00	\$567.25
1311002	12083	11/6/2013	\$0.00	\$100.00	\$0.00	\$0.00	\$0.00	\$0.00	\$150.00	\$0.00	\$75.00	\$0.00	\$0.00	\$0.00	\$0.00	\$0.00	\$50.00	\$375.00
1311003	12084	11/6/2013	\$0.00	\$50.00	\$0.00	\$0.00	\$0.00	\$0.00	\$50.00	\$0.00	\$0.00	\$0.00	\$0.00	\$0.00	\$0.00	\$0.00	\$0.00	\$100.00
1311004	12088,tbd	11/13/2013	\$0.00	\$0.00	\$0.00	\$500.00	\$0.00	\$0.00	\$0.00	\$0.00	\$0.00	\$0.00	\$0.00	\$0.00	\$0.00	\$0.00	\$0.00	\$500.00
1311005	12089	11/14/2013	\$0.00	\$60.00	\$0.00	\$0.00	\$0.00	\$0.00	\$0.00	\$0.00	\$0.00	\$0.00	\$0.00	\$0.00	\$0.00	\$0.00	\$0.00	\$60.00
1311006	12092		\$0.00	\$50.00	\$0.00	\$0.00	\$0.00	\$0.00	\$0.00	\$0.00	\$0.00	\$0.00	\$0.00	\$0.00	\$0.00	\$0.00	\$0.00	\$50.00
1311007	Waived	11/18/2013	\$0.00	\$0.00	\$0.00	\$0.00	\$0.00	\$0.00	\$0.00	\$0.00	\$0.00	\$0.00	\$0.00	\$0.00	\$0.00	\$0.00	\$0.00	\$0.00
1311008	12094	11/18/2013	\$0.00	\$250.00	\$0.00	\$0.00	\$0.00	\$0.00	\$100.00	\$0.00	\$84.00	\$0.00	\$0.00	\$0.00	\$0.00	\$0.00	\$0.00	\$434.00
1311009	12097	11/20/2013	\$0.00	\$50.00	\$0.00	\$0.00	\$0.00	\$0.00	\$50.00	\$0.00	\$0.00	\$0.00	\$0.00	\$0.00	\$0.00	\$0.00	\$0.00	\$100.00
1311010	12098	11/20/2013	\$0.00	\$25.00	\$0.00	\$0.00	\$0.00	\$0.00	\$0.00	\$0.00	\$0.00	\$0.00	\$0.00	\$0.00	\$0.00	\$0.00	\$0.00	\$25.00
1311011	12099	11/22/2013	\$0.00	\$150.00	\$0.00	\$0.00	\$0.00	\$0.00	\$150.00	\$0.00	\$206.80	\$0.00	\$0.00	\$0.00	\$0.00	\$0.00	\$0.00	\$506.80
1311012	12100	11/22/2013	\$0.00	\$10.00	\$0.00	\$0.00	\$0.00	\$0.00	\$97.50	\$0.00	\$0.00	\$0.00	\$0.00	\$0.00	\$0.00	\$0.00	\$0.00	\$107.50
1311013	Waived	11/22/2013	\$0.00	\$0.00	\$0.00	\$0.00	\$0.00	\$0.00	\$0.00	\$0.00	\$0.00	\$0.00	\$0.00	\$0.00	\$0.00	\$0.00	\$0.00	\$0.00

Report: Fee Report: Comprehensive
Rev 1/11a [PSD_LS2]

1/8/2014 10:55:42 AM

Section **2E** Table **1**
Report Page 6 of 8

Permit#	Invoice#	Paid	Old \$	LU Appl \$	Zon Cert.\$	BOA \$	SEC \$	SWM \$	SCD \$	MISC \$	BC Appl \$	Pb \$	HVAC \$	Struct.\$	Elec. \$	CO \$	MHBGF	Total Fee \$\$\$
1311014	12102	11/26/2013	\$0.00	\$150.00	\$0.00	\$0.00	\$0.00	\$0.00	\$150.00	\$0.00	\$78.00	\$0.00	\$0.00	\$0.00	\$0.00	\$0.00	\$0.00	\$378.00
1311015	12103	11/25/2013	\$0.00	\$10.00	\$0.00	\$0.00	\$0.00	\$0.00	\$78.00	\$0.00	\$0.00	\$0.00	\$0.00	\$0.00	\$0.00	\$0.00	\$0.00	\$88.00
1311016	12104	11/26/2013	\$0.00	\$10.00	\$0.00	\$0.00	\$0.00	\$0.00	\$77.50	\$0.00	\$0.00	\$0.00	\$0.00	\$0.00	\$0.00	\$0.00	\$0.00	\$87.50
1311017	tbd		\$0.00	\$0.00	\$0.00	\$0.00	\$0.00	\$0.00	\$0.00	\$0.00	\$0.00	\$0.00	\$0.00	\$0.00	\$0.00	\$0.00	\$0.00	\$0.00
1312001	to be invoice		\$0.00	\$0.00	\$0.00	\$0.00	\$0.00	\$0.00	\$0.00	\$0.00	\$0.00	\$0.00	\$0.00	\$0.00	\$0.00	\$0.00	\$0.00	\$0.00
1312002	12108	12/10/2013	\$0.00	\$10.00	\$0.00	\$0.00	\$0.00	\$0.00	\$50.00	\$0.00	\$0.00	\$0.00	\$0.00	\$0.00	\$0.00	\$0.00	\$0.00	\$60.00
1312003	12109	12/16/2013	\$0.00	\$25.00	\$0.00	\$0.00	\$0.00	\$0.00	\$0.00	\$0.00	\$0.00	\$0.00	\$0.00	\$0.00	\$0.00	\$0.00	\$0.00	\$25.00
1312004	12110	12/10/2013	\$0.00	\$10.00	\$0.00	\$0.00	\$0.00	\$0.00	\$90.00	\$0.00	\$0.00	\$0.00	\$0.00	\$0.00	\$0.00	\$0.00	\$0.00	\$100.00
1312005	waived	12/12/2013	\$0.00	\$0.00	\$0.00	\$0.00	\$0.00	\$0.00	\$0.00	\$0.00	\$0.00	\$0.00	\$0.00	\$0.00	\$0.00	\$0.00	\$0.00	\$0.00
1312006	12113	12/12/2013	\$0.00	\$10.00	\$0.00	\$0.00	\$0.00	\$0.00	\$117.50	\$0.00	\$0.00	\$0.00	\$0.00	\$0.00	\$0.00	\$0.00	\$0.00	\$127.50
1312007	12114	12/17/2013	\$0.00	\$10.00	\$0.00	\$0.00	\$0.00	\$0.00	\$100.00	\$0.00	\$0.00	\$0.00	\$0.00	\$0.00	\$0.00	\$0.00	\$0.00	\$110.00
1312008	12115		\$0.00	\$10.00	\$0.00	\$0.00	\$0.00	\$0.00	\$300.00	\$0.00	\$0.00	\$0.00	\$0.00	\$0.00	\$0.00	\$0.00	\$0.00	\$310.00
1312009	TBD		\$0.00			\$0.00	\$0.00	\$0.00	\$0.00	\$0.00	\$0.00	\$0.00	\$0.00	\$0.00	\$0.00	\$0.00	\$0.00	\$0.00
L-3118	11751	1/9/2013	\$0.00	\$150.00	\$0.00	\$0.00	\$0.00	\$0.00	\$100.00	\$0.00	\$100.00	\$0.00	\$0.00	\$0.00	\$0.00	\$0.00	\$0.00	\$350.00
L-3119	11752	1/10/2013	\$0.00	\$25.00	\$0.00	\$0.00	\$0.00	\$0.00	\$0.00	\$0.00	\$0.00	\$0.00	\$0.00	\$0.00	\$0.00	\$0.00	\$0.00	\$25.00
L-3120	11757	1/22/2013	\$0.00	\$50.00	\$0.00	\$0.00	\$0.00	\$0.00	\$0.00	\$0.00	\$0.00	\$0.00	\$0.00	\$0.00	\$0.00	\$0.00	\$0.00	\$50.00
L-3121	11771	2/14/2013	\$0.00	\$150.00	\$0.00	\$0.00	\$0.00	\$0.00	\$100.00	\$0.00	\$144.40	\$0.00	\$0.00	\$0.00	\$0.00	\$0.00	\$0.00	\$394.40
L-3122	tbd		\$0.00	\$250.00	\$0.00	\$0.00	\$0.00	\$0.00	\$0.00	\$0.00	\$0.00	\$0.00	\$0.00	\$0.00	\$0.00	\$0.00	\$0.00	\$250.00
L-3123	11807,11809	3/25/2013	\$0.00	\$250.00	\$0.00	\$0.00	\$0.00	\$100.00	\$50.00	\$0.00	\$0.00	\$0.00	\$0.00	\$0.00	\$0.00	\$0.00	\$0.00	\$400.00
L-3124	11827	4/9/2013	\$0.00	\$25.00	\$0.00	\$0.00	\$0.00	\$0.00	\$0.00	\$0.00	\$0.00	\$0.00	\$0.00	\$0.00	\$0.00	\$0.00	\$0.00	\$25.00
L-3125	11841	4/15/2013	\$0.00	\$10.00	\$0.00	\$0.00	\$0.00	\$0.00	\$87.50	\$0.00	\$0.00	\$0.00	\$0.00	\$0.00	\$0.00	\$0.00	\$0.00	\$97.50
L-3126	11844	4/29/2013	\$0.00	\$150.00	\$0.00	\$0.00	\$0.00	\$0.00	\$100.00	\$0.00	\$36.10	\$0.00	\$0.00	\$0.00	\$0.00	\$0.00	\$0.00	\$286.10
L-3127	11848	4/18/2013	\$0.00	\$25.00	\$0.00	\$0.00	\$0.00	\$0.00	\$0.00	\$0.00	\$0.00	\$0.00	\$0.00	\$0.00	\$0.00	\$0.00	\$0.00	\$25.00
L-3128	11852		\$0.00	\$50.00	\$0.00	\$0.00	\$0.00	\$0.00	\$0.00	\$0.00	\$0.00	\$0.00	\$0.00	\$0.00	\$0.00	\$0.00	\$0.00	\$50.00
L-3129	11826,11828	4/18/2013	\$0.00	\$100.00	\$0.00	\$0.00	\$0.00	1,318.75	\$300.00	\$0.00	\$0.00	\$0.00	\$0.00	\$0.00	\$0.00	\$0.00	\$0.00	\$1,718.75
L-3130	11820	4/5/2013	\$0.00	\$0.00	\$0.00	\$0.00	\$0.00	\$907.50	\$300.00	\$0.00	\$0.00	\$0.00	\$0.00	\$0.00	\$0.00	\$0.00	\$0.00	\$1,207.50
L-3131	11941	8/2/2013	\$0.00	\$0.00	\$0.00	\$0.00	\$0.00	\$0.00	\$0.00	\$0.00	\$1,000.00	\$0.00	\$0.00	\$0.00	\$0.00	\$0.00	\$0.00	\$1,000.00
L-3132	11897	5/30/2013	\$0.00	\$25.00	\$0.00	\$0.00	\$0.00	\$0.00	\$50.00	\$0.00	\$0.00	\$0.00	\$0.00	\$0.00	\$0.00	\$0.00	\$0.00	\$75.00
L-3133	11918	6/17/2013	\$0.00	\$25.00	\$0.00	\$0.00	\$0.00	\$0.00	\$0.00	\$0.00	\$0.00	\$0.00	\$0.00	\$0.00	\$0.00	\$0.00	\$0.00	\$25.00
L-3134	11926	6/21/2013	\$0.00	\$10.00	\$0.00	\$0.00	\$0.00	\$0.00	\$50.00	\$0.00	\$0.00	\$0.00	\$0.00	\$0.00	\$0.00	\$0.00	\$0.00	\$60.00
L-3135	11949	7/16/2013	\$0.00	\$25.00	\$0.00	\$0.00	\$0.00	\$0.00	\$0.00	\$0.00	\$0.00	\$0.00	\$0.00	\$0.00	\$0.00	\$0.00	\$0.00	\$25.00
L-3136	11955	7/18/2013	\$0.00	\$50.00	\$0.00	\$0.00	\$0.00	\$0.00	\$0.00	\$0.00	\$0.00	\$0.00	\$0.00	\$0.00	\$0.00	\$0.00	\$0.00	\$50.00
L-3137	11967	7/25/2013	\$0.00	\$75.00	\$0.00	\$0.00	\$0.00	\$0.00	\$100.00	\$0.00	\$164.20	\$0.00	\$0.00	\$0.00	\$0.00	\$0.00	\$0.00	\$339.20
L-3138	11980	8/1/2013	\$0.00	\$10.00	\$0.00	\$0.00	\$0.00	\$0.00	\$0.00	\$0.00	\$0.00	\$0.00	\$0.00	\$0.00	\$0.00	\$0.00	\$0.00	\$10.00
L-3139	11988		\$0.00	\$50.00	\$0.00	\$0.00	\$0.00	\$0.00	\$0.00	\$0.00	\$0.00	\$0.00	\$0.00	\$0.00	\$0.00	\$0.00	\$0.00	\$50.00
L-3140	12008,12105	11/22/2013	\$0.00	\$150.00	\$0.00	\$0.00	\$0.00	\$0.00	\$100.00	\$0.00	\$121.50	\$0.00	\$0.00	\$48.90	\$0.00	\$0.00	\$0.00	\$420.40
L-3141	12013	8/28/2013	\$0.00	\$25.00	\$0.00	\$0.00	\$0.00	\$0.00	\$0.00	\$0.00	\$0.00	\$0.00	\$0.00	\$0.00	\$0.00	\$0.00	\$0.00	\$25.00
L-3142	12023	9/9/2013	\$0.00	\$50.00	\$0.00	\$0.00	\$0.00	\$0.00	\$50.00	\$0.00	\$0.00	\$0.00	\$0.00	\$0.00	\$0.00	\$0.00	\$0.00	\$100.00
L-3143	12024	9/9/2013	\$0.00	\$50.00	\$0.00	\$0.00	\$0.00	\$0.00	\$0.00	\$0.00	\$0.00	\$0.00	\$0.00	\$0.00	\$0.00	\$0.00	\$0.00	\$50.00
L-3144	12039,12049	9/27/2013	\$0.00	\$25.00	\$0.00	\$0.00	\$0.00	\$0.00	\$50.00	\$0.00	\$0.00	\$0.00	\$0.00	\$0.00	\$0.00	\$0.00	\$0.00	\$75.00
L-3145	12068		\$0.00	\$250.00	\$0.00	\$0.00	\$0.00	\$100.00	\$500.00	\$0.00	\$2,719.90	\$0.00	\$0.00	\$0.00	\$0.00	\$0.00	\$0.00	\$3,569.90
L-3146	12048	9/30/2013	\$0.00	\$150.00	\$0.00	\$0.00	\$0.00	\$0.00	\$50.00	\$0.00	\$0.00	\$0.00	\$0.00	\$0.00	\$0.00	\$0.00	\$0.00	\$200.00
L-3147	12061	9/30/2013	\$0.00	\$50.00	\$0.00	\$0.00	\$0.00	\$0.00	\$50.00	\$0.00	\$0.00	\$0.00	\$0.00	\$0.00	\$0.00	\$0.00	\$0.00	\$100.00
L-3148	12059		\$0.00	\$45.00	\$0.00	\$0.00	\$0.00	\$0.00	\$100.00	\$0.00	\$0.00	\$0.00	\$0.00	\$0.00	\$0.00	\$0.00	\$0.00	\$145.00
L-3149	12067	10/15/2013	\$0.00	\$25.00	\$0.00	\$0.00	\$0.00	\$0.00	\$0.00	\$0.00	\$0.00	\$0.00	\$0.00	\$0.00	\$0.00	\$0.00	\$0.00	\$25.00
L-3150	see 12059	10/17/2013	\$0.00	\$0.00	\$0.00	\$0.00	\$0.00	\$0.00	\$0.00	\$0.00	\$0.00	\$0.00	\$0.00	\$0.00	\$0.00	\$0.00	\$0.00	\$0.00
L-3151	12070	10/18/2013	\$0.00	\$10.00	\$0.00	\$0.00	\$0.00	\$0.00	\$95.00	\$0.00	\$0.00	\$0.00	\$0.00	\$0.00	\$0.00	\$0.00	\$0.00	\$105.00
L-3152			\$0.00	\$10.00	\$0.00	\$0.00	\$0.00	\$0.00	\$37.50	\$0.00	\$0.00	\$0.00	\$0.00	\$0.00	\$0.00	\$0.00	\$0.00	\$47.50

Report: Fee Report: Comprehensive
Rev 1/11a [PSD_LS2]

1/8/2014 10:55:42 AM

Section 2E Table 1
Report Page 7 of 8

Permit#	Invoice#	Paid	Old \$	LU Appl \$	Zon Cert.\$	BOA \$	SEC \$	SWM \$	SCD \$	MISC \$	BC Appl \$	Pb \$	HVAC \$	Struct.\$	Elec. \$	CO \$	MHBGF	Total Fee \$\$\$
L-3153	12085	11/8/2013	\$0.00	\$10.00	\$0.00	\$0.00	\$0.00	\$0.00	\$78.00	\$0.00	\$0.00	\$0.00	\$0.00	\$0.00	\$0.00	\$0.00	\$0.00	\$88.00
L-3154	12101	12/2/2013	\$0.00	\$50.00	\$0.00	\$0.00	\$0.00	\$0.00	\$0.00	\$0.00	\$0.00	\$0.00	\$0.00	\$0.00	\$0.00	\$0.00	\$0.00	\$50.00
L-3155	12106		\$0.00	\$10.00	\$0.00	\$0.00	\$0.00	\$0.00	\$50.00	\$0.00	\$0.00	\$0.00	\$0.00	\$0.00	\$0.00	\$0.00	\$0.00	\$60.00
L-3156	12112	12/12/2013	\$0.00	\$10.00	\$0.00	\$0.00	\$0.00	\$0.00	\$79.00	\$0.00	\$0.00	\$0.00	\$0.00	\$0.00	\$0.00	\$0.00	\$0.00	\$89.00
L-3157	12116		\$0.00	\$50.00	\$0.00	\$0.00	\$0.00	\$0.00	\$0.00	\$0.00	\$0.00	\$0.00	\$0.00	\$0.00	\$0.00	\$0.00	\$0.00	\$50.00
			\$0.00	\$19,465.00	\$272.50	1,450.00	\$0.00	2,799.71	\$23,754.00	\$600.00	\$12,075.40	\$0.00	\$0.00	1,060.04	\$0.00	\$0.00	1,300.00	\$69,776.65

Number Of Records Selected: 331

Blank Page

2013 Annual Audit

Section 2F

Tabulated Reports

Certificate of Occupancy Issued



ACDCS - DIVISION OF LAND DEVELOPMENT SERVICES

Annual Report: 2013

Certificate of Occupancy(ies) Issued

Type of Use: All

Parameters: [O&U ISSUED] Between 1/1/2013 And 12/31/2013, [O&U STATUS] Set To 'ISSUED*'

Report Date: Tuesday, December 31, 2013

Permit #	Applied	Applicant	Builder's Name	Type Of Use 1	PROJ DESCR	Location Description 1	LUP Issued	CO Requested	CO Distributed	Final Str. Insp	CO Issued
0105023	5/8/2001	Nextel Partners,	Owner	Other	Utility building a	End of Frostburg Industrial Park Roa	7/20/2001			10/02/2013 - C	12/16/2013
0202004	2/6/2002	Slider	SAME AS APPLI	Accessory Structure	Three car garag	E/s of Uhl Highway: 300' N/o Wilson	5/13/2002	1/28/2013	1/28/2013	01/28/2013 - C	1/29/2013
0601025	1/26/2006	McKenzie	Charles McKenzi	Accessory Structure	Pole building	E/o MD 35; near Culligan; 1000' SW/	2/6/2006	4/22/2013	4/22/2013	04/22/2013 - C	4/23/2013
0708020	8/20/2007	Crown Castle In	Crown Castle Inte	Other	(1)Utility building	SE/s of Mann Road; 1000' S/o Spoc	8/31/2007	8/2/2013	8/2/2013	08/02/2013 - C	8/5/2013
0708021	8/20/2007	Crown Castle In	Crown Castle Inte	Other	(1)Utility building	W/s of House Road; 3/10 mile S/o of	8/31/2007	8/8/2013	8/8/2013	08/08/2013 - C	8/8/2013
0708025	8/14/2007	Bauer	Same as applican	Single Family Dwelli	Two story dwelli	NE/of Knob Road; adjacent to Winfi	11/15/2007	5/3/2013	5/8/2013	05/03/2013 - C	5/8/2013
0806017	6/16/2008	Bridges	D&D Homes	Mobile Home	Double-wide mo	NW/s of Iowa Drive @ intersection o	7/7/2008	8/27/2013	8/27/2013	08/27/2013 - H	8/27/2013
0808032	8/21/2008	Walsh	Breezy Knoll Stru	Single Family Dwelli	Single story dwe	E/s of Walnut Ridge Road; 3/10 mile	9/11/2008	4/10/2013	4/10/2013	04/10/2013 - C	4/11/2013
0811008	1/14/2008	Ruby	Owner/Applicant	Single Family Dwelli	Two story dwelli	SW/s of Shaft Road; 1/8th mile SE/o	5/28/2009	2/19/2013	2/19/2013	02/19/2013 - H	2/28/2013
0904011	4/8/2009	Bittinger	DBI Inc.	Duplex	Duplex Unit	NW/s of Pine Ridge Road; 500' N/o	6/19/2009	6/3/2013	6/3/2013	06/03/2013 - C	6/4/2013
0905018	5/19/2009	Mallow	Robert Mallow	Commercial	Double unit deta	SW/s of National Pike; 1/4 mile NW/	7/9/2009	6/25/2013	6/25/2013	06/25/2013 - H	6/27/2013
1006006	6/4/2010	Morgan	Brant Home Sale	Single Family Dwelli	Cape cod (mod	1/2 mile NE/o Bedford Road @ NE/e	8/17/2010	11/15/2013	11/19/2013	11/15/2013 - C	11/19/2013
1009021	9/17/2010	Ballerstadt	SAME AS APPLI	Single Family Dwelli	(1)One story dw	SE/s of Malcolm Road; 1/3 mile SW/	9/28/2010	12/18/2013	12/18/2013	12/18/2013 - C	12/19/2013
1011009	1/18/2010	Long	SAME AS APPLI	Addition	"After-the-Fact"	NW/s of Brice Hollow Road; 3.3 mile	12/28/2011	10/17/2013	11/1/2013	10/17/2013 - H	11/1/2013
1101003	1/6/2011	Gradcon Builder	Gradcon Builders	Single Family Dwelli	(1)Single story d	NW/s of Brice Hollow Road; 3.3 mile	5/23/2011	7/22/2013	7/22/2013	07/22/2013 - C	7/23/2013
1104022	4/28/2011	Moyer	Kinco Constructio	Single Family Dwelli	(1)One story dw	S/s of Mexico Farms Road; Across fr	6/14/2011	5/14/2013	5/14/2013	05/14/2013 - C	5/15/2013
1104023	4/28/2011	Gaughan	Mike Peifer	Accessory Structure	Pole building for	SE/s of East Wilson Road; across fr	5/12/2011	8/13/2013	8/13/2013	08/13/2013 - H	8/13/2013
1203015	3/13/2012	Stahlman	SAME AS APPLI	Single Family Dwelli	Two story dwelli	NW/s of Cash Valley Road; 1/4 mile	9/17/2012	3/29/2013	3/29/2013	03/29/2013 - C	4/1/2013
1204003	4/3/2012	Bingaman	Owner/Applicant	Other	Administrative P	W/s of Stevenson Street; 100' N/o Bl	4/5/2012	7/25/2013	7/25/2013	07/25/2013 - C	7/29/2013
1205006	5/2/2012	Logsdon	Garys Mobile Ho	Single Family Dwelli	Modular dwellin	NE/corner of Walnut Ridge & Old Ol	5/15/2012	1/9/2013	1/10/2013	01/09/2013 - C	1/10/2013
1206009	6/6/2012	Williams	Mike Sears Const	Single Family Dwelli	1)Two story dwe	@ SE/end & NE/s of Gunnings Delig	7/10/2012	3/1/2013	3/5/2013	03/01/2013 - C	3/5/2013
1206024	6/18/2012	First Peoples Fe	Shaffer Construct	Commercial	Bank	SW/s of Evitts Creek Drive; 100' SW	9/17/2012	1/30/2013	1/30/2013	01/30/2013 - C	1/30/2013
1207007	7/17/2012	Wilson	Double T. Homes	Single Family Dwelli	Two story modul	NE/end of Stucin Drive; 200' NE/o B	8/6/2012	5/3/2013	5/8/2013	05/03/2013 - C	5/8/2013
1208003	8/6/2012	Clites	SAME AS APPLI	Accessory Structure	"After-the-Fact"	NW/s of Shades Lane; 1/4 mile SW/	6/6/2013	6/4/2013	6/4/2013	06/04/2013 - K	7/2/2013
1208008	8/14/2012	Arnold	Keystone Homes	Single Family Dwelli	1)Two story dwe	SE/s of Martins Mountain Lane; 1/3	9/25/2012	7/30/2013	7/30/2013	07/30/2013 - C	7/31/2013
1208014	8/21/2012	Pryor	Hoppert Builders	Single Family Dwelli	1)Modular two s	NW/corner of Shadoe Hollow Road	9/13/2012	6/20/2013	6/20/2013	06/20/2013 - C	6/20/2013
1209013	9/17/2012	Keidel, Sr.	Carl Feathers Ho	Mobile Home	Doublewide Mo	SE/s of Whitey Road; 400' SW/o Gor	10/16/2012	3/5/2013	3/5/2013	02/23/2013 - K	3/5/2013
1209014	9/17/2012	Friend	Same as applican	Accessory Structure	1)Backfill existin	W/corner of Cosgroves Lane and Mi	10/2/2012	1/21/2013	1/22/2013	01/21/2013 - C	1/22/2013
1209020	9/28/2012	Foxcraft Home	Foxcraft Home B	Single Family Dwelli	One story dwelli	N/s of Goldens Avenue; 150' W/o Uh	10/12/2012	2/22/2013	2/25/2013	02/22/2013 - C	2/25/2013
1210015	10/5/2012	Smith Sr.	*D&D Homes	Mobile Home	Doublewide mo	SE/s of Smith Mountain Road; 800'	4/5/2013	9/24/2013	9/24/2013	09/23/2013 - C.	9/24/2013
1210024	0/18/2012	Brant Home Sal	Brant Home Sale	Single Family Dwelli	Modular dwellin	E/s of Town Creek Road; 1/2 mile S	10/30/2012	1/30/2013	1/30/2013	01/30/2013 - C	2/6/2013
1210029	0/22/2012	Straw	Hillegas Construc	Single Family Dwelli	Cape Cod	NE/end of Straw Lane; 1/2 mile NE/o	2/12/2013	10/29/2013	10/29/2013	10/29/2013 - C	10/30/2013
1211003	11/7/2012	Twigg Builders (Twigg Builders	Addition	Master bedroom	S/s of Brant Road; 350' W/o Haines	11/15/2012	8/6/2013	8/6/2013	08/06/2013 - C	8/6/2013
1211006	1/14/2012	Teter	Brant Homes Sal	Single Family Dwelli	Cape cod modul	SE/s of Dry Ridge Road; 400' SW/o	6/4/2013	9/13/2013	9/13/2013	09/13/2013 - C	9/18/2013
1303023	3/18/2013	Foxcraft Homes,	Foxcraft Homes, I	Single Family Dwelli	Two story dwelli	S/s of Bluebird Lane; 400' SE/o Bedf	4/3/2013	9/24/2013	9/25/2013	09/24/2013 - C	9/25/2013
1304006	4/8/2013	Gillum	Shirk Pole Buildin	Accessory Structure	Pole Building	SE/s of Bedford Road; @ intersecito	4/19/2013	5/30/2013	5/30/2013	05/30/2013 - C	5/30/2013
1304013	4/12/2013	Burner	Owner/Applicant	Addition	Administrative P	SW/s of Tisdale Street; NE/s of Cath	4/24/2013	12/6/2013	12/10/2013	12/06/2013 - C	12/10/2013
1304030	4/29/2013	McCoy	Owner	Accessory Structure	Detached garag	SE/s of Cash Valley Road; 400' NE	6/4/2013	7/16/2013	7/17/2013	07/16/2013 - C	7/17/2013
1304034	4/29/2013	Gradcon (Shrou	Gradcon, Inc	Single Family Dwelli	Ranch style dwe	E/s of Wagner Road; approximately	7/8/2013	10/23/2013	10/24/2013	10/23/2013 - C	10/24/2013
1305001	5/1/2013	Bennett	Heckman Homes	Single Family Dwelli	Cape Cod Dwell	SE/s of Old Midlothian Road; 450' N	5/20/2013	11/14/2013	11/18/2013	11/14/2013 - C	11/18/2013
1305005	5/3/2013	Keefer	Brant Home Sale	Single Family Dwelli	Modular dwellin	NW/s of Mud Lick Road, 1/2 mile S	7/17/2013	12/16/2013	12/16/2013	12/16/2013 - C	12/16/2013
1305020	5/15/2013	Buck	Judys Mobile Ho	Mobile Home	Single wide mob	N/s of Oliver Beltz Road; 400' w/o int	5/29/2013	6/26/2013	6/26/2013	06/26/2013 - C	6/27/2013
1305029	5/23/2013	Grove	Owner/Applicant	Accessory Structure	Garage with atta	SE/s of Bedford Street; 600' SW/o N	6/18/2013	10/23/2013	10/24/2013	10/23/2013 - C	10/24/2013
1306002	6/3/2013	Mann	Rankin Homes	Mobile Home	Double wide mo	SW/s of Ballfield Road; 1/8th mile S	6/19/2013	9/12/2013	9/18/2013	09/12/2013 - H	9/18/2013

Report: COs [] Issued [] Active [] Pending [] Cancelled [] Denied [] Expired [] Deadfiled [] _____

form: Report-CO Report rev 1/11 [PSD_LS2]

1/8/2014 10:58:29 AM

Section 2F Table 1

Report Page 1 of 2

Permit #	Applied	Applicant	Builder's Name	Type Of Use 1	PROJ DESCR	Location Description 1	LUP Issued	CO Requested	CO Distributed	Final Str. Insp	CO Issued
1307008	7/10/2013	Heward	D&D Homes	Mobile Home	Doublewide mo	700' SE/o Mount Savage Road (MD	8/14/2013	12/11/2013	12/16/2013	12/11/2013 - K	12/16/2013
1307010	7/11/2013	Rudolph (Spenc	LD Rudolph & So	Other	Camper port	SW/s of Warrior Mountain Cutoff Ro	7/22/2013	8/15/2013	8/20/2013	08/15/2013 - C	8/20/2013
1307013	7/15/2013	Hampton	John Hampton	Accessory Structure	Detached garag	NW/s of Bedford Road (MD 807); 60	7/22/2013	9/23/2013	9/23/2013	09/19/2013 - K	9/23/2013
L-2979	3/12/2010	Moody	Charles Moody (Single Family Dwelli	Single story dwe	SE/corner of New York & Georgia A	4/13/2010	8/18/2013	8/20/2013	08/18/2013 - C	8/20/2013
L-3093	4/12/2012	LaVale Voluntee	Gradcon Constr	Institutional	Two story profe	150' SW/o Lane Avenue; NW/s of Fir	7/12/2012	1/30/2013	1/30/2013	01/28/2013 - C	1/30/2013
L-3100	5/24/2012	Liberty Wine &	Mason Structural	Commercial	Retail Store: Be	N/s of National Highway; .17 mile W/	8/1/2012	1/25/2013	2/6/2013	01/25/2013 - H	2/6/2013
L-3103	6/11/2012	Simmons	Sonny Hott	Addition	1)Kitchen, dinin	SE/s of Oaklawn Avenue Extended;	8/10/2012	8/28/2013	8/28/2013	08/28/2013 - C	8/29/2013
L-3121	2/14/2013	Bennett	Mike L. Sears	Addition	1)Two story addi	E/s of Linda Way; 400' N/o Vocke R	3/1/2013	9/23/2013	9/24/2013	09/23/2013 - C	9/24/2013

Number Of Records Selected: **52**

Report: COs [] Issued [] Active [] Pending [] Cancelled [] Denied [] Expired [] Deadfiled [] _____

form: Report-CO Report rev 1/11 [PSD_LS2]

1/8/2014 10:58:29 AM

Section **2F** Table **1**

Report Page 2 of 2

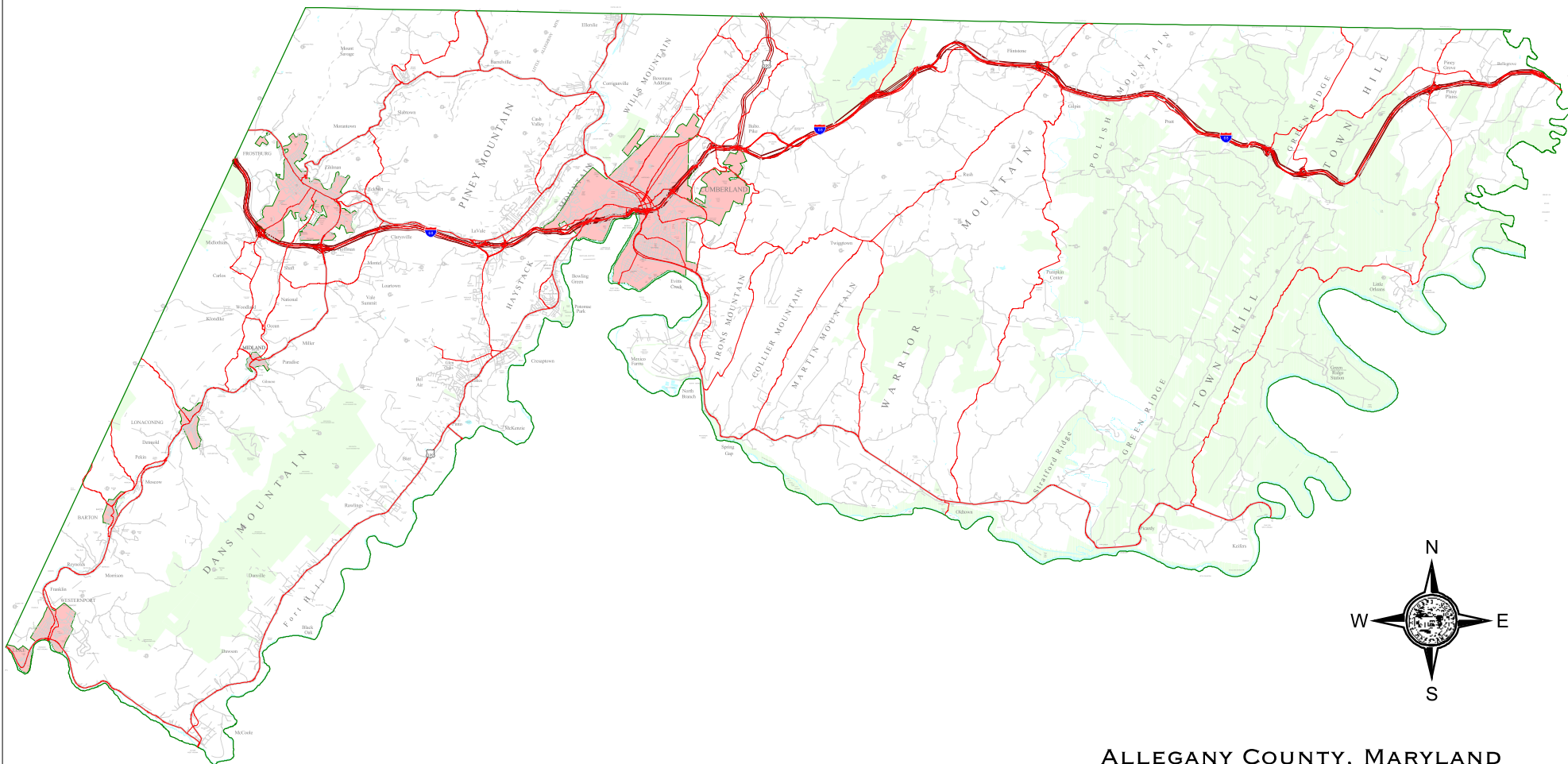
Blank Page

2013 Annual Audit

Section 3

Maps

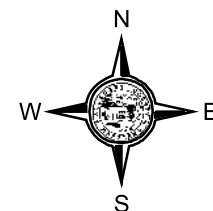
Section 3/Map 1	Allegany County - General Map
Section 3/Map 2	Planning Regions
Section 3/Map 3	Permits Issued, Countywide



ALLEGHENY COUNTY, MARYLAND

MAP DATE: DECEMBER 2013

1 0 1 2 3 4 5 MILES



Ac boundary 0308.shp

Ac road system v1109.dxf

Text TEXT_CITY_TOWN_700
Text TEXT_CO ROAD NUMBERS
Text TEXT_COMMUNITY_140
Text TEXT_COMMUNITY_500
Text TEXT_COUNTY_BOUNDARY
Text TEXT_CULTURE_100
Text TEXT_CULTURE_250

Text

Text

Text

TEXT_EXIT_NO_150
TEXT_GEOFEATURES_150
TEXT_HILLTOPS
TEXT_HOLLOWS_RIDGES
TEXT_MONUMENTS
TEXT_MOUNTAINS_750
TEXT_MUNICIPAL_STREETS
TEXT_PUBLIC LANDS_400
TEXT_RAILROAD_200

TEXT_RAILROAD_75
TEXT_RIVERS_STREAMS
TEXT_RIVERS_STREAMS_75
TEXT_ROADS
TEXT_ROADS_ALL_75
TEXT_ROADS_SUPPLEMENT_35
TEXT_ROUTE_NO
TEXT_STATE_NAMES
TEXT_TRAILS_200

Legend

Ac road system v1109.dxf

Text TEXT_CITY_TOWN_700
Text TEXT_CO ROAD NUMBERS
Text TEXT_COMMUNITY_140
Text TEXT_COMMUNITY_500
Text TEXT_COUNTY_BOUNDARY

Text

Text

Text

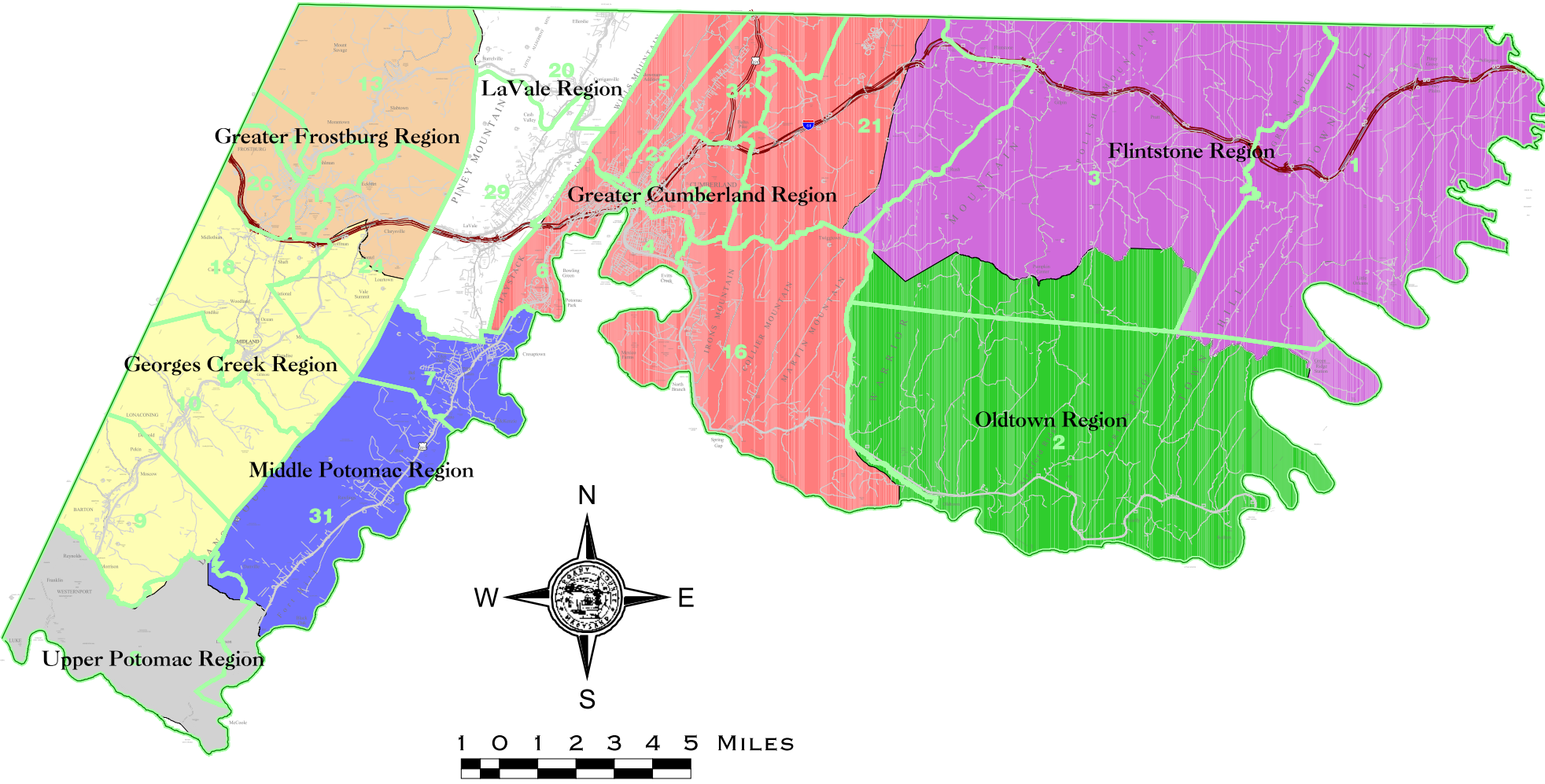
Text

TEXT_CULTURE_100
TEXT_CULTURE_250
TEXT_EXIT_NO_150
TEXT_GEOFEATURES_150
TEXT_HILLTOPS
TEXT_HOLLOWS_RIDGES
TEXT_MONUMENTS
TEXT_MOUNTAINS_750
TEXT_MUNICIPAL_STREETS

TEXT_PUBLIC LANDS_400
TEXT_RAILROAD_200
TEXT_RAILROAD_75
TEXT_RIVERS_STREAMS
TEXT_RIVERS_STREAMS_75
TEXT_ROADS
TEXT_ROADS_ALL_75
TEXT_ROADS_SUPPLEMENT_35
TEXT_ROUTE_NO

TEXT_STATE_NAMES
TEXT_TRAILS_200
TEXT_TRAILS_75
TEXT_UTILITY_150

Ac lakes rivers streams y0710.shp
Ac city_town s1103.shp
Ac public lands_v1111.shp

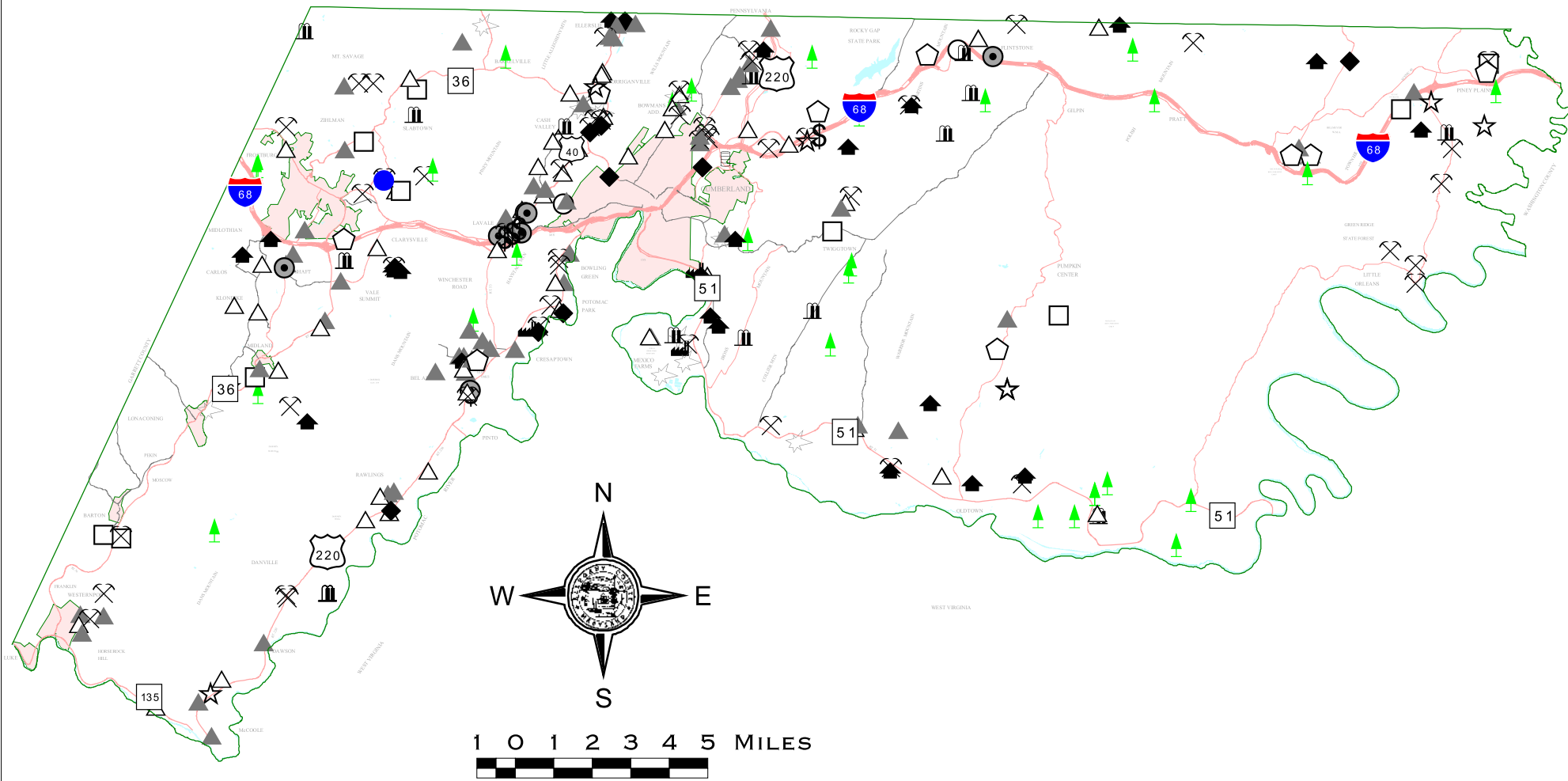


- Planning Regions**
- Flintstone Region
 - Georges Creek Region
 - Greater Cumberland Region
 - Greater Frostburg Region
 - LaVale Region
 - Middle Potomac Region
 - Oldtown Region
 - Upper Potomac Region

 Election District Boundaries (031105)

PLANNING REGIONS with Election Districts

Section 3
Map 2



Lup_13.shp

- ▲ Accessory Structure
- △ Addition
- ▤ Agricultural
- \$ Commercial
- ✱ Demolition
- 🌲 Forest Harvest
- ✂ Grading
- Home Occupation
- 🏭 Industrial
- ☆ Institutional
- Mobile Home
- 🏠 Multi-Family
- 🏠 Occupancy
- 🏠 Other
- ◆ Sign
- 🏠 Single Family Dwelling
- 🌊 Stormwater

- Ac boundary 0308.shp
- Ac lakes rivers streams y0404.shp
- Ac roads major routes v0403.shp
- City
- Collector
- Connector
- Major Arterial
- Minor Arterial
- Other Non Urban
- Principal Arterial
- Principal Arterial
- Ac road system y0807.dxf
- ROADS_ARTERIAL_MAJOR
- ROADS_ARTERIAL_MINOR
- ROADS_ARTERIAL_PRINCIPAL
- ROADS_MUNICIPAL_STREETS
- ROADS_NEW
- ROADS_NON-URBAN_DISTRICT
- ROADS_TRAILS
- ROADS_URBAN_DISTRICT
- SYMBOLS_HIGHWAY
- SYMBOLS_PEAKS
- UTILITY_LINE
- UTILITY_PIPELINE
- UTILITY_POWERLINE
- UTILITY_TELEPHONE
- Ac road system y0610.dxf
- ROADS_ARTERIAL_MAJOR
- ROADS_ARTERIAL_MINOR
- ROADS_ARTERIAL_PRINCIPAL
- ROADS_MUNICIPAL_STREETS
- ROADS_NEW
- ROADS_NON-URBAN_DISTRICT
- ROADS_TRAILS
- ROADS_URBAN_DISTRICT
- STREAMS_ALLEGANY
- TEXT_MUNICIPAL_STREETS
- TEXT_ROADS_ALL_75
- TEXT_ROADS_NEW
- Text City_town_geofeature text v0107

2013 LUPs ISSUED

LAND DEVELOPMENT SERVICES

Section 3
Map 3