

---

# 2014 AUDIT

## LAND DEVELOPMENT SERVICES

---

*Prepared for*

**The Allegany County Commissioners**

The Honorable William R. Valentine *President*

The Honorable Creade V. Brodie Jr. *Commissioner*

The Honorable Jacob C. Shade *Commissioner*

ALLEGANY COUNTY DEPARTMENT OF PUBLIC WORKS  
**DIVISION OF LAND DEVELOPMENT SERVICES**

*Blank Page*

## Table of Contents

### Section 1 - Charts, Graphs and Tables

<b>Historical Performance: 10 Year Period 2005-2014</b>	Plate 1
Table-Permits Applied, Issued, Cancelled, Denied, Revised, COs	
Chart-Volume of Permitting Activity	
Chart-Ratio of Permits Applied/Issued (All)	
Chart-Number of <i>Single Family Dwellings</i> Authorized	
Chart-Value(T) of Authorized Construction (All)	
Chart-Value(T) of <i>Single Family Dwellings</i> Issued	
Chart-Permit Fees Invoiced	
<b>Historical Performance: By Month for 2014</b>	
Chart-Performance of Permitting Activity by Month – Applied/Issued	Plate 2
Chart-Value of Construction Activity by Month	Plate 2
Chart-Building Codes Program Activity by Month	Plate 3
<b>County Development in CY 2014 based on Permit Activity</b>	
Chart-Permits Issued by Use – Percentage	Plate 4
Chart-Values(T) of Construction Authorized by <i>Type of Use</i>	Plate 5
Chart-Volume of Permits Authorizing Construction by <i>Type of Use</i>	Plate 5
Chart-Values(T) of Construction Authorized by Planning Region	Plate 6
Chart-Values(T) of <i>Single Family Dwellings</i> Authorized by Planning Region	Plate 6

### Section 2 – Tabulated Reports of Permitting Activity CY 2014

Section 2A	
Record Summary Report:	
Land Use Permit Applications Submitted ( <i>Table 1</i> )	
Section 2B	
Record Summary Report:	
Land Use Permits Revised ( <i>Table 1</i> )	
Section 2C	
Record Summary Report:	
Table 1 - Land Use Permit Applications Cancelled	
Table 2 - Land Use Permit Applications Denied	
Table 3 - Land Use Permit Applications Expired	
Table 4 - Land Use Permit Applications Deadfiled	
Section 2D	
Record Summary Report: Land Use Permits Issued	
Table 1 - Accessory Structures	
Table 2 - Additions	
Table 3 - Agricultural	
Table 4 - Commercial	
Table 5 - Demolition	
Table 6 - Duplexes ( <i>None – no records reported</i> )	

Table 7 - Extractive Type Industry (*None – no records reported*)  
 Table 8 - Forest Harvests  
 Table 9 - Grading  
 Table 10 - Home Occupations  
 Table 11 - Industrial  
 Table 12 - Institutional  
 Table 13 - Mobile Homes  
 Table 14 -Multi-Family Dwellings (*None – no records reported*)  
 Table 15 - Occupancy  
 Table 16 - Other  
 Table 17 - Signs  
 Table 18 - Single Family Dwellings  
 Table 19 – Stormwater Management

#### Section 2E

Report for:

Certificate of Occupancy Issued (*Table 1*)

#### Section 2F

Report for:

Fees Invoiced - Applications submitted (*Table 1*)

### Section 3 –Maps

Map-General Map of Allegany County	Map 1
Map-Planning Regions of Allegany County	Map 2
Map-Land Use Permits Issued by Type of Use CY 2013	Map 3

## 2014 Annual Audit

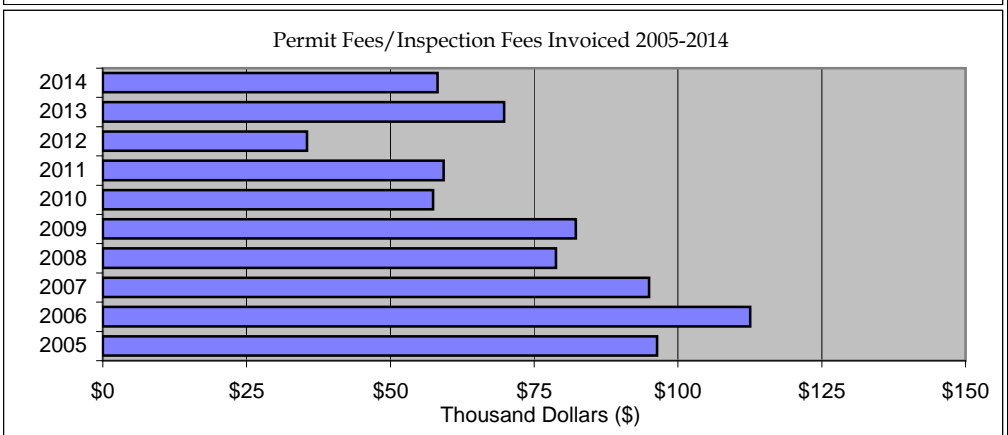
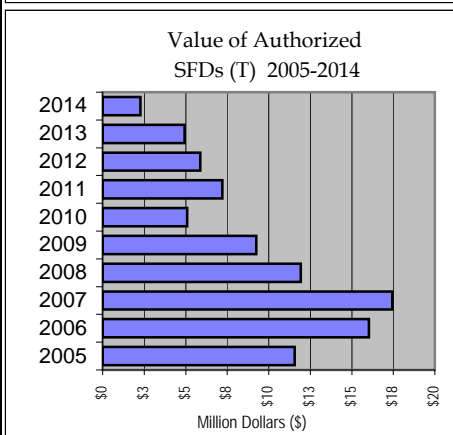
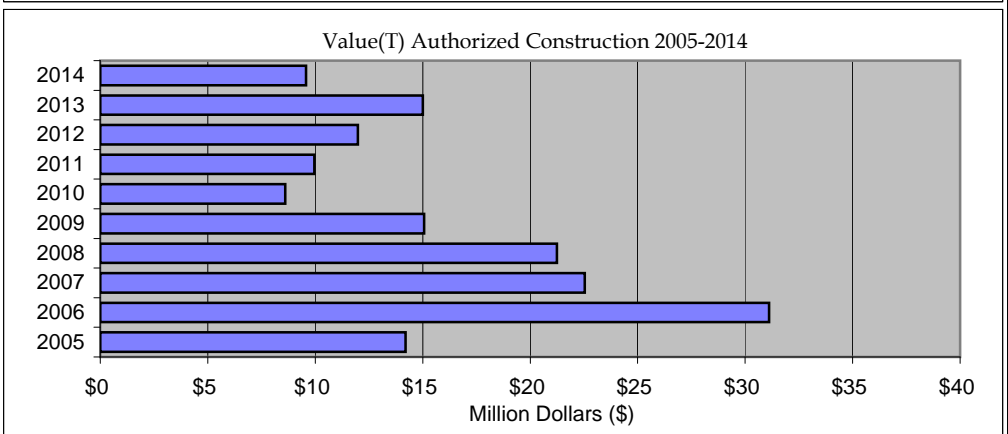
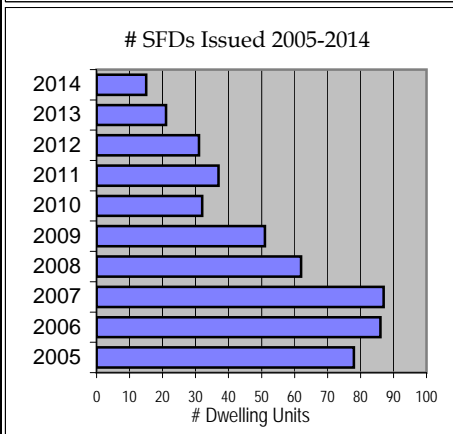
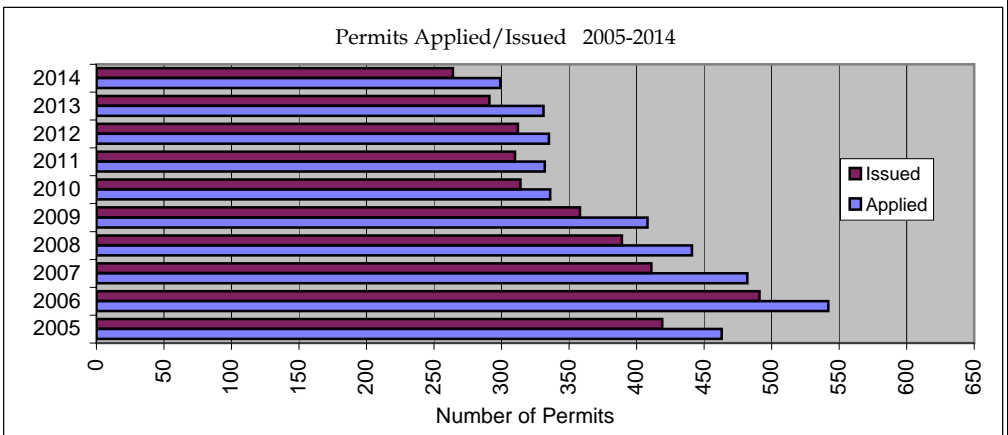
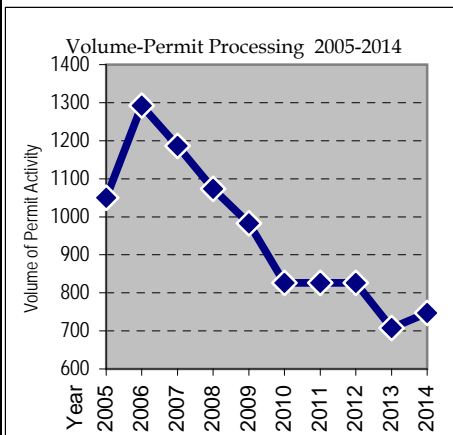
### Section 1

#### Charts, Graphs & Tables

Section 1/Plate 1	Historical Performance – 2005-2014
Section 1/Plate 2	Historical Performance by Month – CY 2014
Section 1/Plate 3	Building Codes Program Activity by Month - CY 2014
Section 1/Plate 4	Permits Issued by Use – CY 2014
Section 1/Plate 5	Value (T) of Construction Authorized by Use – CY 2014 Permits Authorizing Construction by Use – CY 2014
Section 1/Plate 6	Activity by Planning Region –CY 2014

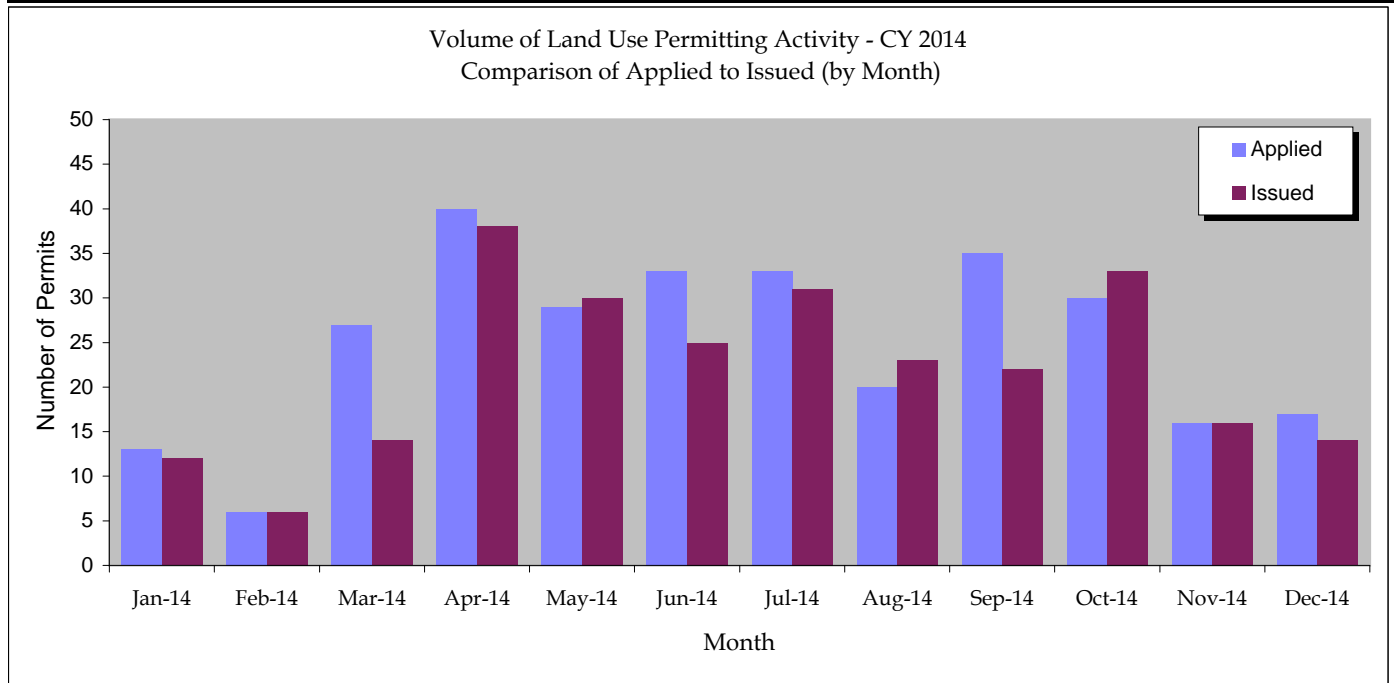
**ALLEGANY COUNTY, MARYLAND**  
**Ten (10) Year Summary of Permitting Activities**  
**Annual Report for 2014**

	2005	2006	2007	2008	2009	2010	2011	2012	2013	2014
Applied	463	542	482	441	408	336	332	335	331	299
Issued	419	491	411	389	358	314	310	312	291	264
Cancelled	8	18	13	13	9	10	8	9	13	24
Denied	5	3	0	3	2	2	10	1	3	2
Expired	25	20	39	31	1	2	0	2	1	0
Revised	47	79	108	87	81	95	94	107	17	127
COs	83	139	133	110	124	67	72	60	52	31
Total Volume	1050	1292	1186	1074	983	826	826	826	708	747
Total Fees	\$96,363.98	\$112,548.77	\$94,991.69	\$78,798.45	\$82,208.09	\$57,422.89	\$59,281.63	\$35,482.82	\$69,766.65	\$58,172.04
Value of Authorized Construction	\$14,196,583.00	\$31,118,278.00	\$22,532,970.00	\$21,240,080.00	\$15,058,370.00	\$8,605,435.00	\$9,954,176.80	\$11,981,640.00	\$15,011,662.00	\$9,569,444.00
# SFDs	78	86	87	62	51	32	37	31	21	15
SFD Value(T)	\$11,551,185	\$16,021,943	\$17,443,700	\$11,918,645	\$9,254,120	\$5,085,355	\$7,214,350	\$5,875,000	\$4,931,000	\$2,275,000

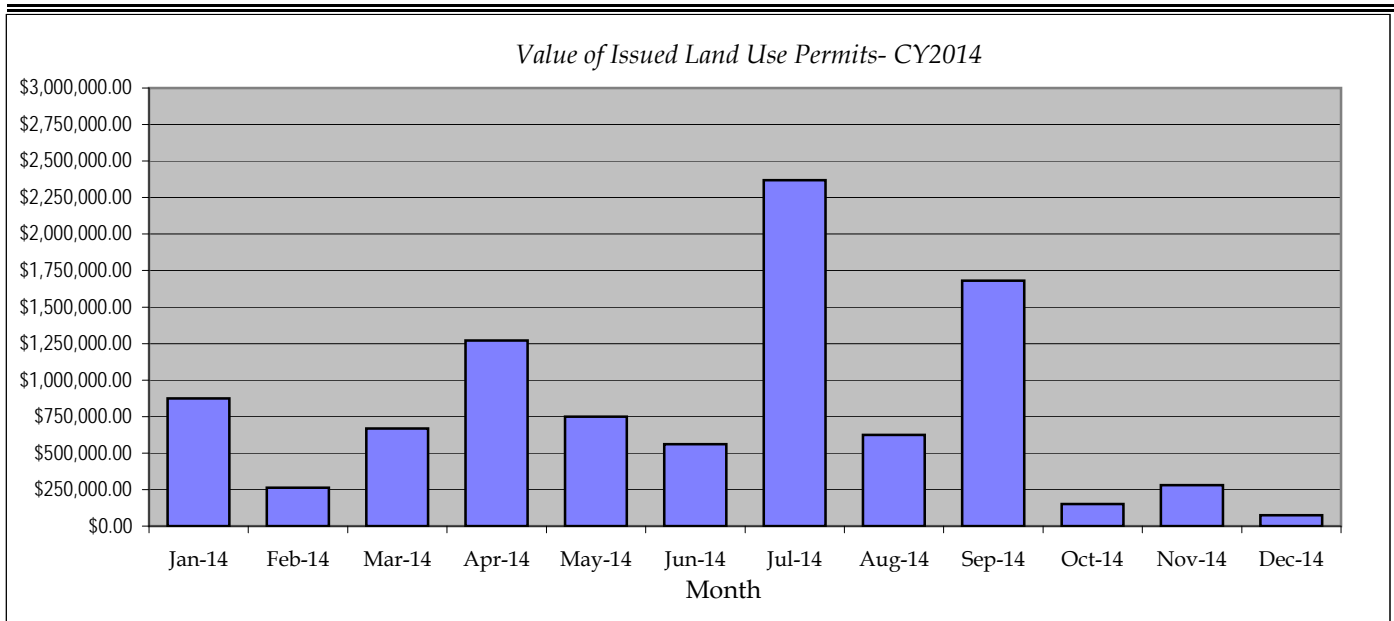


ALLEGANY COUNTY, MARYLAND  
Annual Report for 2014  
Historical Performance by Month - 2014

CY 2014	Jan-14	Feb-14	Mar-14	Apr-14	May-14	Jun-14	Jul-14	Aug-14	Sep-14	Oct-14	Nov-14	Dec-14	Total
<b>Applied</b>	13	6	27	40	29	33	33	20	35	30	16	17	299
<b>Issued</b>	12	6	14	38	30	25	31	23	22	33	16	14	264

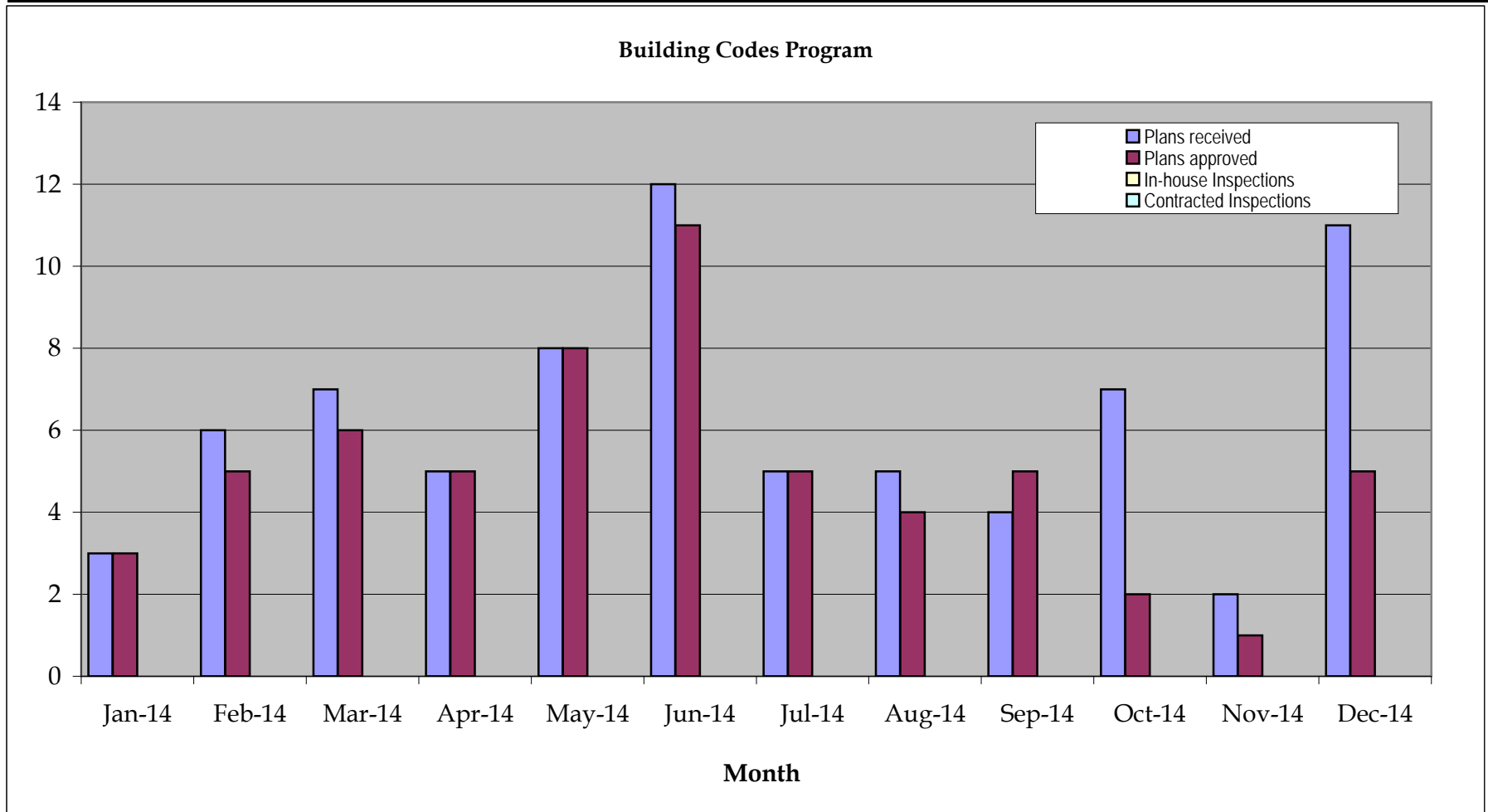


CY 2014	Jan-14	Feb-14	Mar-14	Apr-14	May-14	Jun-14	Jul-14	Aug-14	Sep-14	Oct-14	Nov-14	Dec-14	Total
Value in Dollars	\$875,010.00	\$263,000.00	\$668,000.00	\$1,271,875.00	\$750,200.00	\$561,200.00	\$2,368,909.00	\$625,200.00	\$1,680,100.00	\$150,500.00	\$281,450.00	\$74,000.00	\$9,569,444.00



Allegany County, Maryland  
Annual Report for 2014  
Building Codes Program

2014	Jan-14	Feb-14	Mar-14	Apr-14	May-14	Jun-14	Jul-14	Aug-14	Sep-14	Oct-14	Nov-14	Dec-14	YTD
Plans received	3	6	7	5	8	12	5	5	4	7	2	11	<b>75</b>
Plans approved	3	5	6	5	8	11	5	4	5	2	1	5	<b>60</b>
In-house Inspections	0	0	0	0	0	0	0	0	0	0	0	0	<b>0</b>
Contracted Inspections	0	0	0	0	0	0	0	0	0	0	0	0	<b>0</b>





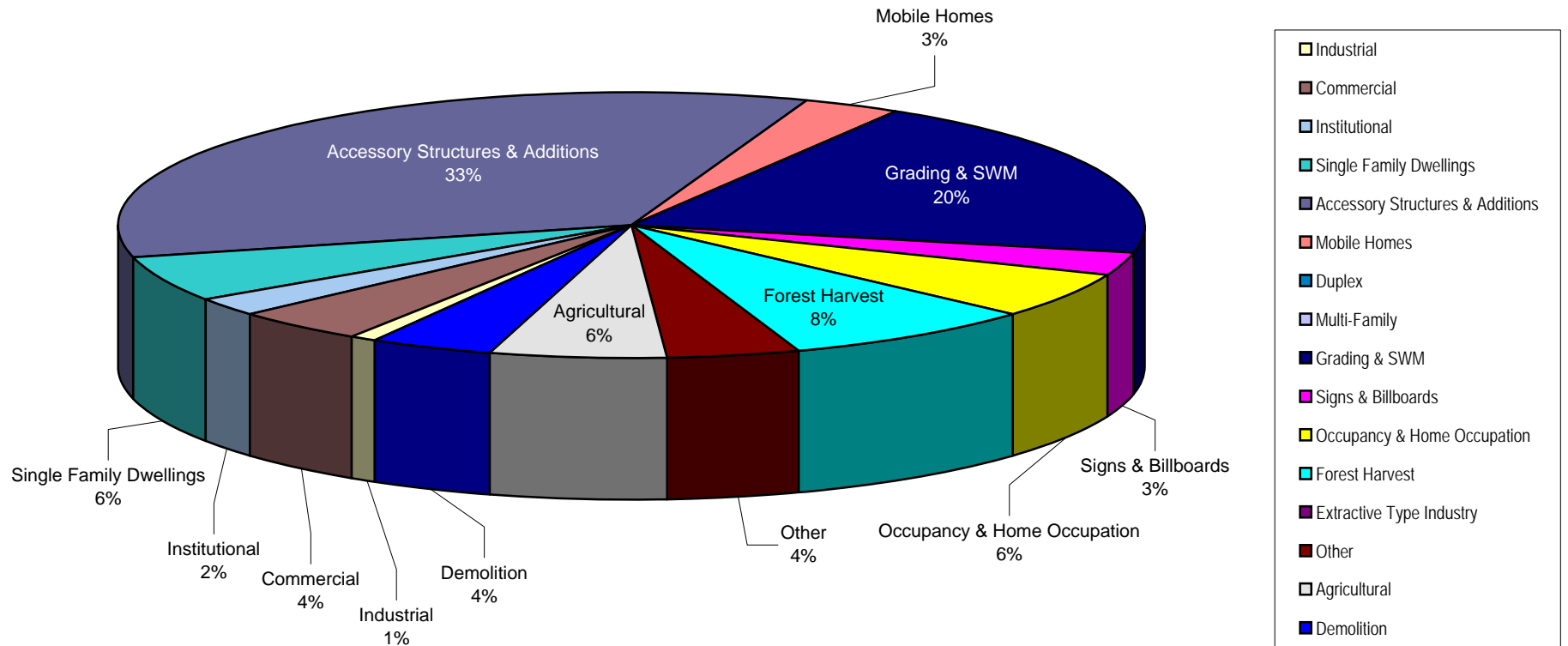
# ALLEGANY COUNTY, MARYLAND

Annual Report for 2014

Permits by Type

2014	Industrial	Commercial	Institutional	Single Family Dwellings	Accessory Structures & Additions	Mobile Homes	Duplex	Multi-Family	Grading & SWM	Signs & Billboards	Occupancy & Home Occupation	Forest Harvest	Extractive Type Industry	Other	Agricultural	Demolition	Total
Permits Issued	2	11	6	15	91	8	0	0	52	7	15	21	0	11	15	10	264

Land Use Permits Issued by Type of Use for 2014

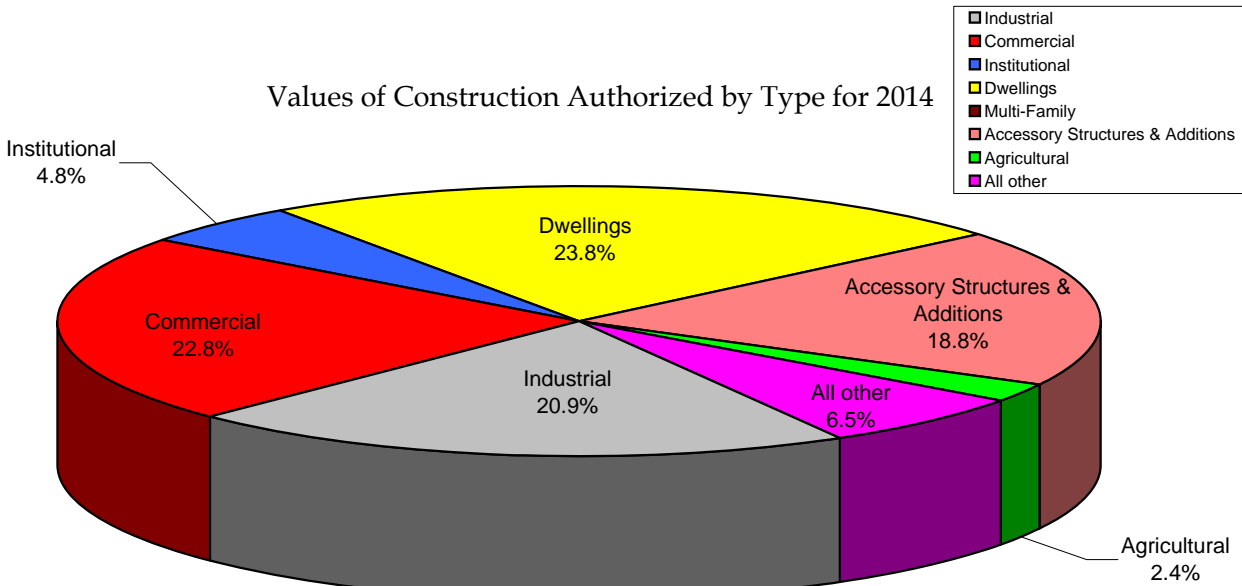


# ALLEGANY COUNTY, MARYLAND

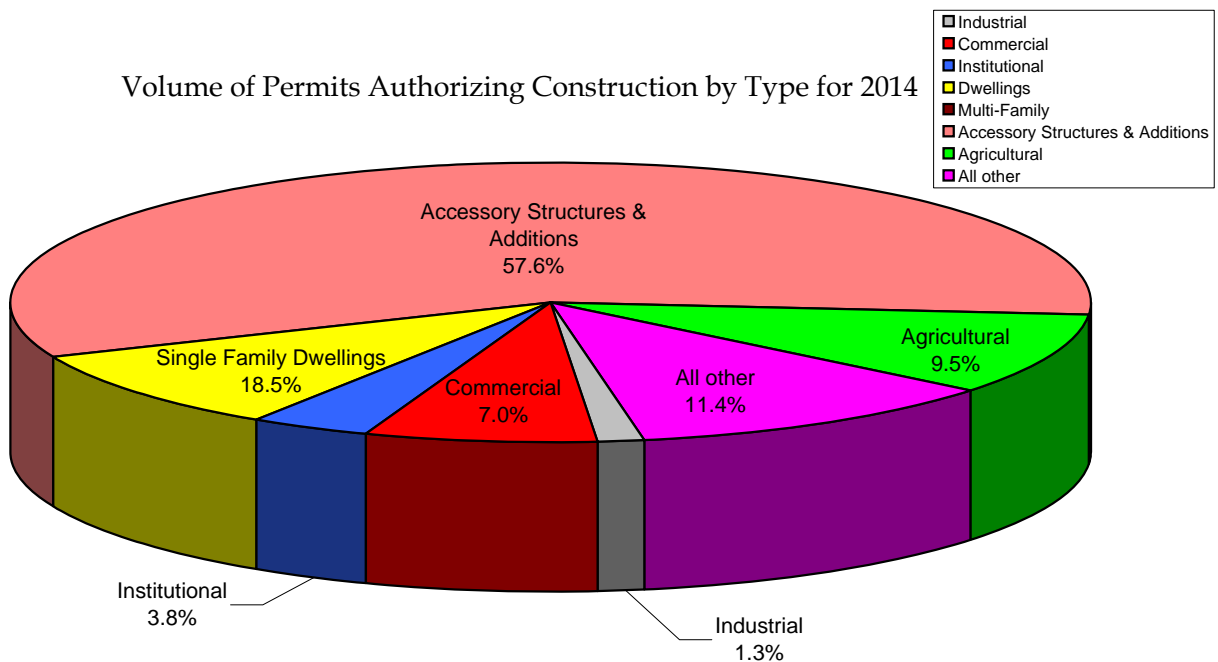
Annual Report for 2014

Construction by Type

2014	Industrial	Commercial	Institutional	Dwellings	Multi-Family	Accessory Structures & Additions	Agricultural	All other	Total
Estimated Value	\$2,000,000	\$2,178,310	\$463,000	\$2,275,000	\$0	\$1,797,834	\$228,800	\$626,500	\$9,569,444



2014	Industrial	Commercial	Institutional	Dwellings	Multi-Family	Accessory Structures & Additions	Agricultural	All other	Total
Permits Issued	2	11	6	15	0	91	15	18	158

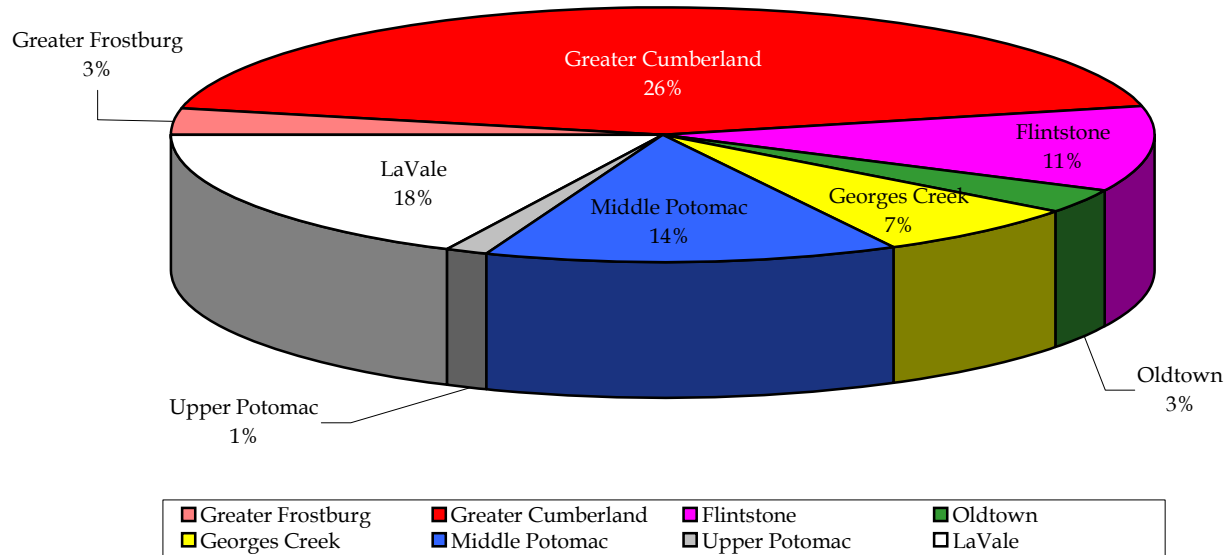


ALLEGANY COUNTY, MARYLAND  
Annual Report for 2014  
Permitting Activity by Planning Region

**All Construction**

Planning Region	Greater Frostburg	Greater Cumberland	Flintstone	Oldtown	Georges Creek	Middle Potomac	Upper Potomac	LaVale	Total
Estimated Value	\$316,909	\$4,127,750	\$1,034,980	\$284,900	\$662,100	\$1,307,495	\$128,000	\$1,707,310	\$9,569,444
Permits Issued	28	70	31	21	27	31	12	44	264

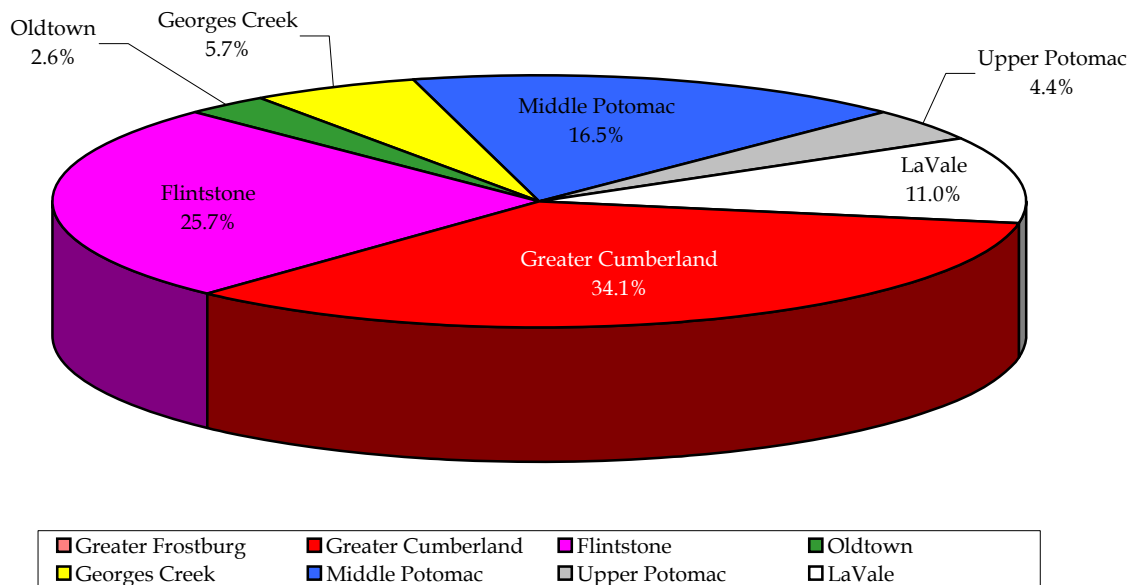
Total Values of Authorized Construction by Planning Region - CY 2014



**Single Family Dwelling Construction**

Planning Region	Greater Frostburg	Greater Cumberland	Flintstone	Oldtown	Georges Creek	Middle Potomac	Upper Potomac	LaVale	Total
Estimated Value	\$0	\$775,000	\$585,000	\$60,000	\$130,000	\$375,000	\$100,000	\$250,000	\$2,275,000
Permits Issued	0	5	4	1	1	2	1	1	15

Total Values of SFDs Authorized by Planning Region - CY 2014



## 2014 Annual Audit

### Section 2A

#### Tabulated Reports

#### Land Use Permits

#### Applied



## ACDCS - DIVISION OF LAND DEVELOPMENT SERVICES

Report Date: Wednesday, December 31, 2014

Annual Report: 2014

Land Use Permit Applications Applied

Type of Use: All

Parameters: [Date Applied] Between 1/1/2014 And 12/31/2014

Permit #	Date App	Last Rev	First Name	MI	Last Name	Type Of Use	Description	Tax Map Info				Easting	Northing
1401001	1/2/2014				Western Maryland Lum	Forest Harvest	Select cut of approxima	M- 47	Q- 16	P- 192	L-	254000	641000
1401002	1/2/2014	1/17/2014			SBA Communications c	Grading	Site preparation for cell	M- 39	Q- 8	P- 180	L-	317500	655000
1401003	1/8/2014				Route 95 Wood Product	Forest Harvest	Select cut of 137 Acres	M- 23	Q- 9	P- 239	L-	248000	667000
1401004	1/8/2014				Sheetz, Inc. c/o John W	Grading	Site preparation for reta	M- CR3	Q- 3	P- 223,10,213,156,1	L- 81-84;170-188	284000	646000
1401005	1/15/2014		Deloris	D	Burley	Accessory Structure	Pole building for reside	M- EL2	Q- 9	P- 106	L- 1	300900	692900
1401006	1/22/2014		Harry		Rowlinson	Other	"After-the-Fact" Authori	M- 62	Q- 4	P- 105	L- 1	324200	633200
1401007	1/24/2014		Craig		Mearkle	Single Family Dwelling	One story dwelling	M- 39	Q- 2	P- 5	L-	318200	659500
1401008	1/29/2014		Aaron		Kolberg	Single Family Dwelling	One story dwelling (to r	M- 79	Q- 5	P- 104	L- 3	239500	598200
1401009	1/29/2014		Kenneth	B	Bowman	Addition	Sunroom addition to exi	M- 10	Q- 16	P- 12	L-	416200	689900
1401010	1/31/2014				Foxcraft Homes, Inc. (T	Single Family Dwelling	Two story dwelling	M- 10	Q- 14	P- 115	L- 4	407000	686500
1402001	2/17/2014		William	R.	Davis	Addition	(1)Bedroom/Bath additi	M- 35	Q- 5	P- 63	L-	256000	660000
1402002	2/17/2014		Brian & Mars		Tressler	Single Family Dwelling	Ranch-style dwelling (re	M- 52	Q- 13	P- 16	L-	333000	640600
1402003	2/24/2014				Gradcon, Inc. (McDoug	Single Family Dwelling	Single story dwelling w/l	M- 76	Q- 1	P- 248	L- 1	226000	610800
1402004	2/25/2014	4/3/2014	Jennifer		Hamilton	Single Family Dwelling	Ranch style dwelling wit	M- 15	Q- 11	P- 279	L- 3	310000	679000
1402005	2/28/2014				Casselman River Shed	Commercial	"After-the-Fact" Authori	M- 24	Q- 17	P- 73, 59	L-	275000	663500
1403001	3/6/2014				Pinto Mennonite Church	Institutional	Pavillion	M- 49	Q- 19	P- 129	L-	280600	637800
1403002	3/6/2014	4/30/2014	John		Nolan	Accessory Structure	Detached pole building	M- 24	Q- 19	P- 237	L-	264000	662400
1403003	3/6/2014	3/20/2014	Charles		Mathews	Mobile Home	Doublewide mobile hom	M- 65(64)	Q- 1	P- 80	L- 8A	366500	635900
1403004	3/6/2014				Seafood Shack c/o Joh	Commercial	Pavillion for outdoor dini	M- 49	Q- 13	P- 144,253	L- 664-665	279300	641200
1403005	3/7/2014		Donelly		Bohrer	Occupancy	Inn	M- CR4	Q- 7	P- 80	L- 1-4	282000	645000
1403006	3/7/2014	4/2/2014	Dean		McKenzie	Home Occupation	Gun smithing, repair an	M- CR2	Q- 11	P- 209	L- 74 pt /o 73	285700	646900
1403007	3/11/2014	7/11/2014	Roy		Robertson	Commercial	Self-storage facility (fou	M- 49	Q- 13	P- 145	L- 666-669	279300	641100
1403008	3/12/2014				Town Creek Logging	Forest Harvest	1) 3 acres clear cut; 2)	M- 64	Q- 21	P- 95	L- pt Lot 1	354500	624000
1403009	3/12/2014	3/31/2014	Glenn	A	Brooks	Accessory Structure	Detached garage	M- BR2	Q- 7	P- 221	L-	315000	683000
1403010	3/14/2014				Allegany County Commi	Other	Bridge Replacement (C	M- 50	Q- 11	P- 000	L-	310000	643500
1403011	3/14/2014		William		Hedrick	Accessory Structure	Equipment storage (resi	M- 23	Q- 17	P- 200	L-	256500	664000
1403012	3/17/2014		Jerry		Rice	Grading	Fill site [(Pinto) mine su	M- 49	Q- 20	P- 117	L-	282700	636900
1403013	3/18/2014				Allegany County Habitat	Demolition	Raze existing for future	M- CR4	Q- 14	P- 27	L- 2	282900	645200
1403014	3/18/2014				Allegany County Habitat	Single Family Dwelling	One story dwelling	M- CR4	Q- 14	P- 27	L- 2	282600	645700
1403015	3/18/2014				Shooters (Bar & Grill) c/	Stormwater	(1)Installation of 24" cul	M- PP2	Q- 15	P- 70 & 71	L- 5-8 pt 4 Bk 17	291000	652750
1403016	3/18/2014	10/29/2014			D & D Motors c/o BB&A	Grading	Parking lot expansion	M- 49	Q- 7	P- 137, pt/o 226	L-	279600	642200
1403017	3/20/2014	4/21/2014	Bobby		Witt	Accessory Structure	Detached garage	M- PP1	Q- 14	P- 88,89	L- pt/o 27, 28-33	289500	654000
1403018	3/21/2014	3/24/2014			ADLY Land Holding, L.L	Commercial	(1)Phase II build-out (sh	M- 26	Q- 24	P- 289	L- 1	311000	662800
1403019	3/21/2014	4/8/2014	George		Wilhelm, Jr.	Other	Pole Building (Residenti	M- 3	Q- 8	P- 134	L-	283000	691000
1403020	3/24/2014		Donna		Cutter	Addition	Roof system over existi	M- 18	Q- 3	P- 14	L- 5	358700	683900
1403021	3/25/2014		Robert		Shaffer	Grading	"After-the-Fact" Authori	M- CR4	Q- 21	P- 2	L-	283100	646000
1403022	3/25/2014				Upper Potomac Rod &	Grading	Fill site	M- 75	Q- 5	P- 16	L-	220000	611000
1403023	3/26/2014		Jacob	A.	Siehler	Grading	Fill Site	M- 5	Q- 13	P- 162	L-	315000	689000
1403024	3/28/2014	4/7/2014	Nicholas		Nies	Grading	Landscaping	M- BG3	Q- 9	P- 59	L-	291200	657500
1403025	3/28/2014	6/13/2014	Michael		Hatch	Single Family Dwelling	Modular dwelling	M- 20	Q- 21	P- 71	L-	393000	674500
1404001	4/1/2014				Tri-State Zoo c/o Bob C	Demolition	Raze/remove existing	M- 27	Q- 2	P- 229	L-	317000	671000
1404002	4/1/2014	4/1/2014	Tim		Geiger	Grading	Clearing/grubbing/tree s	M- 62	Q- 4	P- 35	L-	324500	634800
1404003	4/4/2014		Paul Roger &		Eberly	Single Family Dwelling	Ranch style dwelling w/	M- 8	Q- 17	P- 10	L- Remainder	381000	688000
1404004	4/4/2014		Lonnie		Nixon	Agricultural	Agricultural Building	M- 63	Q- 9	P- 264	L-	338000	631100

Report: Permits [ ]Applied [ ]Revised [ ]Cancelled [ ] Denied [ ]Expired [ ] Deadfiled [ ]

Section 2A Table 1

Report: Permits: Applied and Revised Annual Format ver 1/11 [PSD\_LS2]  
1/7/2015 1:04:29 PM

Report Page 1 of 6

Permit #	Date App	Last Rev	First Name	MI	Last Name	Type Of Use	Description	Tax Map Info				Easting	Northing
1404005	4/7/2014		Jennifer		Flegal	Accessory Structure	In-ground pool	M- 49	Q- 8	P- 237	L- 2	282000	642300
1404006	4/7/2014		Debbie		Miller	Accessory Structure	Above ground pool w/at	M- BG2	Q- 14	P- 15	L- 62-63	291100	656100
1404007	4/8/2014		Ronald		Martin	Grading	Site preparation for dwe	M- 15	Q- 23	P- 205	L-	310600	674800
1404008	4/8/2014	8/12/2014	Robert		Piper	Grading	Fill site	M- 63	Q- 12	P- 190	L-	348500	631800
1404009	4/10/2014				Dollar General (Motor C	Sign	Pylon free-standing sig	M- 15	Q- 13	P- 370	L-	296600	678200
1404010	4/11/2014				Allegany Boys Camp c/	Institutional	Single Family Dwelling (	M- 53	Q- 13	P- 18	L- Remainder-3rd Parcel	353700	642100
1404011	4/11/2014				Allegany Boys Camp c/	Institutional	Single Family Dwelling (	M- 53	Q- 14	P- 19	L-	355100	642000
1404012	4/11/2014		Shawn		Netzer	Agricultural	Pole building (farm equi	M- 63	Q- 9	P- 354	L- B*	339300	630700
1404013	4/11/2014		Brian		Brinkman	Accessory Structure	Detached garage to rep	M- 27	Q- 1	P- 94	L-	314900	671800
1404014	4/11/2014	4/14/2014	Warren		Portmess	Agricultural	Barn (replacement/withi	M- 50	Q- 2	P- 1	L-	301500	647300
1404015	4/15/2014		Cynthia	M	Dahl	Addition	Diningroom/bedroom a	M- CR4	Q- 10	P- 172	L- 11-13	281700	646600
1404016	4/15/2014		George		Wilhelm, Jr.	Agricultural	Barn	M- 3	Q- 8	P- 134	L-	281800	691400
1404017	4/17/2014		John	L	Porter	Accessory Structure	1)Detached garage; 2)	M- EL3	Q- 17	P- 117	L-	300900	691500
1404018	4/21/2014	8/8/2014	Kyle		Claus	Grading	Fill site	M- 63	Q- 12	P- 257	L-	348600	631800
1404019	4/21/2014		Henry	A	Brown	Accessory Structure	Storage shed	M- 12	Q- 23	P- 282	L-	254500	673500
1404020	4/22/2014				Adams Construction (Je	Grading	Fill site	M- 27	Q- 6	P- 223	L-	330500	670500
1404021	4/22/2014				Adams Construction (A	Agricultural	Agricultural building for	M- 39	Q- 2	P- 9	L-	318300	657200
1404022	4/24/2014	5/9/2014	Beverly		Vanmeter	Grading	Replacing ditches/instal	M- PP1	Q- 16	P- 168,169	L- 1-4 Blk 45	289100	653200
1404023	4/24/2014		Leonard	B.	Ballerstadt	Grading	Fill area	M- 65	Q- 18	P- 124	L- 1	384000	627800
1404024	4/24/2014	9/2/2014	Vernon		Grapes	Agricultural	Agricultural pole buildin	M- 4	Q- 24	P- 39	L-	311800	686600
1404025	4/25/2014		Thomas		Marsh	Grading	Extending existing drive	M- 76	Q- 2	P- 20	L-	227400	610000
1404026	4/25/2014		Ronald		Smith	Addition	Carport addition to exist	M- 35	Q- 16	P- 116	L-	253200	653000
1404027	4/28/2014	4/30/2014	Gerald	E	Landers	Accessory Structure	Storage building	M- 44	Q- 7	P- 101	L- 8	406100	656000
1404028	4/28/2014		Rafe & Jessic		Bridges	Single Family Dwelling	Two story dwelling w/att	M- 17	Q- 3	P- 81	L- 1	338500	681000
1404029	4/29/2014	6/5/2014	Randal		Brant	Addition	Garage/mudroom additi	M- BE3	Q- 19	P- 1	L- 29;pt/o 26A&28A	275900	642500
1404030	4/30/2014	5/16/2014	James	A	Miller	Mobile Home	"After-the-Fact" Authori	M- 15	Q- 10	P- 306	L- 174-182,193-201,202-	305000	678000
1404031	4/30/2014	4/30/2014	Daniel		Dunn	Accessory Structure	Storage shed	M- 38	Q- 18	P- 426	L- 8	311700	651200
1404032	4/30/2014	5/2/2014	Rebecca	W.	Mallow-Dawson	Agricultural	Agricultural storage buil	M- 6	Q- 18	P- 59	L-	349500	687700
1404033	4/30/2014	10/10/2014	Daniel		Muir	Mobile Home	1)Doublewide Mobile H	M- 48	Q- 7	P- 134	L- 8	260500	643600
1405001	5/1/2014	5/8/2014	Richard		Bender	Addition	Bedroom/bath addition t	M- MS1	Q- 11	P- 10	L- 3	271300	685000
1405002	5/5/2014				First General Services (	Accessory Structure	Detached three car gar	M- 52	Q- 7	P- 174	L- 1	333500	643000
1405003	5/5/2014	5/12/2014			First General Services (	Addition	(1)Family room addition	M- 52	Q- 7	P- 174	L- 1	333500	643000
1405004	5/5/2014		Jeffrey	A.	Jones	Grading	Tree removal, clearing	M- 59	Q- 5	P- 147	L- 2	275800	635600
1405005	5/6/2014				Upper Potomac Rod &	Grading	Fill site (expansion of pr	M- 75	Q- 5	P- 16	L-	220000	611000
1405006	5/6/2014		Donelly		Bohrer	Sign	On site business locatio	M- 26	Q- 6	P- 6	L-	311500	672500
1405007	5/7/2014	5/20/2014	Lynford	H	Rutt	Accessory Structure	"After-the-Fact" storage	M- 51	Q- 20	P- 223	L-	319300	636100
1405008	5/8/2014	6/9/2014	Bernard	Q	Milburn	Accessory Structure	Detached garage w/part	M- PP1	Q- 7	P- 17	L- 22-24 (Blk 4)	290500	654100
1405009	5/9/2014		Bruce	A	Shafer	Agricultural	Agricultural pole buildin	M- 63	Q- 10	P- 337	L- 2	342500	630100
1405010	5/9/2014		John	T.	Moffitt	Mobile Home	Singlewide mobile hom	M- 36	Q- 14	P- 104	L- 4	267000	649300
1405011	5/12/2014		Edward	T.	Delilo	Accessory Structure	Storage shed	M- 80	Q- 7	P- 181	L-	244000	596000
1405012	5/15/2014		Brian		Martin	Addition	Living/diningroom/bedro	M- 52	Q- 18	P- 43	L-	348500	640000
1405013	5/15/2014	5/22/2014			Dollar General (Naves	Demolition	(1)Raze existing structu	M- 15	Q- 18	P- 127,48	L-	311900	676400
1405014	5/19/2014		Robert	W	Lemmert	Demolition	Raze existing structure/f	M- 38	Q- 18	P- 308	L-	313600	651100
1405015	5/19/2014		Robert		Shreve	Demolition	Raze dwelling	M- 79	Q- 12	P- 80	L-	239400	595900
1405016	5/19/2014		Leonard		Kaschenbach	Mobile Home	Singlewide Mobile Hom	M- LC1	Q- 23	P- pt/o 89	L- 43	243600	638500
1405017	5/19/2014		Duane		Gamble	Accessory Structure	Detached garage	M- 51	Q- 5	P- 238	L- 6 [Section 2]	320000	647000
1405018	5/20/2014	5/28/2014			OCCI, Inc. (Re: CSX No	Other	(1)Contractor Field Offic	M- 50	Q- 11	P- 0	L-	310200	643600
1405019	5/23/2014		Jacob	H	Click	Accessory Structure	Detached garage	M- 63	Q- 15	P- 25	L-	340300	629600
1405020	5/23/2014	5/28/2014	Cynthia		Hay	Accessory Structure	(1)Detached Garage; (2	M- 23	Q- 17	P- 44	L-	256800	664900
1405021	5/27/2014		Patricia	D.	Powell	Accessory Structure	Detached garage	M- 65	Q- 22	P- 119	L-	377900	625700
1405022	5/28/2014		Brian	M	Grove	Addition	(1) Attached garage; (2)	M- 47	Q- 20	P- 407	L- 1	246500	636500
1405023	5/28/2014		Darrell		Stonestreet	Agricultural	Pole building (Agricultur	M- 17	Q- 17	P- 97	L-	344400	676400
1405024	5/29/2014		Vernon		Shriver	Accessory Structure	Pavillion	M- BR2	Q- 22	P- 214	L- 3	317800	684500
1405025	5/29/2014		Robert		Foote Jr.	Grading	Driveway installation	M- CR3	Q- 3	P- 125	L- 79-80 Section C	284000	646000

Report: Permits [ ]Applied [ ]Revised [ ]Cancelled [ ] Denied [ ]Expired [ ] Deadfiled [ ]\_\_\_\_\_

Section 2A Table 1

Permit #	Date App	Last Rev	First Name	MI	Last Name	Type Of Use	Description	Tax Map Info				Easting	Northing
1405026	5/29/2014	6/4/2014	Willie		Groves	Grading	Clearing & Grubbing; R	M- 14	Q- 12	P- 103	L- 4-5	295400	680900
1406001	6/2/2014	6/2/2014			Adams Construction	Grading	Parking lot expansion	M- 50	Q- 10	P- 139	L- Tract 5	306500	645800
1406002	6/2/2014		Mark	K	Stafford	Grading	Landscape	M- 39	Q- 8	P- 35	L-	320000	655000
1406003	6/2/2014	6/3/2014	Tom		Wellons	Grading	Infrastructure installatio	M- 38	Q- 22	P- 130 & 246	L-	305500	648300
1406004	6/3/2014		Edwin		Beal (c/o Carl Belt)	Grading	1) Backfill barn foundati	M- 3	Q- 7	P- 153	L-	279000	691000
1406005	6/4/2014	8/25/2014			US Cellular (Mason Far	Other	(1) Site preparation for	M- CR7	Q- 9	P- 51	L-	282600	644800
1406006	6/4/2014		Donald Josep		McCabe	Accessory Structure	Detached garage	M- 57	Q- 11	P- 78, 79	L-	239200	631700
1406007	6/9/2014		George		McGee	Grading	Site preparation for futu	M- 16	Q- 22	P- 55	L-	323000	675000
1406008	6/9/2014	7/23/2014	Wanda		Bergdoll	Single Family Dwelling	One story modular dwel	M- 15	Q- 4	P- 303	L- 308-315 Sect A	307700	681900
1406009	6/9/2014	6/13/2014			Gradcon, Inc (Summerfi	Single Family Dwelling	One story dwelling w/thr	M- 59	Q- 17	P- 23	L- 2	273000	628500
1406010	6/12/2014	6/30/2014	Kermit		Becker	Accessory Structure	Storage building	M- 76	Q- 8	P- 1	L- 43-45	227400	607400
1406011	6/16/2014		Royce		Crabtree	Agricultural	Pole barn (replaces raz	M- 52	Q- 9	P- 191	L-	341200	642700
1406012	6/17/2014	7/1/2014			Fibred-Maryland	Industrial	Phase I (1 of 2): Sludge	M- 50	Q- 10	P- 160	L-	307200	643000
1406013	6/17/2014	7/1/2014			Fibred-Maryland	Industrial	Phase I (2 of 2): 1) Equi	M- 50	Q- 10	P- 160	L-	307200	643000
1406014	6/20/2014	6/25/2014	Stacey	L	Bingaman	Addition	1)Second story addition	M- EL3	Q- 8	P- 78	L- 17-18	299900	690800
1406015	6/20/2014				Pinto Mennonite Church	Institutional	Youth Center	M- 49	Q- 19	P- 129	L-	280600	637800
1406016	6/23/2014	7/28/2014	Robert		Morgan	Accessory Structure	(1)Pavillion w/5'x20' sec	M- 10	Q- 15	P- 9	L-	412700	688300
1406017	6/23/2014		John		McGee	Commercial	Self storage facility (12	M- 26	Q- 17	P- 97	L-	310700	664000
1406018	6/23/2014	7/7/2014	Terry	L	Snider	Accessory Structure	Garage for storage	M- 27	Q- 1	P- 126	L-	315300	671800
1406019	6/23/2014				Miller Trucking (Crawfor	Demolition	Raze dwelling	M- 47	Q- 20	P- 331	L-	246000	637000
1406020	6/24/2014		Ronald		Athey	Agricultural	Pole barn	M- 5	Q- 22	P- 122	L-	323000	686000
1406021	6/24/2014				Fisher's One Stop Auto	Occupancy	(1)Rental car business;	M- 24	Q- 16	P- 252	L-	270800	664200
1406022	6/25/2014		Christopher		Bennett	Grading	Landscaping/fill	M- 15	Q- 12	P- 24, 230	L-	313800	678500
1406023	6/26/2014				Trinity Assembly of God	Grading	Parking lot expansion	M- 23	Q- 20	P- 59	L-	250400	661700
1406024	6/26/2014	7/17/2014			CarQuest Auto Parts (P	Sign	Free standing on-site b	M- 47	Q- 13	P- 357	L-	243500	640200
1406025	6/27/2014	7/16/2014	Chase		Green	Addition	Bedroom/bath addition t	M- 2	Q- 21	P- 261	L- Parcel 1-3	268000	684600
1406026	6/26/2014	6/30/2014			Evergreen Estate Holdi	Agricultural	Storage shed (for agric	M- 13	Q- 10	P- 25	L-	271500	679000
1406027	6/30/2014		Bridget		Hadley	Accessory Structure	Above ground pool	M- 38	Q- 24	P- 241	L- Lot A	312100	649800
1407001	7/1/2014	12/18/2014			Dollar General (Weyan	Sign	Free standing, on-site b	M- 15	Q- 18	P- 127, SHA ROW a	L-	311800	676400
1407002	7/1/2014		Nicholas		Spano	Accessory Structure	Storage shed	M- 5	Q- 22	P- 132	L-	323600	687000
1407003	7/1/2014				Western Maryland Lum	Forest Harvest	Select cut of 70 acres	M- 47	Q- 8	P- 179	L-	247000	646000
1407004	7/2/2014		Thomas		Davis, Jr.	Other	Reauthorization of deta	M- CR5	Q- 4	P- 80	L- 84-85	279300	646300
1407005	7/7/2014		Charles	A	Lynch	Accessory Structure	Storage Shed	M- 16	Q- 10	P- 116	L-	323400	678500
1407006	7/9/2014		Mark & Brend		Moulden	Addition	Greatroom addition (wit	M- 2	Q- 8	P- 279	L- 2 (plus; parcels A & B)	264400	691700
1407007	7/10/2014	9/8/2014			Columbia Gas of Maryla	Grading	Gasline replacement	M- 57,68	Q- 24	P- 148,185,233,121	L-	238000	627000
1407008	7/10/2014		Leon		Cadwallader	Mobile Home	Doublewide mobile hom	M- 47	Q- 9	P- 125 pt/o 124	L- 2	249700	643000
1407009	7/11/2014	7/17/2014	David		Diehl	Addition	Addition to existing gara	M- 1G	Q- 10	P- 93	L-	295700	682500
1407010	7/15/2014		Alan	D	Clark	Grading	"After-the-Fact" Authori	M- 68	Q- 3	P- 14	L- 3	232800	623500
1407011	7/16/2014	9/16/2014			Sheetz, Inc. c/o John W	Sign	Replacement of existing	M- CR3	Q- 3	P- 223,10,213,156,1	L- 81-84;170-188	284000	646000
1407012	7/16/2014		Nevin		Montana	Addition	Addition to existing stor	M- 12	Q- 10	P- 96	L- 46	254200	678600
1407013	7/16/2014				Hillcrest-River Kampgro	Occupancy	Ice cream concession (	M- 26	Q- 6	P- 6	L-	311500	672500
1407014	7/16/2014	7/23/2014			Amoruso, LLC c/o Lum	Occupancy	Warehouse	M- 15	Q- 18	P- 106,322	L- 1, 2	311000	678000
1407015	7/16/2014		Manuela		Taylor	Grading	Clearing and grubbing f	M- 8	Q- 22	P- 15	L- Track 990 amended*	377500	684000
1407016	7/18/2014		Richard		Lehman	Accessory Structure	Above ground pool	M- 24	Q- 6	P- 491	L-	260000	669600
1407017	7/21/2014	7/29/2014	Richard		Atkinson	Home Occupation	Auto repair w/ inspectio	M- 24	Q- 15	P- 104	L-	268000	666000
1407018	7/22/2014		John		McGee	Grading	Site prep for self storag	M- 26	Q- 17	P- 97	L-	310700	664000
1407019	7/23/2014		Gary Lynn		Iden	Grading	Replacing drainage pip	M- BG4	Q- 16	P- 26,13	L-	291500	658800
1407020	7/23/2014				Adams Construction (M	Grading	Road installation	M- 8	Q- 22	P- 15	L- Tract 988, 989	378000	684500
1407021	7/24/2014				Western Maryland Lum	Forest Harvest	Select cut of 104 acres	M- 47	Q- 7	P- 177	L-	243000	643000
1407022	7/25/2014				Randy Robosson Loggi	Forest Harvest	Select cut of 50 acres	M- 48	Q- 5	P- 58	L-	272800	647000
1407023	7/28/2014		Louis	E	Llewellyn	Accessory Structure	Storage shed	M- 24	Q- 20	P- 247	L- 193	263400	662500
1407024	7/28/2014				Showcase Homes (Jen	Mobile Home	Doublewide mobile hom	M- CR4	Q- 17	P- 191	L- 37,38	282300	647000
1407025	7/29/2014	8/26/2014			ABC Supply c/o Greg C	Commercial	1) Modular wholesale b	M- 37	Q- 6	P- 296	L- 2	292800	659600
1407026	7/30/2014	9/9/2014	Helene		Robbins	Addition	"After-the-Fact" Authori	M- 20	Q- 10	P- 5	L-	396600	680300

Report: Permits [ ]Applied [ ]Revised [ ]Cancelled [ ] Denied [ ]Expired [ ] Deadfiled [ ]\_\_\_\_\_

Section 2A Table 1

Permit #	Date App	Last Rev	First Name	MI	Last Name	Type Of Use	Description	Tax Map Info				Easting	Northing
1407027	7/30/2014		Connie		Callis	Single Family Dwelling	Ranch dwelling	M- 28	Q- 13	P- p/o 66	L- 1	333000	663000
1407028	7/31/2014				Seventh Day Adventist	Addition	Replace existing roof wi	M- 26	Q- 18	P- 20	L-	312000	663000
1407029	7/31/2014		Shawn		Netzer	Forest Harvest	Select cut 14 acres	M- 63	Q- 9	P- 354	L- B*	339300	630700
1408001	8/5/2014	9/5/2014	Manuela		Taylor	Single Family Dwelling	Two story dwelling	M- 8	Q- 22	P- 15	L- Tract 990 Amended	377700	684900
1408002	8/5/2014				Cessna Brothers Loggi	Forest Harvest	Select cut of 50 acres	M- 28	Q- 18	P- 128	L-	350000	665000
1408003	8/5/2014				Cessna Brothers Loggi	Forest Harvest	Select cut of 60 acres	M- 28	Q- 13	P- 66	L-	333000	664000
1408004	8/5/2014				Cessna Brothers Loggi	Forest Harvest	Select cut of 50 acres	M- 21	Q- 3	P- 4	L-	413000	684000
1408005	8/6/2014	8/12/2014	Joseph		Crawford, Jr.	Accessory Structure	Detached Garage	M- 35	Q- 5	P- 83	L-	254500	658900
1408006	8/11/2014		Michael	H	Peregoy	Accessory Structure	Storage shed	M- 20	Q- 21	P- 79	L-	394600	673500
1408007	8/11/2014	8/11/2014	William		King	Accessory Structure	Pole building for reside	M- 59	Q- 11	P- 77	L- 4-7	273200	630100
1408008	8/14/2014		Kenneth		Smoot	Single Family Dwelling	Modular rancher to repl	M- 21	Q- 6	P- 97 (15)	L-	420400	681300
1408009	8/18/2014		Ralph	L.	Layman	Accessory Structure	Pole Building	M- 49	Q- 1	P- 70	L-	278400	646000
1408010	8/19/2014		Harry & Shirl		Crites	Grading	Improvements to existin	M- 59	Q- 21	P- 000	L-	268500	624750
1408011	8/22/2014		William		Hedrick	Grading	"After-the-Fact" Authori	M- CR4	Q- 16	P- 178	L- 63-64	282200	646700
1408012	8/22/2014		Kelly		Case	Addition	Bedroom addition to exi	M- 52	Q- 21	P- 47	L-	340000	637000
1408013	8/22/2014		Jeffrey	A.	Jones	Agricultural	Horse barn	M- 57	Q- 5	P- 147	L- 2 Sec 1	275800	635600
1408014	8/25/2014		Herman		Fiorita, Jr.	Addition	"After-the-Fact" Authori	M- 13	Q- 15	P- 126	L-	265900	676500
1408015	8/26/2014		Dwayne		Ritchey	Accessory Structure	"After-the-Fact" Authori	M- EK2	Q- 20	P- 33	L-	263400	667000
1408016	8/29/2014		Chris		Kellermeyer	Grading	Site preparation for futu	M- 17	Q- 10	P- 123	L- 4	344600	679400
1409001	9/2/2014		Natalie	A.	McKenzie	Single Family Dwelling	Modular dwelling	M- 51	Q- 18	P- 274	L- 8	329700	641500
1409002	9/2/2014		Ed		Lease	Accessory Structure	"After-the-Fact" Authori	M- 26	Q- 11	P- 102	L-	310200	667600
1409003	9/4/2014		Jeffrey	V.	Foreman	Addition	(1)Block addition to exis	M- 32	Q- 3	P- 53	L- 4	412900	671200
1409004	9/9/2014		Garrett		Brown	Addition	"After-the-fact" Authoriz	M- 35	Q- 16	P- 16	L-	253200	652600
1409005	9/10/2014				McCusker Logging (Gar	Forest Harvest	Select cut of 12 acres	M- 44	Q- 1	P- 28	L- 1	406000	658000
1409006	9/11/2014		Penny		Witt	Home Occupation	Beauty Salon (Affairs wi	M- 13	Q- 14	P- 352	L- 2	264900	675700
1409007	9/12/2014		Bradley		Dolan	Mobile Home	Temporary Mobile Hom	M- 38	Q- 21	P- 325	L-	303000	648600
1409008	9/11/2014				Wood Products, Inc.	Forest Harvest	Select cut of 50 acres	M- 30	Q- 3	P- 7	L- 475-479	376000	670000
1409009	9/12/2014				Oldtown VFD c/o Kenny	Institutional	Utility building (addition)	M- 63	Q- 22	P- 312	L-	343500	626800
1409010	9/15/2014		Jim	L	Michaels	Accessory Structure	Detached garage	M- EK5	Q- 20	P- 14	L-	266100	667100
1409011	9/16/2014	9/23/2014	Todd		Logsdon	Accessory Structure	Pole building for wood s	M- 13	Q- 15	P- 9	L-	266400	676900
1409012	9/17/2014				Winters Towing and Ga	Occupancy	"After-the-Fact" Authori	M- 25	Q- 24	P- 309	L-	293800	661200
1409013	9/17/2014	10/14/2014	Michael	R.	Lindeman	Accessory Structure	Detached garage (for re	M- 35	Q- 15	P- 130	L-	249500	651700
1409014	9/19/2014		Keith		Reinhart	Grading	Site preparation for futu	M- 28	Q- 14	P- p/o 45	L- *(2)	337200	665400
1409015	9/22/2014		Keith		Reinhart	Single Family Dwelling	Modular	M- 28	Q- 14	P- p/o 45	L- 2	337200	665400
1409016	9/19/2014		William	R.	Davis	Grading	Fill site (spoil from 13S	M- 35	Q- 5	P- 63	L-	256000	660000
1409017	9/22/2014		Merwin		Hast	Accessory Structure	1)Pole building on existi	M- 5	Q- 22	P- 125	L-	326000	686000
1409018	9/22/2014		Laruen	E	Dixon	Grading	Open street(s) [Platted]	M- CO1	Q- 13	P- 141	L-	292500	682500
1409019	9/22/2014		Frederick	L.	Perrin	Addition	Covered porch addition	M- 7	Q- 16	P- 133	L- 3	362000	688900
1409020	9/22/2014				Dolan Logging	Forest Harvest	Select cut of 50 acres; c	M- 52	Q- 5	P- 8	L-	345000	645000
1409021	9/23/2014	9/25/2014	Lisa		Snow	Accessory Structure	"After-the-Fact" Authori	M- 24	Q- 21	P- 184	L- 14	266300	660500
1409022	9/23/2014	9/25/2014	Lisa		Snow	Accessory Structure	Detached carport	M- 24	Q- 21	P- 184	L- 14	266300	660500
1409023	9/23/2014	9/24/2014	Clark		McColly (Reisinger)	Forest Harvest	Select cut of 98 acres	M- 62	Q- 17	P- 20	L- residual	327000	630000
1409024	9/25/2014	10/29/2014	Chris		Kellermeyer	Single Family Dwelling	Modular dwelling	M- 17	Q- 10	P- 123	L- 4	344300	679400
1409025	9/25/2014		Diane	L.	Wellons	Single Family Dwelling	Two story dwelling w/att	M- 38	Q- 22	P- 130	L- 7	305600	648400
1409026	9/25/2014	10/3/2014	Malinda		Sarver	Accessory Structure	1)Shed; 2) Home Occu	M- BR1	Q- 9	P- 38	L-	312800	680900
1409027	9/25/2014				Alleghany County Commi	Grading	Grading	M- 50	Q- 10	P- 134	L-	306500	643600
1409028	9/29/2014				Western Maryland Lum	Forest Harvest	Select cut of 23 acres	M- 68	Q- 17	P- 28	L-	237000	617000
1409029	9/30/2014		Aaron		Ruddolph	Grading	Fill area	M- 7	Q- 20	P- 232	L-	354800	685900
1409030	9/30/2014		Henrietta		Cooper c/o KLM Home	Addition	Covered porch addition	M- 12	Q- 15	P- 25	L- 1 pt/o 2	250000	677500
1410001	10/1/2014		Frank		Morgan	Accessory Structure	Storage building	M- BR3	Q- 15	P- 106	L- 2	319600	687100
1410002	10/1/2014		Philip	Le	Marken	Addition	Deck addition w/roof to	M- 7	Q- 13	P- 160	L-	352200	687000
1410003	10/3/2014	11/3/2014	Michael		Kenney	Addition	"ATF" Authorization of c	M- 12	Q- 23	P- 107	L- Remainder	254500	673400
1410004	10/3/2014		Keith		Reinhart	Single Family Dwelling	One story modular dwel	M- 28	Q- 14	P- p/o 45	L- 1	337200	665200
1410005	10/3/2014		Leo		Ginty	Accessory Structure	Detached carport	M- EK4	Q- 22	P- 76	L-	265300	665700

Report: Permits [ ]Applied [ ]Revised [ ]Cancelled [ ] Denied [ ]Expired [ ] Deadfiled [ ]\_\_\_\_\_

Section 2A Table 1



Permit #	Date App	Last Rev	First Name	MI	Last Name	Type Of Use	Description	Tax Map Info				Easting	Northing
1410006	10/6/2014				Oldtown VFW Post #94	Institutional	"After-the Fact" Authori	M- 63	Q- 16	P- 197	L-	342600	627600
1410007	10/6/2014		Paul	E.	Smith	Forest Harvest	Select cut of 17 acres	M- 50	Q- 2	P- 1	L-	301500	647300
1410008	10/6/2014		Clyde		McCarty	Single Family Dwelling	One story ranch modula	M- 59	Q- 20	P- 67	L-	267000	623600
1410009	10/7/2014				Adams & Sons Constr	Grading	Clearing associated wit	M- 24	Q- 14	P- 288	L-	265000	665700
1410010	10/8/2014		Terry	A.	Athey	Accessory Structure	Detached carport	M- CR2	Q- 10	P- 58	L- 62-63	285700	645800
1410011	10/1/2014		Dennis		McKenzie	Single Family Dwelling	Modular dwelling	M- 8	Q- 22	P- 15	L- Tract 988 amended	378000	684500
1410012	10/15/2014	10/17/2014	James		Vance	Addition	One story addition to ex	M- 21	Q- 6	P- 63	L-	419800	681100
1410013	10/15/2014	10/20/2014			Seventh Day Adventist	Grading	Site preparation (for ch	M- 26	Q- 18	P- 20	L-	312000	663000
1410014	10/16/2014				McCusker Logging (Mc	Forest Harvest	Select cut of 47 acres	M- 19	Q- 7	P- pt of 94	L-	373000	673000
1410015	10/20/2014		Clyde		McCarty	Grading	Site preparation for sing	M- 59	Q- 20	P- 67	L-	267000	623600
1410016	10/20/2014				Columbia Gas of Maryla	Grading	Gas line replacement	M- 37	Q- 16	P- 213,284,294	L- 4,5	288000	653000
1410017	10/20/2014		Aaron		Bennett	Accessory Structure	Storage shed	M- 23	Q- 22	P- 165	L-	252000	661700
1410018	10/21/2014		Mark		Morgan	Agricultural	Barn	M- 5	Q- 17	P- 39	L-	327300	687400
1410019	10/21/2014		Larry		Cutter	Addition	Roof addition over existi	M- 24	Q- 3	P- 192	L-	267300	670800
1410020	10/22/2014				Cessna Brothers Loggi	Forest Harvest	Select cut of 37 acres	M- 72	Q- 5	P- 3	L-	363500	622000
1410021	10/23/2014				Adams Construction (M	Grading	Road installation	M- 7	Q- 16	P- 100	L-	360000	687100
1410022	10/24/2014	10/29/2014			D & D Motors (McCoole	Occupancy	1)Used Car Sales; 2)Au	M- 79	Q- 12	P- 9	L- 1	241700	595300
1410023	10/28/2014		Mark	D	Blace	Grading	1) Driveway installation;	M- 51	Q- 21	P- 234	L- 2, 3	322400	640200
1410024	10/28/2014				Seventh Day Adventist	Institutional	Church	M- 26	Q- 18	P- 20	L-	312000	663000
1410025	10/28/2014		George		McGee	Accessory Structure	Detached garage w/car	M- 16	Q- 22	P- 55	L-	323200	675000
1411001	11/3/2014	11/14/2014	Bradley and		Dolan	Other	Temporary storage of si	M- 38	Q- 21	P- 325	L-	303000	648600
1411002	11/5/2014				Connor Logging (Bono	Forest Harvest	Select/clear cut of 20 ac	M- 67	Q- 24	P- 41	L-	223000	614000
1411003	11/5/2014				Western Maryland Lum	Forest Harvest	Clear cut of 32 acres	M- 24 (35)	Q- 12	P- 7	L-	260200	655400
1411004	11/6/2014		Joseph		Supinsky	Grading	Clearing and grubbing;	M- 79	Q- 12	P- 47,62	L- 3 pt/o 2	240000	595600
1411005	11/6/2014	11/10/2014	John		Leighty	Addition	"ATF" Authorization of r	M- CR5	Q- 11	P- 98	L- 29-31	280200	646100
1411006	11/14/2014		Elsie		Gerald	Accessory Structure	Detached garage	M- 15	Q- 18	P- 74	L-	312000	676500
1411007	11/17/2014		Michael		Teter	Agricultural	Barn	M- 28	Q- 24	P- 33	L-	350000	661000
1411008	11/19/2014		James		Filer, Jr.	Addition	Attached garage	M- 48	Q- 6	P- 173	L- 1	275600	645200
1411009	11/21/2014		Derrick & Mar		Nelson	Single Family Dwelling	One story dwelling w/att	M- 59	Q- 5	P- 147	L- 4, Sec. 1	275000	637000
1411010	11/21/2014	12/5/2014	Derrick & Mar		Nelson	Grading	1) Site preparation for f	M- 59	Q- 5	P- 147	L- 4, Sec. 1	275000	637000
1411011	11/24/2014		Tony		Lynn	Addition	Carport addition to exist	M- PP1	Q- 2	P- 34	L- pt/o 11, 12-13	290700	653800
1411012	11/25/2014				Ebys Sawmill	Forest Harvest	Select Cut of 15 Acres	M- 2	Q- 10	P- 5	L-	270000	690500
1411013	11/25/2014		Jason		Bennett	Addition	Familyroom/bedroom/b	M- 40	Q- 4	P- 70	L- 7	343300	659700
1412001	12/1/2014		Mary Beth		Dawson	Grading	"After-the-Fact" Authori	M- BR2	Q- 22	P- 157 (multiple, refe	L-	317800	684300
1412002	12/1/2014	12/12/2014	Jessica		Crum	Addition	"ATF" 1)Two bedrooms;	M- 64	Q- 10	P- 16	L-	361900	630200
1412003	12/3/2014		Tammy	L.	Mason	Demolition	Raze existing SFD and	M- 12	Q- 24	P- 195	L-	257200	672000
1412004	12/3/2014		Ronald	E	Shaffer (c/o Coughenou	Grading	Grading associated w/S	M- 4	Q- 13	P- 12	L-	298200	689200
1412005	12/10/2014				Connor Logging (Dans	Forest Harvest	Select cut of 20 acres /	M- 36	Q- 20	P- 83	L-	262000	647750
1412006	12/18/2014		Gregory & To		Deakin	Single Family Dwelling	1) One story dwelling; 2	M- 12	Q- 10	P- 96	L- 13	253200	677600
1412007	12/19/2014		Troy	R.	Nightengale	Single Family Dwelling	"ATF" Authorization two	M- 58	Q- 1	P- 45	L-	244100	633900
1412008	12/22/2014		Christopher		Himmler	Accessory Structure	"ATF" Authorization of s	M- 5	Q- 15	P- 43	L-	321700	689400
1412009	12/29/2014		Carol		Smith	Mobile Home	Singlewide mobile hom	M- 10	Q- 15	P- 21	L-	412050	689100
1412010	12/29/2014				AES/Warrior Run, Inc. c	Industrial	(Battery Energy) Storag	M- 50	Q- 4	P- 72	L-	308000	647000
1412011	12/30/2014				McKenzie Brothers Log	Forest Harvest	Clear Cut of 30 Acres	M- 47	Q- 5	P- 169	L-	255000	646000
1412012	12/30/2014		Steven		Yaeger	Accessory Structure	1)Storage shed; 2)dem	M- EK1	Q- 5	P- 79,101,136	L-	265800	669600
1412013	12/30/2014	1/5/2015			Foxcraft Homes, Inc (W	Single Family Dwelling	1)Two story dwelling w/	M- 4	Q- 18	P- 94	L-	312800	688000
L-3158	1/13/2014		Samanthe	D	Robey	Accessory Structure	Storage shed	M- LV4	Q- 22	P- 96	L-	285000	663200
L-3159	1/24/2014				NAPA Auto Parts c/o G	Occupancy	Auto parts store	M- LV2	Q- 14	P- 17	L-	283200	662000
L-3160	1/27/2014				Healthy Wayz c/o Kristy	Occupancy	Chiropractic Center	M- LV8	Q- 4	P- 9	L- 27-29	287100	664900
L-3161	2/7/2014		Mark	T	Collins	Accessory Structure	(1) Pole building for par	M- 25	Q- 9	P- 74, Trct 4	L-	284900	667800
L-3162	3/10/2014	9/12/2014	Donald		Dolan	Grading	Open portion of OP alle	M- LV7	Q- 5	P- 55	L- 263-271	286000	665800
L-3163	3/19/2014	7/30/2014			Auto Zone, c/o Curtis Si	Commercial	Retail auto parts store	M- LV4	Q- 19	P- 26	L-	283600	662600
L-3164	4/7/2014				Columbia Gas Transmi	Demolition	Raze damaged building	M- LV3	Q- 17	P- 106	L-	285000	660000
L-3165	4/7/2014				Columbia Gas Transmi	Commercial	Replace razed equipme	M- LV3	Q- 17	P- 106	L-	284800	660200

Report: Permits [ ]Applied [ ]Revised [ ]Cancelled [ ] Denied [ ]Expired [ ] Deadfiled [ ]

Report: Permits: Applied and Revised Annual Format ver 1/11 [PSD\_L52]  
1/7/2015 1:04:33 PM

Section 2A Table 1

Report Page 5 of 6

Permit #	Date App	Last Rev	First Name	MI	Last Name	Type Of Use	Description	Tax Map Info				Eastings	Northings
L-3166	4/7/2014	10/13/2014	John		Kennard	Commercial	Warehouse	M- 37	Q- 14	P- 202	L- 591-592	282400	652100
L-3167	4/15/2014				Applebee's c/o Horizon	Sign	Free-standing Pylon Sig	M- 37	Q- 2	P- 130	L-	282100	658900
L-3168	4/22/2014	6/17/2014	Michael		Stahlman	Other	Garage with second sto	M- 14	Q- 16	P- 349	L- 4	293500	677100
L-3169	4/24/2014		Scott		Upole	Grading	1)Extend road; install dr	M- 25	Q- 9	P- 42	L- 3	286700	667200
L-3170	4/28/2014		Charles		Cook	Accessory Structure	Storage shed	M- 25	Q- 17	P- 330	L- 9	290500	664400
L-3171	5/6/2014		Sandra	K	Rafferty	Accessory Structure	Storage shed	M- 37	Q- 8	P- 66	L-	281900	654200
L-3172	5/9/2014	9/15/2014			Eaton Young Furniture	Commercial	Roof projection addition	M- 37	Q- 20	P- 244	L-	282200	651800
L-3173	5/12/2014				Gradcon Construction (	Single Family Dwelling	One and half story dwell	M- 25	Q- 2	P- 345	L- 28 (amended)**	283100	669500
L-3174	6/6/2014		Chris	A.	Almond	Addition	Sunroom/storage room	M- LV11	Q- 9	P- 81	L- 1-2	290100	669600
L-3175	6/12/2014		Mike		Glottfelty Construction (	Addition	(1) Covered porch addit	M- 25	Q- 17	P- 330	L- 206	291500	665900
L-3176	6/16/2014		Ronald	E.	Wolff, Sr.	Addition	Attached deck	M- 25	Q- 3	P- 92	L- 2	287000	670500
L-3177	6/25/2014				The Off Beat Concessio	Occupancy	Concession Trailer (arr	M- LV5	Q- 6	P- 2	L- 12-13	286000	663700
L-3178	6/26/2014				Auto Zone c/o Kenney	Sign	On-site, business locati	M- LV4	Q- 19	P- 26	L-	283600	662600
L-3179	6/30/2014	7/15/2014	Raymond		Digilarmo	Accessory Structure	Above ground pool (rou	M- 14	Q- 17	P- 285	L- 8	290100	675100
L-3180	7/1/2014		Samuel		Myers	Addition	Closed in porch additio	M- LV10	Q- 10	P- 63	L- 107	289000	666600
L-3181	7/2/2014		Felicia		Sifford	Accessory Structure	Storage Shed	M- LV1	Q- 17	P- 37	L- 12	282500	660800
L-3182	7/21/2014		David		Lavin	Accessory Structure	Storage Shed	M- LV11	Q- 17	P- 31	L- 32 J&K	290900	670400
L-3183	7/29/2014	8/20/2014	Wendy c/o H		Shanklin	Accessory Structure	Detached three car gar	M- LV12	Q- 1	P- 19	L- 49	289900	668500
L-3184	8/7/2014	8/20/2014	William		Tomlinson	Accessory Structure	Detached garage	M- LV8	Q- 12	P- 29	L- 2-3	287800	665400
L-3185	8/12/2014		Patricia		Kunis	Accessory Structure	Storage shed	M- 25	Q- 15	P- 129	L-	284200	664800
L-3186	8/12/2014	9/8/2014	Scott		Upole	Accessory Structure	Detached garage	M- 25	Q- 9	P- 42, 185	L- 1&3	286700	667200
L-3187	8/18/2014		Ibrahim	H.	Chapeyama	Home Occupation	Doctors office (Physical	M- 25	Q- 4	P- 116	L- 7	287800	671900
L-3188	9/8/2014		Roger		Wilson	Accessory Structure	Storage shed	M- LV11	Q- 17	P- 45	L- Pt of 18-19	290100	671000
L-3189	9/8/2014		Brian		Fishel	Occupancy	Retail sales of specialty	M- LV5	Q- 15	P- 66	L- 14	285400	662100
L-3190	9/8/2014		Terrance		Ellsworth	Addition	Covered porch addition	M- LV14	Q- 3	P- 87	L- 2	292700	670900
L-3191	9/9/2014	9/23/2014	Devin	R.	Miller	Accessory Structure	Detached carport over	M- LV12	Q- 10	P- 77	L- pt/o 70	292000	670000
L-3192	9/17/2014		Wayne		Wolters	Home Occupation	Pastoral/Life Counseling	M- LV12	Q- 18	P- 36	L-	292100	669800
L-3193	10/16/2014	11/6/2014			PennTex Ventures, LLC	Demolition	Raze Maple Mountain "	M- 37	Q- 2	P- 302	L-	281900	658100
L-3194	10/23/2014				Retrofit Wellness Cente	Occupancy	Spa (within existing "C"	M- 25	Q- 19	P- 9	L-	278000	662800
L-3195	10/23/2014	10/24/2014			Islamic Society of Cumb	Grading	Parking lot improvemen	M- LV3	Q- 6	P- 34	L-	285200	661500
L-3196	10/24/2014	11/18/2014			Kenney Signs, Inc. (Cra	Sign	On-site free-standing b	M- LV2	Q- 11	P- 41*	L- 1 pt/o 2*	284400	662500
L-3197	10/31/2014				Glottfelty Construction (	Addition	Walk-in closet and bath	M- 25	Q- 3	P- 90	L-	286900	669800
L-3198	11/6/2014	11/17/2014	Franklin	R	Milburn Sr.	Accessory Structure	Storage shed	M- LV14	Q- 8	P- 71	L- 26, pt/o27	292500	670300
L-3199	11/13/2014		Raymond		Digilarmo	Accessory Structure	"After-the-Fact" Authori	M- 14	Q- 17	P- 285	L- p/o 8	290100	675100
L-3200	11/25/2014				Gradcon Construction (	Single Family Dwelling	One story dwelling with	M- 25	Q- 21	P- 269	L- 5	286000	661000
L-3201	12/9/2014				Four Points Manageme	Demolition	Raze retail building (Ma	M- LV2	Q- 9	P- 2	L-	283200	662400
L-3202	12/22/2014				PennTex Ventures, LLC	Commercial	Winchester Court Plaza	M- 37	Q- 2	P- 302	L-	281900	658100
L-3203	12/22/2014				Lincare, Inc.	Occupancy	Medical Equipment Ser	M- LV16	Q- 10	P- 6	L-	294900	673500
L-3204	12/23/2014		Leonard		Glenn	Accessory Structure	Detached garage	M- LV9	Q- 18	P- 39	L- 28	289000	668000

Number Of Records Selected: **299**

Report: Permits [ ]Applied [ ]Revised [ ]Cancelled [ ] Denied [ ]Expired [ ] Deadfiled [ ]\_\_\_\_\_

Report: Permits: Applied and Revised Annual Format ver 1/11 [PSD\_LS2]  
1/7/2015 1:04:33 PM

Section **2A** Table **1**

Report Page 6 of 6

# 2014 Annual Audit

## Section 2B

### Tabulated Reports

#### Land Use Permits

Revised



## ACDCS - DIVISION OF LAND DEVELOPMENT SERVICES

Report Date: Wednesday, December 31, 2014

Annual Report: 2014

Land Use Permit Applications Revised

Type of Use: All

Parameters: [LASTREV] Between 1/1/2014 And 12/31/2014

Permit #	Date App	Last Rev	First Name	MI	Last Name	Type Of Use	Description	Tax Map Info				Easting	Northing
0205006	5/3/2002	4/8/2014	Gary		Blake	Grading	Waste area and SEC/st	M- 26	Q- 23	P- 128	L-	310500	673000
0612010	12/11/2006	8/29/2014	Charles		OBaker	Single Family Dwelling	Addition to existing dwel	M- 3	Q- 14	P- 82	L-	281800	688800
0705015	5/11/2007	6/18/2014	David		Weimer c/o BB&A	Grading	Topsoil & Clay Stockpil	M- 35	Q- 24	P- 124	L-	258000	650000
0803035	3/28/2008	4/30/2014	Toby	A	Miller	Mobile Home	Singlewide mobile hom	M- 15	Q- 10	P- 306	L- 207-208, Sect. C*	305000	678000
0805014	5/12/2008	6/18/2014	Kristin	K	Weimer c/o BB&A	Grading	Topsoil, clay stockpile a	M- 35	Q- 17	P- 225	L-	258000	650000
1003028	3/29/2010	8/14/2014	Jeremy	D	Kiddy	Grading	Fill site	M- 46	Q- 24	P- 67	L-	240000	638500
1006010	6/7/2010	1/9/2014	Albert		Koch	Grading	Ref: LUP #951216:Relo	M- 50	Q- 12	P- 68	L-	311750	645250
1107009	7/12/2011	5/8/2014	Howard T.		Skidmore, Sr.	Agricultural	Agricultural building for	M- 23	Q- 21	P- 500	L-	250400	662000
1108020	8/22/2011	4/14/2014	Jessica		Crum	Addition	Bedroom/bath/kitchen a	M- 64	Q- 10	P- 16	L-	361900	630200
1109008	9/14/2011	5/21/2014			Gradcon Construction (	Single Family Dwelling	(1) Single Family Dwelli	M- 2	Q- 10	P- 5	L-	270000	690500
1112008	12/28/2011	1/16/2014	Lavern		Hege	Grading	Fill site	M- 6	Q- 18	P- 3	L- 4	349000	689500
1204032	4/30/2012	5/28/2014	William		Spataro	Accessory Structure	Detached garage	M- BE1	Q- 14	P- 245	L- 30A, Blk F	277500	641500
1207006	7/13/2012	8/28/2014	Marsha		Miller	Accessory Structure	Pole Building	M- 24	Q- 21	P- 184	L- 6	266000	660800
1208017	8/23/2012	9/23/2014	Kevin		Lowery	Single Family Dwelling	1) Dwelling (attached to	M- 51	Q- 4	P- 11	L-	323600	646600
1209010	9/13/2012	9/11/2014	Darrell	L	Lyons	Single Family Dwelling	One story dwelling	M- EL3	Q- 7	P- 150	L- 1	299400	690000
1210034	10/25/2012	12/2/2014	Harry		Rowlinson	Mobile Home	Singlewide mobile hom	M- 62	Q- 4	P- 105	L- 1	324200	633200
1210035	10/25/2012	6/18/2014	Kristin	K	Weimer c/o BB&A	Grading	Installation of sediment	M- 35	Q- 17	P- 225	L-	258000	650000
1211009	11/27/2012	12/22/2014	Robert		Zapora	Single Family Dwelling	"After-the-Fact" Authori	M- 9	Q- 11	P- 9	L- 2	401500	691000
1301012	1/30/2013	4/28/2014			Hillcrest-River Kampgro	Commercial	Vacation campground (	M- 26	Q- 6	P- 6	L-	311500	672500
1302018	2/26/2013	2/26/2014	John	T	Allen, Jr	Accessory Structure	Detached garage	M- 23	Q- 22	P- 578	L- & p/o road closing*	251800	661500
1303001	3/1/2013	3/3/2014			Verizon c/o RETTEW (	Other	(1) Telecom utility buildi	M- 35	Q- 5	P- 63	L-	256500	660000
1303002	3/1/2013	9/17/2014			Verizon c/o T.A.G. c/o	Other	(1) Equipment shelter (w	M- 47	Q- 17	P- 183	L- Pt/o Tract 3	260000	643500
1303003	3/1/2013	3/27/2014			Verizon c/o UBT (#0418	Other	Telecom utility building	M- 24	Q- 13	P- p/o7	L- 6of11	262000	662000
1303004	3/1/2013	3/3/2014			Verizon c/o RETTEW (	Other	(1) Telecom utility buildi	M- 24	Q- 10	P- 25	L-	269500	666500
1303008	3/1/2013	3/27/2014			Verizon c/o UBT (#0418	Other	Telecom utility building	M- 6	Q- 16	P- 12	L-	342000	687300
1303010	3/1/2013	6/5/2014			Verizon c/o T.A.G c/o U	Other	(1) Telecom utility buildi	M- 19	Q- 7	P- 94	L-	370000	680000
1304031	4/29/2013	7/30/2014			Merit Contracting, Inc.	Grading	Road installation (Cool	M- 27	Q- 18	P- 99 (1-3)	L-	330000	664000
1305003	5/2/2013	10/8/2014	Donald	K	Hampton	Single Family Dwelling	One story dwelling	M- 63	Q- 8	P- 383	L- 2	337000	630200
1307029	7/29/2013	12/16/2014			Showcase Homes (spe	Other	Administrative Permit: T	M- CR5	Q- 9	P- 114	L- 33	280300	645400
1308011	8/9/2013	4/28/2014	Sean		Datri	Single Family Dwelling	Two story dwelling with	M- 5	Q- 16	P- 302	L- 94-98	305500	676500
1308030	8/29/2013	5/22/2014			Western Maryland Wast	Industrial	Waste Transfer Facility	M- 37	Q- 22	P- 230	L- (Parcel 2)	287000	649600
1309009	9/17/2013	10/9/2014	Lucinda and		Nolan	Single Family Dwelling	(1) Ranch style dwelling	M- 57	Q- 16	P- 243	L- 30-32	234400	629200
1310002	10/1/2013	11/12/2014	James		Petre	Sign	"ATF" Authorization Do	M- 6	Q- 18	P- 130	L- 1	348000	689000
1310018	10/31/2013	6/12/2014			Dollar General (Motor C	Commercial	Dollar General (retail st	M- 15	Q- 13	P- 199	L- (Lot split)	296600	678200
1311001	11/5/2013	1/2/2014			Verizon c/o RETTEW (	Other	(1) Equipment shelter; (	M- 39	Q- 8	P- 41	L-	318200	656200
1311004	11/12/2013	9/10/2014			Dollar General (Naves	Commercial	Retail store (Dollar Gen	M- 15	Q- 18	P- 127, SHA ROW a	L-	311800	676400
1401002	1/2/2014	1/17/2014			SBA Communications c	Grading	Site preparation for cell	M- 39	Q- 8	P- 180	L-	317500	655000
1402004	2/25/2014	4/3/2014	Jennifer		Hamilton	Single Family Dwelling	Ranch style dwelling wit	M- 15	Q- 11	P- 279	L- 3	310000	679000
1403002	3/6/2014	4/30/2014	John		Nolan	Accessory Structure	Detached pole building	M- 24	Q- 19	P- 237	L-	264000	662400
1403003	3/6/2014	3/20/2014	Charles		Mathews	Mobile Home	Doublewide mobile hom	M- 65(64)	Q- 1	P- 80	L- 8A	366500	635900
1403006	3/7/2014	4/2/2014	Dean		McKenzie	Home Occupation	Gun smithing, repair an	M- CR2	Q- 11	P- 209	L- 74 pt /o 73	285700	646900
1403007	3/11/2014	7/11/2014	Roy		Robertson	Commercial	Self-storage facility (fou	M- 49	Q- 13	P- 145	L- 666-669	279300	641100
1403009	3/12/2014	3/31/2014	Glenn	A	Brooks	Accessory Structure	Detached garage	M- BR2	Q- 7	P- 221	L-	315000	683000
1403016	3/18/2014	10/29/2014			D & D Motors c/o BB&A	Grading	Parking lot expansion	M- 49	Q- 7	P- 137, pt/o 226	L-	279600	642200

Report: Permits [ ] Applied [ ] Revised [ ] Cancelled [ ] Denied [ ] Expired [ ] Deadfiled [ ]

Section 2B Table 1

Report: Permits: Applied and Revised Annual Format ver 1/11 [PSD\_LS2]  
1/7/2015 1:06:25 PM

Report Page 1 of 3

Permit #	Date App	Last Rev	First Name	MI	Last Name	Type Of Use	Description	Tax Map Info				Easting	Northing
1403017	3/20/2014	4/21/2014	Bobby		Witt	Accessory Structure	Detached garage	M- PP1	Q- 14	P- 88,89	L- pt/o 27, 28-33	289500	654000
1403018	3/21/2014	3/24/2014			ADLY Land Holding, L.L	Commercial	(1)Phase II build-out (sh	M- 26	Q- 24	P- 289	L- 1	311000	662800
1403019	3/21/2014	4/8/2014	George		Wilhelm, Jr.	Other	Pole Building (Residenti	M- 3	Q- 8	P- 134	L-	283000	691000
1403024	3/28/2014	4/7/2014	Nicholas		Nies	Grading	Landscaping	M- BG3	Q- 9	P- 59	L-	291200	657500
1403025	3/28/2014	6/13/2014	Michael		Hatch	Single Family Dwelling	Modular dwelling	M- 20	Q- 21	P- 71	L-	393000	674500
1404002	4/1/2014	4/1/2014	Tim		Geiger	Grading	Clearing/grubbing/tree s	M- 62	Q- 4	P- 35	L-	324500	634800
1404008	4/8/2014	8/12/2014	Robert		Piper	Grading	Fill site	M- 63	Q- 12	P- 190	L-	348500	631800
1404014	4/11/2014	4/14/2014	Warren		Portmess	Agricultural	Barn (replacement/withi	M- 50	Q- 2	P- 1	L-	301500	647300
1404018	4/21/2014	8/8/2014	Kyle		Claus	Grading	Fill site	M- 63	Q- 12	P- 257	L-	348600	631800
1404022	4/24/2014	5/9/2014	Beverly		Vanmeter	Grading	Replacing ditches/instal	M- PP1	Q- 16	P- 168,169	L- 1-4 Blk 45	289100	653200
1404024	4/24/2014	9/2/2014	Vernon		Grapes	Agricultural	Agricultural pole buildin	M- 4	Q- 24	P- 39	L-	311800	686600
1404027	4/28/2014	4/30/2014	Gerald	E	Landers	Accessory Structure	Storage building	M- 44	Q- 7	P- 101	L- 8	406100	656000
1404029	4/29/2014	6/5/2014	Randal		Brant	Addition	Garage/mudroom additi	M- BE3	Q- 19	P- 1	L- 29;pt/o 26A&28A	275900	642500
1404030	4/30/2014	5/16/2014	James	A	Miller	Mobile Home	"After-the-Fact" Authori	M- 15	Q- 10	P- 306	L- 174-182,193-201,202-	305000	678000
1404031	4/30/2014	4/30/2014	Daniel		Dunn	Accessory Structure	Storage shed	M- 38	Q- 18	P- 426	L- 8	311700	651200
1404032	4/30/2014	5/2/2014	Rebecca	W.	Mallow-Dawson	Agricultural	Agricultural storage buil	M- 6	Q- 18	P- 59	L-	349500	687700
1404033	4/30/2014	10/10/2014	Daniel		Muir	Mobile Home	1)Doublewide Mobile H	M- 48	Q- 7	P- 134	L- 8	260500	643600
1405001	5/1/2014	5/8/2014	Richard		Bender	Addition	Bedroom/bath addition t	M- MS1	Q- 11	P- 10	L- 3	271300	685000
1405003	5/5/2014	5/12/2014			First General Services (	Addition	(1)Family room addition	M- 52	Q- 7	P- 174	L- 1	333500	643000
1405007	5/7/2014	5/20/2014	Lynford	H	Rutt	Accessory Structure	"After-the-Fact" storage	M- 51	Q- 20	P- 223	L-	319300	636100
1405008	5/8/2014	6/9/2014	Bernard	Q	Milburn	Accessory Structure	Detached garage w/part	M- PP1	Q- 7	P- 17	L- 22-24 (Blk 4)	290500	654100
1405013	5/15/2014	5/22/2014			Dollar General (Naves	Demolition	(1)Raze existing structu	M- 15	Q- 18	P- 127,48	L-	311900	676400
1405018	5/20/2014	5/28/2014			OCCI, Inc. (Re: CSX No	Other	(1)Contractor Field Offic	M- 50	Q- 11	P- 0	L-	310200	643600
1405020	5/23/2014	5/28/2014	Cynthia		Hay	Accessory Structure	(1)Detached Garage; (2	M- 23	Q- 17	P- 44	L-	256800	646900
1405026	5/29/2014	6/4/2014	Willie		Groves	Grading	Clearing & Grubbing; R	M- 14	Q- 12	P- 103	L- 4-5	295400	680900
1406001	6/2/2014	6/2/2014			Adams Construction	Grading	Parking lot expansion	M- 50	Q- 10	P- 139	L- Tract 5	306500	645800
1406003	6/2/2014	6/3/2014	Tom		Wellons	Grading	Infrastructure installatio	M- 38	Q- 22	P- 130 & 246	L-	305500	648300
1406005	6/4/2014	5/20/2014			US Cellular (Mason Far	Other	(1) Site preparation for	M- CR7	Q- 9	P- 51	L-	282600	644800
1406008	6/9/2014	7/23/2014	Wanda		Bergdoll	Single Family Dwelling	One story modular dwel	M- 15	Q- 4	P- 303	L- 308-315 Sect A	307700	681900
1406009	6/9/2014	6/13/2014			Gradcon, Inc (Summerfi	Single Family Dwelling	One story dwelling w/thr	M- 59	Q- 17	P- 23	L- 2	273000	628500
1406010	6/12/2014	6/30/2014	Kermit		Becker	Accessory Structure	Storage building	M- 76	Q- 8	P- 1	L- 43-45	227400	607400
1406012	6/17/2014	7/1/2014			Fibred-Maryland	Industrial	Phase I (1 of 2): Sludge	M- 50	Q- 10	P- 160	L-	307200	643000
1406013	6/17/2014	7/1/2014			Fibred-Maryland	Industrial	Phase I (2 of 2): 1) Equi	M- 50	Q- 10	P- 160	L-	307200	643000
1406014	6/20/2014	6/25/2014	Stacey	L.	Bingaman	Addition	1)Second story addition	M- EL3	Q- 8	P- 78	L- 17-18	299900	690800
1406016	6/23/2014	7/28/2014	Robert		Morgan	Accessory Structure	(1)Pavilion w/5'x20' sec	M- 10	Q- 15	P- 9	L-	412700	688300
1406018	6/23/2014	7/7/2014	Terry	L	Snider	Accessory Structure	Garage for storage	M- 27	Q- 1	P- 126	L-	315300	671800
1406024	6/26/2014	7/17/2014			CarQuest Auto Parts (P	Sign	Free standing on-site b	M- 47	Q- 13	P- 357	L-	243500	640200
1406025	6/27/2014	7/16/2014	Chase		Green	Addition	Bedroom/bath addition t	M- 2	Q- 21	P- 261	L- Parcel 1-3	268000	684600
1406026	6/26/2014	6/30/2014			Evergreen Estate Holdi	Agricultural	Storage shed (for agric	M- 13	Q- 10	P- 25	L-	271500	679000
1407001	7/1/2014	12/18/2014			Dollar General (Weyan	Sign	Free standing, on-site b	M- 15	Q- 18	P- 127, SHA ROW a	L-	311800	676400
1407007	7/10/2014	9/8/2014			Columbia Gas of Maryla	Grading	Gasline replacement	M- 57,68	Q- 24	P- 148,185,233,121	L-	238000	627000
1407009	7/11/2014	7/17/2014	David		Diehl	Addition	Addition to existing gara	M- 1G	Q- 10	P- 93	L-	295700	682500
1407011	7/16/2014	9/16/2014			Sheetz, Inc. c/o John W	Sign	Replacement of existing	M- CR3	Q- 3	P- 223,10,213,156,1	L- 81-84;170-188	284000	646000
1407014	7/16/2014	7/23/2014			Amoruso, LLC c/o Lum	Occupancy	Warehouse	M- 15	Q- 18	P- 106,322	L- 1, 2	311000	678000
1407017	7/21/2014	7/29/2014	Richard		Atkinson	Home Occupation	Auto repair w/ inspectio	M- 24	Q- 15	P- 104	L-	268000	666000
1407025	7/29/2014	8/26/2014			ABC Supply c/o Greg C	Commercial	1) Modular wholesale b	M- 37	Q- 6	P- 296	L- 2	292800	659600
1407026	7/30/2014	9/9/2014	Helene		Robbins	Addition	"After-the-Fact" Authori	M- 20	Q- 10	P- 5	L-	396600	680300
1408001	8/5/2014	9/5/2014	Manuela		Taylor	Single Family Dwelling	Two story dwelling	M- 8	Q- 22	P- 15	L- Tract 990 Amended	377700	684900
1408005	8/6/2014	8/12/2014	Joseph		Crawford, Jr.	Accessory Structure	Detached Garage	M- 35	Q- 5	P- 83	L-	254500	658900
1408007	8/11/2014	8/11/2014	William		King	Accessory Structure	Pole building for reside	M- 59	Q- 11	P- 77	L- 4-7	273200	630100
1409011	9/16/2014	9/23/2014	Todd		Logsdon	Accessory Structure	Pole building for wood s	M- 13	Q- 15	P- 9	L-	266400	676900
1409013	9/17/2014	10/14/2014	Michael	R.	Lindeman	Accessory Structure	Detached garage (for re	M- 35	Q- 15	P- 130	L-	249500	651700
1409021	9/23/2014	9/25/2014	Lisa		Snow	Accessory Structure	"After-the-Fact" Authori	M- 24	Q- 21	P- 184	L- 14	266300	660500
1409022	9/23/2014	9/25/2014	Lisa		Snow	Accessory Structure	Detached carport	M- 24	Q- 21	P- 184	L- 14	266300	660500

Report: Permits [ ]Applied [ ]Revised [ ]Cancelled [ ] Denied [ ]Expired [ ] Deadfiled [ ]\_\_\_\_\_

Section **2B** Table **1**

Permit #	Date App	Last Rev	First Name	MI	Last Name	Type Of Use	Description	Tax Map Info				Easting	Northing
1409023	9/23/2014	9/24/2014	Clark		McColly (Reisinger)	Forest Harvest	Select cut of 98 acres	M- 62	Q- 17	P- 20	L- residual	327000	630000
1409024	9/25/2014	10/29/2014	Chris		Kellermeyer	Single Family Dwelling	Modular dwelling	M- 17	Q- 10	P- 123	L- 4	344300	679400
1409026	9/25/2014	10/3/2014	Malinda		Sarver	Accessory Structure	1)Shed; 2) Home Occu	M- BR1	Q- 9	P- 38	L-	312800	680900
1410003	10/3/2014	11/3/2014	Michael		Kenney	Addition	"ATF" Authorization of c	M- 12	Q- 23	P- 107	L- Remainder	254500	673400
1410012	10/15/2014	10/17/2014	James		Vance	Addition	One story addition to ex	M- 21	Q- 6	P- 63	L-	419800	681100
1410013	10/15/2014	10/20/2014			Seventh Day Adventist	Grading	Site preparation (for ch	M- 26	Q- 18	P- 20	L-	312000	663000
1410022	10/24/2014	10/29/2014			D & D Motors (McCool	Occupancy	1)Used Car Sales; 2)Au	M- 79	Q- 12	P- 9	L- 1	241700	595300
1411001	11/3/2014	11/14/2014	Bradley and		Dolan	Other	Temporary storage of si	M- 38	Q- 21	P- 325	L-	303000	648600
1411005	11/6/2014	11/10/2014	John		Leighty	Addition	"ATF" Authorization of r	M- CR5	Q- 11	P- 98	L- 29-31	280200	646100
1411010	11/21/2014	12/5/2014	Derrick & Mar		Nelson	Grading	1) Site preparation for f	M- 59	Q- 5	P- 147	L- 4, Sec. 1	275000	637000
1412002	12/1/2014	12/12/2014	Jessica		Crum	Addition	"ATF" 1)Two bedrooms;	M- 64	Q- 10	P- 16	L-	361900	630200
L-2954	7/10/2009	5/27/2014			Evans Assisted Living	Occupancy	Assisted Living	M- LV10	Q- 5	P- 34	L- 39	289750	667500
L-3122	3/1/2013	4/3/2014			Verizon c/o RETTEW (	Other	Telecom utility building	M- 37	Q- 2	P- 313	L-	281500	659100
L-3127	4/17/2013	5/20/2014	Loretta	C	Pettiford	Home Occupation	"After-the-Fact" Authori	M- 25	Q- 3	P- 340	L- 5	286000	669500
L-3145	9/26/2013	7/1/2014			Holiday Inn Express c/o	Commercial	Hotel (83 units)	M- LV5	Q- 3	P- 13	L-	285000	663000
L-3162	3/10/2014	9/12/2014	Donald		Dolan	Grading	Open portion of OP alle	M- LV7	Q- 5	P- 55	L- 263-271	286000	665800
L-3163	3/19/2014	7/30/2014			Auto Zone, c/o Curtis Si	Commercial	Retail auto parts store	M- LV4	Q- 19	P- 26	L-	283600	662600
L-3166	4/7/2014	10/13/2014	John		Kennard	Commercial	Warehouse	M- 37	Q- 14	P- 202	L- 591-592	282400	652100
L-3168	4/22/2014	6/17/2014	Michael		Stahlman	Other	Garage with second sto	M- 14	Q- 16	P- 349	L- 4	293500	677100
L-3172	5/9/2014	9/15/2014			Eaton Young Furniture	Commercial	Roof projection addition	M- 37	Q- 20	P- 244	L-	282200	651800
L-3179	6/30/2014	7/15/2014	Raymond		Digilarmo	Accessory Structure	Above ground pool (rou	M- 14	Q- 17	P- 285	L- 8	290100	675100
L-3183	7/29/2014	8/20/2014	Wendy c/o H		Shanklin	Accessory Structure	Detached three car gar	M- LV12	Q- 1	P- 19	L- 49	289900	668500
L-3184	8/7/2014	8/20/2014	William		Tomlinson	Accessory Structure	Detached garage	M- LV8	Q- 12	P- 29	L- 2-3	287800	665400
L-3186	8/12/2014	9/8/2014	Scott		Upole	Accessory Structure	Detached garage	M- 25	Q- 9	P- 42, 185	L- 1&3	286700	667200
L-3191	9/9/2014	9/23/2014	Devin	R.	Miller	Accessory Structure	Detached carport over	M- LV12	Q- 10	P- 77	L- pt/o 70	292000	670000
L-3193	10/16/2014	11/6/2014			Penntex Ventures, LLC	Demolition	Raze Maple Mountain "	M- 37	Q- 2	P- 302	L-	281900	658100
L-3195	10/23/2014	10/24/2014			Islamic Society of Cumb	Grading	Parking lot improvemen	M- LV3	Q- 6	P- 34	L-	285200	661500
L-3196	10/24/2014	11/18/2014			Kenney Signs, Inc. (Cra	Sign	On-site free-standing b	M- LV2	Q- 11	P- 41*	L- 1 pt/o 2*	284400	662500
L-3198	11/6/2014	11/17/2014	Franklin	R	Milburn Sr.	Accessory Structure	Storage shed	M- LV14	Q- 8	P- 71	L- 26, pt/o27	292500	670300

Number Of Records Selected: **127**

## 2014 Annual Audit

### Section 2C

#### Tabulated Reports

#### Land Use Permit Applications

<u>Table</u>	<u>Status</u>
1	Cancelled
2	Denied
3	Expired
4	Deadfiled



## ACDCS - DIVISION OF LAND DEVELOPMENT SERVICES

Report Date: Wednesday, December 31, 2014

Annual Report: 2014

Land Use Permit Applications Cancelled

Type of Use: All

Parameters: [Status] Set To 'CANCELLED\*', [Permit Issued] Between 1/1/2014 And 12/31/2014

E.D.	Permit #	Status	Action Date	First Name	MI	Last Name	Type of Use	Project Description	Location Description	LU	East	North
16	1406001	CANCELLE	6/2/2014			Adams Construction	Grading	Parking lot expansion	NE/s of Pittsburgh Plate Glass Road; @ intersection of	0	306500	645800
21	1404028	CANCELLE	6/12/2014	Rafe & Jessic		Bridges	Single Family Dwelling	Two story dwelling w/attac	SW/corner of Windy Hills Road & Baltimore Pike (MD 1	0	338500	681000
5	1308011	CANCELLE	4/28/2014	Sean		Datri	Single Family Dwelling	Two story dwelling with att	NW/corner of Crosscreek & Lauren Lanes intersection;	0	305500	676500
20	1407009	CANCELLE	8/29/2014	David		Diehl	Addition	Addition to existing garage	SE/s of Suder Lane; 250' NE/o Kreigbaum Road	0	295700	682500
29	L-3162	CANCELLE	9/12/2014	Donald		Dolan	Grading	Open portion of OP alley	NW/s of Edge-O-Woods Lane; at the corner of Arctic Av	0	286000	665800
10	1405016	CANCELLE	6/13/2014	Leonard		Kaschenbach	Mobile Home	Singlewide Mobile Home	SE/s of Watercliff Street; 300' SW/o East Florida Way; .	0	243600	638500
16	1409023	CANCELLE	9/26/2014	Clark		McColly (Reisinger)	Forest Harvest	Select cut of 98 acres	S/end of Buckley Road @ Canal; 1 mile SE/o Oldtown R	0	327000	630000
4	1407018	CANCELLE	9/4/2014	John		McGee	Grading	Site prep for self storage fa	SE/s of Creek Road; 500' SW/o Williams Road; 400' S	0	310700	664000
4	1406017	CANCELLE	9/4/2014	John		McGee	Commercial	Self storage facility (12 Uni	SE/s of Creek Road; 500' SW/o Williams Road; 400' S	0	310700	664000
5	0803035	CANCELLE	4/30/2014	Toby	A	Miller	Mobile Home	Singlewide mobile home	@ NW corner of Amherst Avenue and Forest Drive inter	0	305000	678000
24	1403002	CANCELLE	4/30/2014	John		Nolan	Accessory Structure	Detached pole building	@ NE/end of Old County Road; approximately 1/3 mile	0	264000	662400
22	1311017	CANCELLE	1/31/2014			Puccini Restaurant c/o	Grading	Installation of new parking	N/s MD 144 (Ali Ghan Road); 800' E/o of Christie Road i		314500	674500
3	1409015	CANCELLE	10/17/2014	Keith		Reinhart	Single Family Dwelling	Modular	W/s of Williams Road; 250' SW/o Bones Lane; 450' SW	0	337200	665400
16	1401006	CANCELLE	2/6/2014	Harry		Rowlinson	Other	"After-the-Fact" Authorizati	E/s of Buckley Road; 1/3 mile S/of Oldtown Road (MD 5	0	324200	633200
22	1407028	CANCELLE	8/6/2014			Seventh Day Adventis	Addition	Replace existing roof with	E/s of Williams Road; 1/4 mile SE/o Willow Brook Road;	0	312000	663000
29	L-3148	CANCELLE	10/31/2014			Shaffer Construction c	Grading	Site preparation	SW/corner of Asbury Avenue & National Highway inters	0	285000	663000
29	L-3183	CANCELLE	8/19/2014	Wendy c/o H		Shanklin	Accessory Structure	Detached three car garage	SE/s of National Highway; NW/s of Braddock Avenue; 1	0	289900	668500
22	0901005	CANCELLE	4/28/2014			Tri State Zoo c/o B. C	Institutional	Mobile home for facility car	NE/s of Christie Road; E/s of Evitts Creek; W/s of Cotta	0	317000	671000
22	1308026	CANCELLE	4/28/2014			Tri-State Zoo c/o Bob	Demolition	Raze/remove existing mob	N/corner of Christie Road and Cottage Inn Lane intersec	0	317000	671000
16	1311001	CANCELLE	4/16/2014			Verizon c/o RETTEW	Other	(1)Equipment shelter; (2) S	E/s of Neidhardt Way; 550' S/o Moores Hollow Road; 3.	0	318200	656200
29	L-3152	CANCELLE	1/17/2014			Western Maryland Lu	Forest Harvest	Select cut 8 acres		0	292000	673000
13	1403019	CANCELLE	4/15/2014	George		Wilhelm, Jr.	Other	Pole Building (Residential(	W/s of Barrelville Road (MD 47); 1/5 mile NW/o Belle St	0	283000	691000
29	L-3176	CANCELLE	6/24/2014	Ronald	E.	Wolff, Sr.	Addition	Attached deck	E/s of Falcon Court; 500' N/o Henry Drive	0	287000	670500
29	L-3192	CANCELLE	12/31/2014	Wayne		Wolters	Home Occupation	Pastoral/Life Counseling	150' SW/o Klosteran Avenue; SE/s of Georges Creek B	0	292100	669800

Number Of Records Selected: 24

Report: Permits [ ]Issued [ ]Cancelled [ ]Denied [ ]Expired [ ]Deadfiled [ ]\_\_\_\_\_

Reports: Permits: Issued/Cancelled/Denied Annual rev 1/11 [PSD\_LS2]

1/9/2015 12:13:03 PM

Section 2C Table 1

Report Page 1 of 1





ACDCS - DIVISION OF LAND DEVELOPMENT SERVICES

Report Date: Wednesday, December 31, 2014

Annual Report: **2014**

Land Use Permit Applications Denied

Type of Use: All

Parameters: [Status] Set To 'DENIED\*', [Permit Issued] Between 1/1/2014 And 12/31/2014

E.D.	Permit #	Status	Action Date	First Name	MI	Last Name	Type of Use	Project Description	Location Description	LU	East	North
6	1405008	DENIED	6/4/2014	Bernard	Q	Milburn	Accessory Structure	Detached garage w/partial	S/s of Aster Avenue; 300' SE/o Ginger Street; 250' W/o	0	290500	654100
29	L-3191	DENIED	11/30/2014	Devin	R.	Miller	Accessory Structure	Detached carport over exi	NW/s of B Street; 500' SW/o C Street; 500' NE/o D Str	0	292000	670000

Number Of Records Selected: **2**



ACDCS - DIVISION OF LAND DEVELOPMENT SERVICES

Report Date: #Error

Annual Report:

Land Use Permit Applications

Type of Use:

Parameters: [Status] Set To 'EXPIRED\*', [Permit Issued] Between 1/1/2014 And 12/31/2014

---

E.D.	Permit #	Status	Action Date	First Name	MI	Last Name	Type of Use	Project Description	Location Description	LU	East	North
------	----------	--------	-------------	------------	----	-----------	-------------	---------------------	----------------------	----	------	-------

---

Number Of Records Selected: #Error

---

Report: Permits [ ]Issued [ ]Cancelled [ ]Denied [ ]Expired [ ]Deadfiled [ ]\_\_\_\_\_

Reports: Permits: Issued/Cancelled/Denied Annual rev 1/11 [PSD\_LS2]

1/9/2015 12:14:21 PM

Section Table  
Report Page 1 of 1



## ACDCS - DIVISION OF LAND DEVELOPMENT SERVICES

Report Date: Wednesday, December 31, 2014

Annual Report: 2014

Land Use Permit Applications Deadfiled

Type of Use: All

Parameters: [Status] Set To 'DEADFILED\*', [Permit Issued] Between 1/1/2014 And 12/31/2014

E.D.	Permit #	Status	Action Date	First Name	MI	Last Name	Type of Use	Project Description	Location Description	LU	East	North
20	1307021	DEADFILE	7/31/2014			Corriganville Volunteer	Institutional	Kitchen/bath addition to ex	N/s of MD 831 (Kriegbaum Road); W/s of Beachview; E	0	296500	682500
20	1305006	DEADFILE	5/31/2014			Coughenours Surveyi	Addition	Superstructure addition to	N/s of Greenwood Street @ corner with Garner Street;	0	299600	691200
3	1308016	DEADFILE	8/31/2014			Country Treasures	Grading	Upgrade entrance	NW/corner of National Pike (MD 144) and I-68 off ramp	0	357700	685500
29	L-3087	DEADFILE	5/31/2014	John		DeMoss	Single Family Dwelling	1)One story dwelling w/ba	600' SE/o First Street; @ SE/terminal end of Ellsworth	0	293000	670700
29	L-3124	DEADFILE	4/30/2014			Evans Assisted Living	Occupancy	Assisted Living (Re-locatio	NW/s of Locust Grove Road; 1/2 mile N/o MD 36 (acce	0	296000	676000
18	1311015	DEADFILE	11/30/2014			Foote Excavation	Forest Harvest	Select cut 6 acres	N/s of Old Midlothian Road; 400' NE/o Midlothian Road	0	251100	662000
6	1308003	DEADFILE	8/31/2014			Lighthouse of Hope c/	Addition	Two story addition to existi	SW/s of Moss Avenue; approximately 150' SE/o Pershi	0	292100	652200
34	1304014	DEADFILE	4/30/2014			Lucky 13 Towing c/o	Occupancy	Towing Service (re-locatio	SE/s of Bedford Road, at intersection of Biederlack Driv	0	311549	677437
24	1309011	DEADFILE	9/30/2014	Rebecca	D.	Norris	Home Occupation	Professional Counseling (	NE/s of Harwood Drive; 1200' S/o Sprucewood Drive	0	268800	661000
16	1309018	DEADFILE	9/30/2014	Sue		Rix	Home Occupation	Hair Salon	NW/s of Moores Hollow Road; 400' NE/o Irons Mountai	0	317800	651500
20	1309015	DEADFILE	9/30/2014	Kirk & Pamel		Robinette	Other	(3) Storage sheds for pers	SE/corner of Mount Savage (MD 36) & Cash Valley Ro	0	297000	682000
2	1306009	DEADFILE	6/30/2014			Smith Logging	Forest Harvest	Select cut 20 acres	N/s of Gorman Road; 1/8th mile E/of MD 51	0	374200	625400
10	1306012	DEADFILE	6/30/2014	John		Ternent	Addition	Addition to existing dwellin	SW/s of Water Station Run Road; 500' NW/o Steel Roa	0	247000	636000
9	1311011	DEADFILE	11/30/2014	Evan	E	Thomas	Single Family Dwelling	One story dwelling w/cove	NE/s of Laruel Run Road; 350' NW/o Laurel Run Ceme	0	233800	629500
29	L-3155	DEADFILE	12/31/2014	Terry	J	Tressler	Grading	Site preparation for future	SE/s of National Highway; 150' SW/o Holly Avenue; 25	0	287600	655700

Number Of Records Selected: 15

Report: Permits [ ]Issued [ ]Cancelled [ ]Denied [ ]Expired [ ]Deadfiled [ ]\_\_\_\_\_

Reports: Permits: Issued/Cancelled/Denied Annual rev 1/11 [PSD\_LS2]

1/9/2015 12:15:41 PM

Section 2C Table 4

Report Page 1 of 1

## 2014 Annual Audit

### Section 2D

#### Tabulated Reports

#### Land Use Permits Issued By Type

<u>Table</u>	<u>Type of Use</u>
1	Accessory Structures
2	Additions
3	Agricultural
4	Commercial
5	Demolition
6	Duplexes*
7	Extractive Type Industry*
8	Forest Harvest
9	Grading
10	Home Occupations
11	Industrial
12	Institutional
13	Mobile Homes
14	Multi-Family*
15	Occupancy
16	Other
17	Signs
18	Single Family Dwellings
19	Stormwater Management

*\*None – no record returned*



## ACDCS - DIVISION OF LAND DEVELOPMENT SERVICES

Report Date: Wednesday, December 31, 2014

Annual Report: 2014

Land Use Permit Applications Issued

Type of Use: Accessory Structure

Parameters: [Status] Set To 'ISSUED\*', [TYPE OF USE 1] Set To 'Accessory Structure\*', [Permit Issued] Between 1/1/2014 And 12/31/2014

E.D.	Permit #	Status	Action Date	First Name	MI	Last Name	Type of Use	Project Description	Location Description	LU	East	North
18	1302018	ISSUED	3/11/2014	John	T	Allen, Jr	Accessory Structure	Detached garage	375' SE/o Old Midlothian Road; NE/o Furnace Hill Road;	0	251800	661500
7	1410010	ISSUED	10/9/2014	Terry	A.	Athey	Accessory Structure	Detached carport	NE/s of Meadow Avenue; 375' NW/o Knobley Avenue; 7	0	285700	645800
8	1406010	ISSUED	6/30/2014	Kermit		Becker	Accessory Structure	Storage building	@ NW/corner of Minnetonka Avenue & Horse Rock Roa	0	227400	607400
18	1410017	ISSUED	10/24/2014	Aaron		Bennett	Accessory Structure	Storage shed	SE/terminus of Powerline Drive; 800' SE/o Old Midlothia	0	252000	661700
22	1404013	ISSUED	4/28/2014	Brian		Brinkman	Accessory Structure	Detached garage to replac	350' SE/o Christie Road intersection; 1/3 mile SE/o Ros	0	314900	671800
34	1403009	ISSUED	3/31/2014	Glenn	A	Brooks	Accessory Structure	Detached garage	SE/corner Bedford Road (MD 807) and Millpoint Drive in	0	315000	683000
26	1404019	ISSUED	4/25/2014	Henry	A	Brown	Accessory Structure	Storage shed	SW/corner of Tisdale Street & National Highway (US 40	0	254500	673500
20	1401005	ISSUED	1/29/2014	Deloris	D	Burley	Accessory Structure	Pole building for residential	SW/corner of Mason Dixon View and Ellerlise Road (MD	0	300900	692900
2	1405019	ISSUED	6/24/2014	Jacob	H	Click	Accessory Structure	Detached garage	N/s of Oldtown Road (MD 51); 200' SE/o Ginevan Way;	0	340300	629600
29	L-3161	ISSUED	3/19/2014	Mark	T	Collins	Accessory Structure	(1) Pole building for parkin	N/s of Gramlich Road; 9/10 mile SW/o Old Cash Valley	0	284900	667800
29	L-3170	ISSUED	4/28/2014	Charles		Cook	Accessory Structure	Storage shed	SE/s of Forest Drive; 400' SW/of Algonquin Avenue; 50	0	290500	664400
18	1408005	ISSUED	8/28/2014	Joseph		Crawford, Jr.	Accessory Structure	Detached Garage	E/s of Upper Georges Creek Road (MD936); S/s of alley	0	254500	658900
8	1405011	ISSUED	5/20/2014	Edward	T.	Delilo	Accessory Structure	Storage shed	SE/s of Hickory Hill Lane; 250' NE/o Burke Hill Road	0	244000	596000
29	L-3179	ISSUED	7/3/2014	Raymond		Digilarmo	Accessory Structure	Above ground pool (round)	SW/corner of Marty Street and Daniel Drive intersection;	0	290100	675100
29	L-3199	ISSUED	11/13/2014	Raymond		Digilarmo	Accessory Structure	"After-the-Fact" Authorizati	SW/corner of Marty Street & Daniel Drive intersection; 1/	0	290100	675100
16	1404031	ISSUED	4/30/2014	Daniel		Dunn	Accessory Structure	Storage shed	1/4 mile NW/o Uhl Hwy; NE/s of Goldens Ave.; @ SW/e	0	311700	651200
7	1310010	ISSUED	1/3/2014	Mark		Farris	Accessory Structure	(1) Detached garage; (2) r	NW/end of Barton Boulevard; 1/2 mile NW/o McMullen	0	276300	641700
16	1405002	ISSUED	5/20/2014			First General Services	Accessory Structure	Detached three car garage	W/s of Cresap Mill Road; 2/5 mile N/o Gravel Ridge Roa	0	333500	643000
7	1404005	ISSUED	4/25/2014	Jennifer		Flegal	Accessory Structure	In-ground pool	NW/s of Winchester Road; 1/3 mile NE/o Gunnings Deli	0	282000	642300
16	1405017	ISSUED	5/30/2014	Duane		Gamble	Accessory Structure	Detached garage	SE/s of Martins Mountain Lane; 1/2 mile NE/o Martin Or	0	320000	647000
24	1410005	ISSUED	10/15/2014	Leo		Ginty	Accessory Structure	Detached carport	SE/s of Washington Hollow Road; 300' SW/o Sines Roa	0	265300	665700
16	1406027	ISSUED	7/2/2014	Bridget		Hadley	Accessory Structure	Above ground pool	NW/s of Uhl Highway; across from Wilson Lane; 1/10 mi	0	312100	649800
34	1409017	ISSUED	10/8/2014	Merwin		Hast	Accessory Structure	1)Pole building on existing	NW/corner of Rocky Gap & Raffydiddle Rds intersect.; 1	0	326000	686000
12	1405020	ISSUED	6/4/2014	Cynthia		Hay	Accessory Structure	(1)Detached Garage; (2)D	S/s of Maple Drive; approximately 175' SE/o Welsh Hill	0	256800	664900
26	1403011	ISSUED	3/31/2014	William		Hedrick	Accessory Structure	Equipment storage (reside	SW/s of Welsh Hill; 500' N/o MD 936	0	256500	664000
31	1408007	ISSUED	8/12/2014	William		King	Accessory Structure	Pole building for residential	SE/s of McMullen Highway (US 220 S); 250' SW/o Haw	0	273200	630100
13	1306001	ISSUED	7/17/2014	Paul	F	Kirby	Accessory Structure	"After-the-Fact" Authorizati	@ end of Fawn Wood Drive; NE/s of Blank Road; 200'	0	267400	685600
29	L-3185	ISSUED	8/12/2014	Patricia		Kunis	Accessory Structure	Storage shed	NW/s of Weires Avenue; 1/5 mile SW/o Parkside Boule	0	284200	664800
1	1404027	ISSUED	5/29/2014	Gerald	E	Landers	Accessory Structure	Storage building	SW/o St Patricks Rd & Heavens Ln intersec.; 2/5 mile N	0	406100	656000
29	L-3182	ISSUED	7/23/2014	David		Lavin	Accessory Structure	Storage Shed	@ NW/corner of Maryland & Braddock Streets; 800' N/o	0	290900	670400
7	1408009	ISSUED	8/25/2014	Ralph	L.	Layman	Accessory Structure	Pole Building	E/s of Forest View Drive; W/s of Weitzell Boulevard; 500	0	278400	646000
22	1409002	ISSUED	11/12/2014	Ed		Lease	Accessory Structure	"After-the-Fact" Authorizati	@SE/corner of Country Club & Old Willow Brook Roads	0	310200	667600
12	1407016	ISSUED	7/24/2014	Richard		Lehman	Accessory Structure	Above ground pool	S/s of Depot Road; 1/2 mile NE/o Main Street (US 40)	0	260000	669600
18	1409013	ISSUED	10/14/2014	Michael	R.	Lindeman	Accessory Structure	Detached garage (for resid	NE/corner of Old Legislative and Klondike Rds intersect.	0	249500	651700
24	1407023	ISSUED	8/7/2014	Louis	E	Llewellyn	Accessory Structure	Storage shed	NW/s of Hoffman Hollow Road; 950' NE/o Old County R	0	263400	662500
13	1409011	ISSUED	10/8/2014	Todd		Logsdon	Accessory Structure	Pole building for wood stor	NE/s of Parkersburg Road; 100' SE/o Blackberry Lane;	0	266400	676900
21	1407005	ISSUED	7/15/2014	Charles	A	Lynch	Accessory Structure	Storage Shed	S/s of Old Hancock Road; 1/3 mile SE/o Old Mount Plea	0	323400	678500
10	1406006	ISSUED	7/22/2014	Donald Josep		McCabe	Accessory Structure	Detached garage	NW/s of Pekin St; SE/s of Lower Georges Creek Rd; 60	0	239200	631700
21	1410025	ISSUED	11/24/2014	George		McGee	Accessory Structure	Detached garage w/carport	SW/s of Baltimore Pike (MD 144); 500' SE/o Cedar Knol	0	323200	675000
29	L-3198	ISSUED	11/19/2014	Franklin	R	Milburn Sr.	Accessory Structure	Storage shed	NE/s of Woolworth & Victor Avenues intersection; 150'	0	292500	670300
6	1404006	ISSUED	4/25/2014	Debbie		Miller	Accessory Structure	Above ground pool w/attac	NE/corner of Mallard St & Tern Ave intersection; 450' S	0	291100	656100
34	1410001	ISSUED	10/3/2014	Frank		Morgan	Accessory Structure	Storage building	NW/s of Sweitzer Lane terminus; 1/2 mile NE/o Bedford	0	319600	687100

Report: Permits [ ]Issued [ ]Cancelled [ ]Denied [ ]Expired [ ]Deadfiled [ ]\_\_\_\_\_

Reports: Permits: Issued/Cancelled/Denied Annual rev 1/11 [PSD\_LS2]

1/8/2015 8:18:12 AM

Section 2D Table 1

Report Page 1 of 2

E.D.	Permit #	Status	Action Date	First Name	MI	Last Name	Type of Use	Project Description	Location Description	LU	East	North
1	1408006	ISSUED	8/25/2014	Michael	H	Peregoy	Accessory Structure	Storage shed	E/s MV Smith Road; 1/3 mile N/o I-68; 1/2 mile SE/o Wo		394600	673500
20	1404017	ISSUED	5/9/2014	John	L	Porter	Accessory Structure	1)Detached garage; 2)De	S/s of Tyson Lane; 130' W/o Schellsburg Road; 200' E/o	0	300900	691500
2	1405021	ISSUED	6/24/2014	Patricia	D.	Powell	Accessory Structure	Detached garage	S/s of Oldtown Road (MD 51); 1/5 mile NW/o David Tho	0	377900	625700
29	L-3171	ISSUED	5/8/2014	Sandra	K	Rafferty	Accessory Structure	Storage shed	E/s of Winchester Road; 175' N/o Quarry Ridge Road; 3	0	281900	654200
24	1408015	ISSUED	9/2/2014	Dwayne		Ritchey	Accessory Structure	"After-the-Fact" Authorizati	NW/s of Porter Road; @ intersection of Feldmans Alley;	0	263400	667000
29	L-3158	ISSUED	1/15/2014	Samanthe	D	Robey	Accessory Structure	Storage shed	NE/s of Helman Drive; 150' NW/o US 40 (National High	0	285000	663200
34	1409026	ISSUED	10/20/2014	Malinda		Sarver	Accessory Structure	1)Shed; 2) Home Occupati	@ NW/terminus end of Lisa Drive; 600' NW/o Bedford R	0	312800	680900
34	1405024	ISSUED	6/11/2014	Vernon		Shriver	Accessory Structure	Pavillion	N/s of Bealls Mill Road; @ N/end of Woodward Drive; 1/	0	317800	684500
29	L-3181	ISSUED	7/3/2014	Felicia		Sifford	Accessory Structure	Storage Shed	N/s of Richard Way; 350' NW/o Park Drive; 700' NE/o	0	282500	660800
22	1406018	ISSUED	7/7/2014	Terry	L	Snider	Accessory Structure	Garage for storage	SW/s of Christie Road; .18 mile SE/o Country Club Roa	0	315300	671800
24	1409021	ISSUED	10/31/2014	Lisa		Snow	Accessory Structure	"After-the-Fact" Authorizati	SW/s of Harwood Drive; 450' SE/o Vale Summit Road (	0	266300	660500
24	1409022	ISSUED	10/31/2014	Lisa		Snow	Accessory Structure	Detached carport	SW/s of Harwood Drive; 450' SE/o Vale Summit Road (	0	266300	660500
34	1407002	ISSUED	7/16/2014	Nicholas		Spano	Accessory Structure	Storage shed	NE/o Smouses Mill, Rocky Gap and Mason Roads inter	0	323600	687000
29	L-3184	ISSUED	8/20/2014	William		Tomlinson	Accessory Structure	Detached garage	NE/s of Woodlawn Avenue; 450' SE/o National Highway		287800	665400
29	L-3186	ISSUED	9/8/2014	Scott		Upole	Accessory Structure	Detached garage	NE/terminal end of Weires Avenue; SE/s of Weires Ave	0	286700	667200
29	L-3188	ISSUED	9/15/2014	Roger		Wilson	Accessory Structure	Storage shed	NE/s of Maryland Street; 150' W/o Braddock Street	0	290100	671000
6	1403017	ISSUED	4/7/2014	Bobby		Witt	Accessory Structure	Detached garage	S/corner of South Cresap Street & Mulberry Avenue inte	0	289500	654000
24	1412012	ISSUED	12/31/2014	Steven		Yaeger	Accessory Structure	1)Storage shed; 2)demoliti	NW/s of Parkersburg Road; 600' N/o Porter Road; SW/o	0	265800	669600

Number Of Records Selected: **60**



## ACDCS - DIVISION OF LAND DEVELOPMENT SERVICES

Report Date: Wednesday, December 31, 2014

Annual Report: 2014

Land Use Permit Applications Issued

Type of Use: Addition

Parameters: [Status] Set To 'ISSUED\*', [TYPE OF USE 1] Set To 'Addition\*', [Permit Issued] Between 1/1/2014 And 12/31/2014

E.D.	Permit #	Status	Action Date	First Name	MI	Last Name	Type of Use	Project Description	Location Description	LU	East	North
29	L-3174	ISSUED	6/17/2014	Chris	A.	Almond	Addition	Sunroom/storage room ad	NW/s of Maryland Street; 500' NE/o Old Cash Valley Ro	0	290100	669600
13	1405001	ISSUED	5/14/2014	Richard		Bender	Addition	Bedroom/bath addition to e	NE/s of Saint Georges Ln; across from Old School Rd;	0	271300	685000
3	1411013	ISSUED	12/17/2014	Jason		Bennett	Addition	Familyroom/bedroom/bath	S/s of Oliver Beltz Road; 600' E/o Rocky Road Lane; 4/5	0	343300	659700
20	1406014	ISSUED	7/1/2014	Stacey	L.	Bingaman	Addition	1)Second story addition to	@ NE/corner of Ellerslie Road (MD 35) & Short Street in	0	299900	690800
1	1401009	ISSUED	2/17/2014	Kenneth	B.	Bowman	Addition	Sunroom addition to existi	NW/s of Foster & Mann Roads intersection; 1/5 mile S/o	0	416200	689900
7	1404029	ISSUED	6/12/2014	Randal		Brant	Addition	Garage/mudroom addition	S/s of North Bel Air Dr; 200' SE/o Brandywine Dr; 230'	0	275900	642500
18	1409004	ISSUED	9/12/2014	Garrett		Brown	Addition	"After-the-fact" Authorizatio	SE/s of Upper Georges Creek Road (MD 936); 350' SW	0	253200	652600
2	1408012	ISSUED	9/18/2014	Kelly		Case	Addition	Bedroom addition to existi	NW/s of East Wilson Road; 900' NE/o Honeybunch Lan	0	340000	637000
11	1409030	ISSUED	10/15/2014	Henrietta		Cooper c/o KLM Hom	Addition	Covered porch addition to	N/s of National Highway; 600' W/o Sand Spring Road	0	250000	677500
24	1410019	ISSUED	10/31/2014	Larry		Cutter	Addition	Roof addition over existing	SE/s of Parkersburg Road; 150' NE/o Henry Russell Lan	0	267300	670800
3	1403020	ISSUED	4/2/2014	Donna		Cutter	Addition	Roof system over existing	300' SE/s of Murleys Branch Road; .15 mile S/o National	0	358700	683900
7	1404015	ISSUED	5/1/2014	Cynthia	M	Dahl	Addition	Diningroom/bedroom additi	NW/s of Cecil Avenue; 250' NE/o Ridgeway Avenue	0	281700	646600
18	1402001	ISSUED	3/19/2014	William	R.	Davis	Addition	(1)Bedroom/Bath additions	SE/end of Kerr Road; 1/2 mile E/o Upper Georges Cree	0	256000	660000
29	L-3190	ISSUED	9/24/2014	Terrance		Ellsworth	Addition	Covered porch addition to	SE/corner of First Street and Ellsworth Drive; 200' SW/o	0	292700	670900
7	1411008	ISSUED	12/10/2014	James		Filer, Jr.	Addition	Attached garage	SE/s of Lucky Valley Road; 1/4 mile S/o Brant Road	0	275600	645200
16	1405003	ISSUED	5/20/2014			First General Services	Addition	(1)Family room addition; (2	W/s of Cresap Mill Road; 2/5 mile N/o Gravel Ridge Roa	2	333500	643000
1	1409003	ISSUED	9/16/2014	Jeffrey	V.	Foreman	Addition	(1)Block addition to existin	NW/s of OP ROW (Dicks Ridge Road); 800' SW/o of Orl		412900	671200
29	L-3197	ISSUED	11/20/2014			Glottfely Construction	Addition	Walk-in closet and bathroo	N/s of Henry Drive; W/s of Falcon Court; 350' NE/o Shin	0	286900	669800
13	1406025	ISSUED	7/16/2014	Chase		Green	Addition	Bedroom/bath addition to e	NW/s of Brick Yard Row; 800' SW/o Calla Hill Road; @	0	268000	684600
10	1405022	ISSUED	7/14/2014	Brian	M	Grove	Addition	(1) Attached garage; (2) Gr	NE/corner of Water Station Run & Bluebaugh Rds inters	0	246500	636500
7	1411005	ISSUED	11/10/2014	John		Leighty	Addition	"ATF" Authorization of roof	SE/corner of Watson Street & Cecil Avenue intersection	0	280200	646100
6	1411011	ISSUED	12/5/2014	Tony		Lynn	Addition	Carport addition to existing	N/side of Bayberry Avenue; 200' W/o Flower Street; 600'	0	290700	653800
3	1410002	ISSUED	10/22/2014	Philip	Le	Marken	Addition	Deck addition w/roof to exi	W/s of North Service Drive; 500' N/o I-68; approximately	0	352200	687000
2	1405012	ISSUED	6/24/2014	Brian		Martin	Addition	Living/diningroom/bedroo	NW/s of Bear Hill Road; 2/3 mile SW/o Wagner Cutoff R	0	348500	640000
11	1407012	ISSUED	7/25/2014	Nevin		Montana	Addition	Addition to existing storage	W/s of Kemp Drive; 1/2 mile NE/o National Highway (US	0	254200	678600
13	1407006	ISSUED	7/22/2014	Mark & Brend		Moulden	Addition	Greatroom addition (with c	@ N/terminal end of Fireclay Mountain Road; 1.10 mile	0	264400	691700
29	L-3180	ISSUED	7/17/2014	Samuel		Myers	Addition	Closed in porch addition to	NW/corner of Porter and Miller Streets intersection; 200'	0	289000	666600
3	1409019	ISSUED	10/10/2014	Frederick	L.	Perrin	Addition	Covered porch addition to	SE/s of Black Valley Road; 3/4 mile NE/o Flintstone Cre	0	362000	688900
1	1407026	ISSUED	11/10/2014	Helene		Robbins	Addition	"After-the-Fact" Authorizati	E/s of Green Ridge Road; 1/2 mile NE/o National Pike (	0	396600	680300
18	1404026	ISSUED	5/2/2014	Ronald		Smith	Addition	Carport addition to existing	NE/corner of Upper Georges Creek Rd (MD 936) & Kaef	0	253200	653000
1	1410012	ISSUED	10/30/2014	James		Vance	Addition	One story addition to existi	NW/s of Price Road; 1/2 mile S/o National Pike (MD 144	0	419800	681100

Number Of Records Selected: 31

Report: Permits [ ]Issued [ ]Cancelled [ ]Denied [ ]Expired [ ]Deadfiled [ ]\_\_\_\_\_

Reports: Permits: Issued/Cancelled/Denied Annual rev 1/11 [PSD\_LS2]

1/8/2015 8:19:46 AM

Section 2D Table 2

Report Page 1 of 1



## ACDCS - DIVISION OF LAND DEVELOPMENT SERVICES

Report Date: Wednesday, December 31, 2014

Annual Report: 2014

Land Use Permit Applications Issued

Type of Use: Agricultural

Parameters: [Status] Set To 'ISSUED\*', [TYPE OF USE 1] Set To 'Agricultural\*', [Permit Issued] Between 1/1/2014 And 12/31/2014

E.D.	Permit #	Status	Action Date	First Name	MI	Last Name	Type of Use	Project Description	Location Description	LU	East	North
16	1404021	ISSUED	4/22/2014			Adams Construction (	Agricultural	Agricultural building for far	NW/s of Moores Hollow Road; 1 mile S/o Williams Road	0	318300	657200
21	1406020	ISSUED	7/16/2014	Ronald		Athey	Agricultural	Pole barn	NE/o terminal end of Ferguson Lane; 600' SE/o Mason	0	323000	686000
2	1406011	ISSUED	6/24/2014	Royce		Crabtree	Agricultural	Pole barn (replaces razed	NW/s of Levi Road; 9/10 mile NW/o Ruby Road	0	341200	642700
13	1406026	ISSUED	7/17/2014			Evergreen Estate Hold	Agricultural	Storage shed (for agricultu	NW/s of Trimble Road; 3/5 mile E/o Slabtown Road; 1/3	0	271500	679000
5	1404024	ISSUED	5/8/2014	Vernon		Grapes	Agricultural	Agricultural pole building fo	SE/s of Valley Road; across from Little Valley Drive; 1/3	0	311800	686600
31	1408013	ISSUED	8/28/2014	Jeffrey	A.	Jones	Agricultural	Horse barn	SW/corner of Potomac View Drive and Harmon Lane int	0	275800	635600
3	1404032	ISSUED	5/16/2014	Rebecca	W.	Mallow-Dawson	Agricultural	Agricultural storage buildin	NW/s of Teter Lane; 600' NE/o West Flintstone Creek R	0	349500	687700
34	1410018	ISSUED	10/24/2014	Mark		Morgan	Agricultural	Barn	@ N/terminus end of Raffydiddle Road; 2/5 mile NE/o R	0	327300	687400
2	1404012	ISSUED	4/21/2014	Shawn		Netzer	Agricultural	Pole building (farm equipm	NE/end of Dogwood Lane**; 400' N/o Oldtown Road (M		339300	630700
2	1404004	ISSUED	4/23/2014	Lonnie		Nixon	Agricultural	Agricultural Building	NW/end of Sierra Lane; 800' N/o Oldtown Road (MD 51)		338000	631100
16	1404014	ISSUED	4/25/2014	Warren		Portmess	Agricultural	Barn (replacement/within f	SW/terminal end of Mexico Farms Rd; 800' NW/o Mexic	0	301500	647300
2	1405009	ISSUED	5/19/2014	Bruce	A	Shafer	Agricultural	Agricultural pole building	SE/s of East Wilson Road; NE/s of James Hill Way; 1/3	0	342500	630100
21	1405023	ISSUED	6/13/2014	Darrell		Stonestreet	Agricultural	Pole building (Agricultural	NE/s of West Wilson Road; 400' SE/o Messick Hollow L	0	344400	676400
3	1411007	ISSUED	11/25/2014	Michael		Teter	Agricultural	Barn	N/s of Icy Lane; 1/3 mile E/o Oliver Beltz Road	0	350000	661000
13	1404016	ISSUED	4/29/2014	George		Wilhelm, Jr.	Agricultural	Barn	W/s of Barrelville Road (MD 47); .15 mile NW/o Belle St	0	281800	691400

Number Of Records Selected: 15

Report: Permits [ ]Issued [ ]Cancelled [ ]Denied [ ]Expired [ ]Deadfiled [ ]\_\_\_\_\_

Reports: Permits: Issued/Cancelled/Denied Annual rev 1/11 [PSD\_LS2]

1/8/2015 8:21:06 AM

Section 2D Table 3

Report Page 1 of 1





ACDCS - DIVISION OF LAND DEVELOPMENT SERVICES

Report Date: Wednesday, December 31, 2014

Annual Report: **2014**

Land Use Permit Applications Issued

Type of Use: Commercial

Parameters: [Status] Set To 'ISSUED\*', [TYPE OF USE 1] Set To 'Commercial\*', [Permit Issued] Between 1/1/2014 And 12/31/2014

E.D.	Permit #	Status	Action Date	First Name	MI	Last Name	Type of Use	Project Description	Location Description	LU	East	North
6	1407025	ISSUED	9/10/2014			ABC Supply c/o Greg	Commercial	1) Modular wholesale busi	NW/s of Upper Potomac Industrial Park St; 2/5 mile SE/	0	292800	659600
22	1403018	ISSUED	4/25/2014			ADLY Land Holding, L	Commercial	(1)Phase II build-out (shell	SW/s of Williams Road; 1/3 mile S/o Willow Brook Road	0	311000	662800
29	L-3163	ISSUED	9/30/2014			Auto Zone, c/o Curtis	Commercial	Retail auto parts store	NW/s of National Hwy (US 40); 500' SW/o Campground	0	283600	662600
29	L-3165	ISSUED	4/25/2014			Columbia Gas Transm	Commercial	Replace razed equipment	.17 mile SE/o Vocke Road; .10 mile SE/o McKenzie Roa	0	284800	660200
20	1310018	ISSUED	1/30/2014			Dollar General (Motor	Commercial	Dollar General (retail store	NW/s of Mount Savage Road (MD 36); 600' SW/o Home	0	296600	678200
34	1311004	ISSUED	9/5/2014			Dollar General (Naves	Commercial	Retail store (Dollar Genera	NE/corner of Naves Cross Rd & Morningside Dr intersec	0	311800	676400
29	L-3172	ISSUED	9/15/2014			Eaton Young Furniture	Commercial	Roof projection addition	E/s of Winchester Rd (MD 53); 3/4 mile N/o Craddock R		282200	651800
22	1301012	ISSUED	4/28/2014			Hillcrest-River Kampgr	Commercial	Vacation campground (25	SE/s of Hillcrest Drive; 350' SE/o I-68; adjacent to Hillcr		311500	672500
7	1403007	ISSUED	8/21/2014	Roy		Robertson	Commercial	Self-storage facility (four b	E/s of McMullen Highway (220 South); 100' NE/o Robert	0	279300	641100
7	1312009	ISSUED	1/24/2014			Sheetz, Inc. c/o Laurel	Commercial	Modular unit for retail area	SE/s corner of McMullen Highway & Potomac Street inte	0	284000	646000
7	1310004	ISSUED	1/8/2014			Sheetz, Inc. c/o Laurel	Commercial	1)Freezer/cooler/storage a	SE/s corner of McMullen Highway & Potomac Street inte	0	284000	646000

Number Of Records Selected: **11**

Report: Permits [ ]Issued [ ]Cancelled [ ]Denied [ ]Expired [ ]Deadfiled [ ]\_\_\_\_\_

Reports: Permits: Issued/Cancelled/Denied Annual rev 1/11 [PSD\_LS2]

1/8/2015 8:23:22 AM

Section **2D** Table **4**

Report Page 1 of 1



ACDCS - DIVISION OF LAND DEVELOPMENT SERVICES

Report Date: Wednesday, December 31, 2014

Annual Report: **2014**

Land Use Permit Applications Issued

Type of Use: Demolition

Parameters: [Status] Set To 'ISSUED\*', [TYPE OF USE 1] Set To 'Demolition\*', [Permit Issued] Between 1/1/2014 And 12/31/2014

E.D.	Permit #	Status	Action Date	First Name	MI	Last Name	Type of Use	Project Description	Location Description	LU	East	North
7	1403013	ISSUED	3/19/2014			Allegany County Habit	Demolition	Raze existing for future dw	SE/s of McMullen Highway (220 S); 50' NE/of Lee Street	0	282900	645200
29	L-3164	ISSUED	4/8/2014			Columbia Gas Transm	Demolition	Raze damaged building	SW/s of Martz Lane; 500' SE/o McKenzie Road	0	285000	660000
34	1405013	ISSUED	6/25/2014			Dollar General (Naves	Demolition	(1)Raze existing structures	NE/s of Naves Cross Road; 1/8th mile SE/o MD 807	0	311900	676400
29	L-3201	ISSUED	12/15/2014			Four Points Managem	Demolition	Raze retail building (Macki	NW/s of National Highway; 1/5 mile SW/o Campground	0	283200	662400
16	1405014	ISSUED	5/20/2014	Robert	W	Lemmert	Demolition	Raze existing structure/for	SE/s of Oriole Drive: 200' N/of Wing Ridge Drive interse	0	313600	651100
11	1412003	ISSUED	12/4/2014	Tammy	L	Mason	Demolition	Raze existing SFD and out	SW/s of Mount Savage Road (MD 36); 450' NW/o Tenn	0	257200	672000
10	1406019	ISSUED	6/24/2014			Miller Trucking (Crawf	Demolition	Raze dwelling	SW/s of Water Station Run Road; 600' NW/o Bluebaug	0	246000	637000
29	L-3193	ISSUED	12/22/2014			Penntex Ventures, LL	Demolition	Raze Maple Mountain "Pla	NW/side of Winchester Road (MD 53); across from sout	0	281900	658100
8	1405015	ISSUED	5/20/2014	Robert		Shreve	Demolition	Raze dwelling	SE/s of Red Maple Road; 200' N/o Westernport Road (	0	239400	595900
22	1404001	ISSUED	4/28/2014			Tri-State Zoo c/o Bob	Demolition	Raze/remove existing mob	N/corner of Christie Road and Cottage Inn Lane intersec	0	317000	671000

Number Of Records Selected: **10**

Report: Permits [ ]Issued [ ]Cancelled [ ]Denied [ ]Expired [ ]Deadfiled [ ]\_\_\_\_\_

Reports: Permits: Issued/Cancelled/Denied Annual rev 1/11 [PSD\_LS2]

1/8/2015 8:25:46 AM

Section **2D** Table **5**

Report Page 1 of 1



ACDCS - DIVISION OF LAND DEVELOPMENT SERVICES

Report Date: #Error

Annual Report:

Land Use Permit Applications

Type of Use:

Parameters: [Status] Set To 'ISSUED\*', [TYPE OF USE 1] Set To 'Duplex\*', [Permit Issued] Between 1/1/2014 And 12/31/2014

---

E.D. Permit #	Status	Action Date	First Name	MI	Last Name	Type of Use	Project Description	Location Description	LU	East	North
---------------	--------	-------------	------------	----	-----------	-------------	---------------------	----------------------	----	------	-------

---

Number Of Records Selected: #Error

---

Report: Permits [ ]Issued [ ]Cancelled [ ]Denied [ ]Expired [ ]Deadfiled [ ]\_\_\_\_\_

Reports: Permits: Issued/Cancelled/Denied Annual rev 1/11 [PSD\_LS2]

1/8/2015 8:27:48 AM

Section Table  
Report Page 1 of 1



ACDCS - DIVISION OF LAND DEVELOPMENT SERVICES

Report Date: #Error

Annual Report:

Land Use Permit Applications

Type of Use:

Parameters: [Status] Set To 'ISSUED\*', [TYPE OF USE 1] Set To 'Extractive Type Industry\*', [Permit Issued] Between 1/1/2014 And 12/31/2014

---

E.D. Permit #	Status	Action Date	First Name	MI	Last Name	Type of Use	Project Description	Location Description	LU East	North
---------------	--------	-------------	------------	----	-----------	-------------	---------------------	----------------------	---------	-------

---

Number Of Records Selected: #Error

---

Report: Permits [ ]Issued [ ]Cancelled [ ]Denied [ ]Expired [ ]Deadfiled [ ]\_\_\_\_\_

Reports: Permits: Issued/Cancelled/Denied Annual rev 1/11 [PSD\_LS2]

1/8/2015 8:29:49 AM

---

Section Table  
Report Page 1 of 1



## ACDCS - DIVISION OF LAND DEVELOPMENT SERVICES

Report Date: Wednesday, December 31, 2014

Annual Report: 2014

Land Use Permit Applications Issued

Type of Use: Forest Harvest

Parameters: [Status] Set To 'ISSUED\*', [TYPE OF USE 1] Set To 'Forest Harvest\*', [Permit Issued] Between 1/1/2014 And 12/31/2014

E.D.	Permit #	Status	Action Date	First Name	MI	Last Name	Type of Use	Project Description	Location Description	LU	East	North
2	1410020	ISSUED	10/31/2014			Cessna Brothers Logg	Forest Harvest	Select cut of 37 acres	SW/s of Oldtown Road (MD 51) adj to South End Rod a	0	363500	622000
1	1408004	ISSUED	10/8/2014			Cessna Brothers Logg	Forest Harvest	Select cut of 50 acres	S/s of I-68 @Orleans Road intersection; Access via Sto	0	413000	684000
3	1408002	ISSUED	8/13/2014			Cessna Brothers Logg	Forest Harvest	Select cut of 50 acres	N/s of Oliver Beltz Road; Access via Humbertson Lane;	0	350000	665000
21	1408003	ISSUED	8/12/2014			Cessna Brothers Logg	Forest Harvest	Select cut of 60 acres	N/s of Williams Road; E/o Hinkle Road; W/o Hilltop Far	0	333000	664000
8	1411002	ISSUED	11/7/2014			Connor Logging (Bono	Forest Harvest	Select/clear cut of 20 acre	Access via Sisler Road; E/s of MD 36, 250' N/o Creeksi	0	223000	614000
24	1412005	ISSUED	12/17/2014			Connor Logging (Dans	Forest Harvest	Select cut of 20 acres / Cle	SW/s of Burning Mines Road; Approx one mile SE/o MD	0	262000	647750
13	1411012	ISSUED	12/31/2014			Ebys Sawmill	Forest Harvest	Select Cut of 15 Acres	W/s of Bald Knob Road; W/o Pleasant Meadow Road	0	270000	690500
29	L-3156	ISSUED	1/13/2014			G&D Beitzel Logging (	Forest Harvest	Select cut of 8 acres	NW/s of Montana Avenue; 200' NE/o Georgia Avenue; 1	0	294000	676000
1	1409005	ISSUED	9/17/2014			McCusker Logging (G	Forest Harvest	Select cut of 12 acres	SW/s of Oldtown Orleans Road; 600' E/o Dons Lane; N	0	406000	658000
3	1410014	ISSUED	10/24/2014			McCusker Logging (M	Forest Harvest	Select cut of 47 acres	N/s of I-68; E/s of Polish Mountain; E/o Tensor Lane; ac	0	373000	673000
2	1407029	ISSUED	8/8/2014	Shawn		Netzer	Forest Harvest	Select cut 14 acres	NE/end of Dogwood Lane**; 400' N/o Oldtown Road (M	0	339300	630700
7	1407022	ISSUED	8/8/2014			Randy Robosson Log	Forest Harvest	Select cut of 50 acres	S/o Old Orchard Road and Clover Creek Roads; access	0	272800	647000
26	1401003	ISSUED	1/17/2014			Route 95 Wood Produ	Forest Harvest	Select cut of 137 Acres	At the end of Blan Avon Road extended; W/o City of Fro	0	248000	667000
16	1410007	ISSUED	10/8/2014	Paul	E.	Smith	Forest Harvest	Select cut of 17 acres	SW/terminus of Mexico Farms Road; access via private	0	301500	647300
2	1301005	ISSUED	5/13/2014			Town Creek Logging	Forest Harvest	After-the-Fact Authorizatio	NW/s of Lower Town Creek Road; 1/8 mile N/o MD 51 (	0	354000	629000
10	1407021	ISSUED	8/8/2014			Western Maryland Lu	Forest Harvest	Select cut of 104 acres	NW/o Lonaconing; @ end of Old Coney Rd; access vial	0	243000	643000
18	1407003	ISSUED	7/8/2014			Western Maryland Lu	Forest Harvest	Select cut of 70 acres	NW/s of Old Legislative Road @ intersection w/Squirrel	0	247000	646000
18	1401001	ISSUED	1/17/2014			Western Maryland Lu	Forest Harvest	Select cut of approximately	NE/s of Buskirk Hollow Road; N/o Gilmore Watershed a	0	254000	641000
18	1411003	ISSUED	12/5/2014			Western Maryland Lu	Forest Harvest	Clear cut of 32 acres	S/s of Cabin Run Road; 3/5 mile SE/o Upper Georges C	0	260200	655400
9	1409028	ISSUED	10/8/2014			Western Maryland Lu	Forest Harvest	Select cut of 23 acres	NE/s of Old Miller Road; 1 mile SE/o MD 36	0	237000	617000
3	1409008	ISSUED	11/14/2014			Wood Products, Inc.	Forest Harvest	Select cut of 50 acres	N/s of Wallizer Road; W/o Black Sulphur Road; 1/3 mile	0	376000	670000

Number Of Records Selected: 21

Report: Permits [ ]Issued [ ]Cancelled [ ]Denied [ ]Expired [ ]Deadfiled [ ]\_\_\_\_\_

Reports: Permits: Issued/Cancelled/Denied Annual rev 1/11 [PSD\_LS2]

1/8/2015 8:31:00 AM

Section 2D Table 8

Report Page 1 of 1



# ACDCS - DIVISION OF LAND DEVELOPMENT SERVICES

Report Date: Wednesday, December 31, 2014

Annual Report: 2014

Land Use Permit Applications Issued

Type of Use: Grading

Parameters: [Status] Set To 'ISSUED\*', [TYPE OF USE 1] Set To 'Grading\*', [Permit Issued] Between 1/1/2014 And 12/31/2014

E.D.	Permit #	Status	Action Date	First Name	MI	Last Name	Type of Use	Project Description	Location Description	LU	East	North
24	1410009	ISSUED	10/15/2014			Adams & Sons Constr	Grading	Clearing associated with w	SE/s of Butternut Hollow Road; 800' SW/o inter w/Hoffm	0	265000	665700
21	1404020	ISSUED	4/22/2014			Adams Construction (	Grading	Fill site	SW/s of Hinkle Road @ end of Natures Way; adjacent t	0	330500	670500
3	1410021	ISSUED	10/23/2014			Adams Construction (	Grading	Road installation	NW/s of Black Valley Road; 1/4 mile NE/o Flintstone Cr	0	360000	687100
3	1407020	ISSUED	7/28/2014			Adams Construction (	Grading	Road installation	SE/s of Old Cumberland Road; 1/5 mile SW/o Ridge Ro	0	378000	684500
16	1409027	ISSUED	10/14/2014			Allegany County Com	Grading	Grading	SW/s of PPG Road; 800' SE/o Day Road; 200' SE/o Hu	0	306500	643600
31	1311013	ISSUED	2/28/2014			Allegany County Com	Grading	Fill site	SE/s of Barton Park Drive; 1/2 mile SW/o MD 956 inters	0	275500	632000
2	1404023	ISSUED	5/2/2014	Leonard	B.	Ballerstadt	Grading	Fill area	SE/s of Malcolm Road; 1/3 mile SW/o Tunnel Hill Road;	0	384000	627800
13	1406004	ISSUED	6/13/2014	Edwin		Beal (c/o Carl Belt)	Grading	1) Backfill barn foundation;	E/s of Mile Lane; 1/2 mile NE/o Bear Camp Lane; 1/5 mi	0	279000	691000
34	1406022	ISSUED	8/14/2014	Christopher		Bennett	Grading	Landscaping/fill	SE/s of Morningside Drive; 6/10 mile NE/o Naves Cross	0	313800	678500
16	1410023	ISSUED	10/31/2014	Mark	D	Blace	Grading	1) Driveway installation; 2)	SE/s of Martins Mountain Lane; 9/10 mile NE/o Old Oldt	0	322400	640200
8	1312008	ISSUED	2/18/2014	Roger		Brashear	Grading	Fill site #2 (waste construct	S/s of Brashear Lane: 3/5 mile N/o Stoney Run Road int	0	229000	613000
9	1407010	ISSUED	7/25/2014	Alan	D	Clark	Grading	"After-the-Fact" Authorizati	NW/s of Potomac Hollow Road; 1500' NE/o New Georg	0	232800	623500
2	1404018	ISSUED	4/25/2014	Kyle		Claus	Grading	Fill site	E/s of Wagner Road; approx.1 mile N/o MD 51 (Oldtown	0	348600	631800
10	1407007	ISSUED	9/12/2014			Columbia Gas of Mary	Grading	Gasline replacement	N/side of Potomac Hollow; E/o Barton; SW/o Jackson M	0	238000	627000
18	1409016	ISSUED	9/22/2014	William	R.	Davis	Grading	Fill site (spoil from 13SS11	SE/end of Kerr Road; 1/2 mile E/o Upper Georges Cree	0	256000	660000
34	1412001	ISSUED	12/8/2014	Mary Beth		Dawson	Grading	"After-the-Fact" Authorizati	N/s of Bealls Mill Road; 1/5 mile SE/o Bedford Road (M	0	317800	684300
3	1312005	ISSUED	9/19/2014			Fort Hill Rifle & Pistol	Grading	Landscaping	E/s of Cresap Mill Road; 3 miles N/o MD 51 at powerline	0	333900	652800
29	L-3134	ISSUED	6/27/2014	Bradley		Gary	Grading	"After-the-Fact"- Authorizat	NW/s of National Highway; 3/10 mile SW/o Old Mount S	0	294100	673200
16	1404002	ISSUED	4/11/2014	Tim		Geiger	Grading	Clearing/grubbing/tree stu	SW/corner of Buckley Road & MD 51 intersection; 2/5 m	0	324500	634800
20	1405026	ISSUED	6/11/2014	Willie		Groves	Grading	Clearing & Grubbing; Rem	SE/s of Cash Valley Road; 1200' NE/o Manteo Drive	0	295400	680900
29	L-3080	ISSUED	5/29/2014	James		Hartman	Grading	"After-the-Fact" Authorizati	N/o Craddock Road; access via private farm road	0	279300	652000
7	1408011	ISSUED	8/28/2014	William		Hedrick	Grading	"After-the-Fact" Authorizati	W/s of Redwood Street; 250' N/o Brant Road; 500' S/o F	0	282200	646700
6	1407019	ISSUED	8/14/2014	Gary Lynn		Iden	Grading	Replacing drainage pipes/l	W/s of McMullen Highway; @ intersection with Aspen	0	291500	658800
29	L-3195	ISSUED	10/27/2014			Islamic Society of Cu	Grading	Parking lot improvements	@ end of Clubhouse Road; 600' NE/of Martz Lane; E/o I	0	285200	661500
31	1405004	ISSUED	5/23/2014	Jeffrey	A.	Jones	Grading	Tree removal, clearing and	SW/corner of Potomac View Drive and Harmon Lane int	0	275800	635600
3	1408016	ISSUED	9/19/2014	Chris		Kellermeyer	Grading	Site preparation for future	W/s of West Wilson Road adjacent to Fair Oaks Lane	0	344600	679400
8	1404025	ISSUED	5/2/2014	Thomas		Marsh	Grading	Extending existing drivewa	SW/s of Stoney Run Road; 500' NE/o intersection of Hor	0	227400	610000
22	1404007	ISSUED	4/16/2014	Ronald		Martin	Grading	Site preparation for dwellin	SE/s of Shades Lane; 2/5 mile SW/o Naves Cross Road	0	310600	674800
21	1406007	ISSUED	6/24/2014	George		McGee	Grading	Site preparation for future	SW/s of Baltimore Pike MD 144; 500' SE/o Cedar Knoll	0	323000	675000
21	1304031	ISSUED	7/31/2014			Merit Contracting, Inc.	Grading	Road installation (Cool Ru	NE/s of Williams Road; @ Merit Court; 550' NW/o Willia	0	330000	664000
31	1411010	ISSUED	12/5/2014	Derrick & Mar		Nelson	Grading	1) Site preparation for futu	NW/corner of Clement Armstrong Rd & Harmon Ln inter	0	275000	637000
6	1403024	ISSUED	4/7/2014	Nicholas		Nies	Grading	Landscaping	E/s of McMullen Highway; 100' N/o intersection of Cresa	0	291200	657500
2	1404008	ISSUED	4/17/2014	Robert		Piper	Grading	Fill site	W/s of Wagner Road; Approx.1 mile N/o MD 51 (Oldtow	0	348500	631800
3	1409014	ISSUED	10/17/2014	Keith		Reinhart	Grading	Site preparation for future	NW/s of Williams Road; 250' SW/o Bones Lane; 450' S	0	337200	665400
21	1409029	ISSUED	10/2/2014	Aaron		Rudolph	Grading	Fill area	NW/s of Outlaw Ridge Road; 250' SW/s of National Pike	0	354800	685900
16	1401002	ISSUED	3/10/2014			SBA Communications	Grading	Site preparation for cellular	SE/s of Neidhardt Wy; 1/5 mile SW/o Moores Hollow Rd	0	317500	655000
22	1311007	ISSUED	4/15/2014			Seventh Day Adventis	Grading	Entrance improvements	E/s of Williams Road; 1/4 mile SE/o Willow Brook Road;	0	312000	663000
22	1410013	ISSUED	11/7/2014			Seventh Day Adventis	Grading	Site preparation (for churc	E/s of Williams Road; 1/4 mile SE/o Willow Brook Road;	0	312000	663000
7	1403021	ISSUED	5/2/2014	Robert		Shaffer	Grading	"After-the-Fact" Authorizati	@ SW/intersection of Winchester Road and McMullen H	0	283100	646000
7	1401004	ISSUED	1/10/2014			Sheetz, Inc. c/o John	Grading	Site preparation for retaini	SE/corner of McMullen Highway & Potomac Street inter	0	284000	646000
5	1403023	ISSUED	3/31/2014	Jacob	A.	Siehler	Grading	Fill Site	E/s of Hidden Hollow Road (AKA Siehler Ridge Road); 1	0	315000	689000
16	1406002	ISSUED	6/13/2014	Mark	K	Stafford	Grading	Landscap	W/s of Wildcat Hollow; 1/2 mi S/o Williams Road	0	320000	655000

Report: Permits [ ]Issued [ ]Cancelled [ ]Denied [ ]Expired [ ]Deadfiled [ ]\_\_\_\_\_

Reports: Permits: Issued/Cancelled/Denied Annual rev 1/11 [PSD\_LS2]

1/8/2015 8:32:15 AM

Section 2D Table 9

Report Page 1 of 2

E.D.	Permit #	Status	Action Date	First Name	MI	Last Name	Type of Use	Project Description	Location Description	LU	East	North
8	1411004	ISSUED	11/14/2014	Joseph		Supinsky	Grading	Clearing and grubbing; driv	NE/s of Westernport Road (MD 135); 550' SE/o Red Ma		240000	595600
3	1407015	ISSUED	7/25/2014	Manuela		Taylor	Grading	Clearing and grubbing for f	SW/s of Old Cumberland Road; 300' SE/o Ridge Road	0	377500	684000
22	1312007	ISSUED	1/3/2014			Teter Landscaping (K	Grading	Excavation of bank (rear of	SW/s of Naves Cross Road @ Failingers Complex	0	312500	675800
18	1406023	ISSUED	7/25/2014			Trinity Assembly of Go	Grading	Parking lot expansion	SW/corner of Old Midlothian & Old Legislative Roads int	0	250400	661700
29	L-3169	ISSUED	5/12/2014	Scott		Upole	Grading	1)Extend road; install drive	NE/terminal end of Weires Avenue; SE/s of Weires Ave	0	286700	667200
8	1403022	ISSUED	4/7/2014			Upper Potomac Rod &	Grading	Fill site	SW/s of Gun Club Rd; Approx 1/4 mile N/o Rock St bet	0	220000	611000
8	1405005	ISSUED	5/7/2014			Upper Potomac Rod &	Grading	Fill site (expansion of proje	SW/s of Gun Club Rd; Approx 1/4 mile N/o Rock St bet	0	220000	611000
6	1404022	ISSUED	5/9/2014	Beverly		Vanmeter	Grading	Replacing ditches/installin	SE/s of Heather Street @ corner of Lotus Avenue	0	289100	653200
16	1406003	ISSUED	6/25/2014	Tom		Wellons	Grading	Infrastructure installation (r	SW/s of Mexico Farms Rd; @ Bierman Rd intersect.; ap	0	305500	648300

Number Of Records Selected: **51**



ACDCS - DIVISION OF LAND DEVELOPMENT SERVICES

Report Date: Wednesday, December 31, 2014

Annual Report: **2014**

Land Use Permit Applications Issued

Type of Use: Home Occupations

Parameters: [Status] Set To 'ISSUED\*', [TYPE OF USE 1] Set To 'Home Occupation\*', [Permit Issued] Between 1/1/2014 And 12/31/2014

E.D.	Permit #	Status	Action Date	First Name	MI	Last Name	Type of Use	Project Description	Location Description	LU	East	North
24	1407017	ISSUED	7/29/2014	Richard		Atkinson	Home Occupation	Auto repair w/ inspection st	NE/s of Mountainside Terrace; 1/4 mile SE/o Piney Mou	0	268000	666000
29	L-3187	ISSUED	9/10/2014	Ibrahim	H.	Chapeyama	Home Occupation	Doctors office (Physical Th	N/s of Snyder Drive; 350' N/o Butler Drive; 1/4 mile NW/		287800	671900
7	1403006	ISSUED	4/2/2014	Dean		McKenzie	Home Occupation	Gun smithing, repair and in	NE/s of Meadow Avenue; 200' NW/o McKay Avenue; 18	0	285700	646900
29	L-3127	ISSUED	5/22/2014	Loretta	C	Pettiford	Home Occupation	"After-the-Fact" Authorizati	NW/intersection of Keatley Drive and Henry Drive; 600'	0	286000	669500
13	1409006	ISSUED	10/9/2014	Penny		Witt	Home Occupation	Beauty Salon (Affairs with	NE/s of Spataro Lane; 750' SE/o Mount Savage Road (	0	264900	675700

Number Of Records Selected: **5**





ACDCS - DIVISION OF LAND DEVELOPMENT SERVICES

Report Date: Wednesday, December 31, 2014

Annual Report: **2014**

Land Use Permit Applications Issued

Type of Use: Industrial

Parameters: [Status] Set To 'ISSUED\*', [TYPE OF USE 1] Set To 'Industrial\*', [Permit Issued] Between 1/1/2014 And 12/31/2014

E.D.	Permit #	Status	Action Date	First Name	MI	Last Name	Type of Use	Project Description	Location Description	LU	East	North
16	1406013	ISSUED	7/1/2014			Fibred-Maryland	Industrial	Phase I (2 of 2): 1) Equipm	S/s of River Road; 3/4 mile SW/o Pittsburgh Plate Glass	0	307200	643000
16	1406012	ISSUED	7/1/2014			Fibred-Maryland	Industrial	Phase I (1 of 2): Sludge ca	S/s of River Road; 3/4 mile SW/o Pittsburgh Plate Glass	0	307200	643000

Number Of Records Selected: **2**



ACDCS - DIVISION OF LAND DEVELOPMENT SERVICES

Report Date: Wednesday, December 31, 2014

Annual Report: **2014**

Land Use Permit Applications Issued

Type of Use: Institutional

Parameters: [Status] Set To 'ISSUED\*', [TYPE OF USE 1] Set To 'Institutional\*', [Permit Issued] Between 1/1/2014 And 12/31/2014

E.D.	Permit #	Status	Action Date	First Name	MI	Last Name	Type of Use	Project Description	Location Description	LU	East	North
2	1404011	ISSUED	6/25/2014			Allegany Boys Camp c	Institutional	Single Family Dwelling (St	SE/s of Wagner Cutoff Road; 9/10 mile E/o Bear Hill Ro		355100	642000
2	1404010	ISSUED	6/25/2014			Allegany Boys Camp c	Institutional	Single Family Dwelling (St	N/s of Wagner Cutoff Road; 2/3 mile SE/o Bear Hill Roa		353700	642100
2	1409009	ISSUED	10/20/2014			Oldtown VFD c/o Ken	Institutional	Utility building (addition) to	SW/s of Oldtown Road (MD 51); 1/5 mile NW/o Oldtown		343500	626800
2	1410006	ISSUED	12/30/2014			Oldtown VFW Post #9	Institutional	"After-the Fact" Authorizati	SW/s of Oldtown Road (MD 51); 1/4 mile SE/o Opressa	0	342600	627600
7	1406015	ISSUED	8/26/2014			Pinto Mennonite Chur	Institutional	Youth Center	S/s of Pinto Road; 600' NW/o Winchester and Pinto Roa	0	280600	637800
7	1403001	ISSUED	3/24/2014			Pinto Mennonite Chur	Institutional	Pavillion	S/s of Pinto Road; 600' NW/o Winchester and Pinto Roa	0	280600	637800

Number Of Records Selected: **6**



ACDCS - DIVISION OF LAND DEVELOPMENT SERVICES

Report Date: Wednesday, December 31, 2014

Annual Report: **2014**

Land Use Permit Applications Issued

Type of Use: Mobile Home

Parameters: [Status] Set To 'ISSUED\*', [TYPE OF USE 1] Set To 'Mobile Home\*', [Permit Issued] Between 1/1/2014 And 12/31/2014

E.D.	Permit #	Status	Action Date	First Name	MI	Last Name	Type of Use	Project Description	Location Description	LU	East	North
18	1407008	ISSUED	8/15/2014	Leon		Cadwallader	Mobile Home	Doublewide mobile home	SE/s of Miners Avenue; 350' NE/o Tannery Row; NW/o	0	249700	643000
16	1409007	ISSUED	11/24/2014	Bradley		Dolan	Mobile Home	Temporary Mobile Home (r	S/s of Mexico Farms Road; Across from Gibson Lane &	0	303000	648600
2	1403003	ISSUED	5/6/2014	Charles		Mathews	Mobile Home	Doublewide mobile home t	NE/s of Manifold Road; 800' SE/o Ford; S/s of Town Cre	0	366500	635900
5	1404030	ISSUED	5/30/2014	James	A	Miller	Mobile Home	"After-the-Fact" Authorizati	NE/corner of Amherst Avenue & Boundary Street inters	0	305000	678000
24	1405010	ISSUED	6/23/2014	John	T.	Moffitt	Mobile Home	Singlewide mobile home	SW/s of Burning Mines Road; 1/3rd mile SE/o Kens Lan	0	267000	649300
18	1404033	ISSUED	5/19/2014	Daniel		Muir	Mobile Home	1)Doublewide Mobile Hom	1.9 miles SE/o New Georges Creek Rd (MD36); NE/s of	0	260500	643600
7	1407024	ISSUED	8/13/2014			Showcase Homes (Je	Mobile Home	Doublewide mobile home t	SW/s of Spruce Street; 300' S/o Fir Tree; 600' W/o McM	0	282300	647000
10	1310007	ISSUED	6/3/2014	Melissa		Witt	Mobile Home	Singlewide mobile home	E/s of Coal Slate Lane; 200' NE/o Charlestown Road; 1/	0	245300	633900

Number Of Records Selected: **8**

Report: Permits [ ] Issued [ ] Cancelled [ ] Denied [ ] Expired [ ] Deadfiled [ ] \_\_\_\_\_

Reports: Permits: Issued/Cancelled/Denied Annual rev 1/11 [PSD\_LS2]

1/8/2015 8:39:41 AM

Section **2D** Table **13**

Report Page 1 of 1



ACDCS - DIVISION OF LAND DEVELOPMENT SERVICES

Report Date: #Error

Annual Report:

Land Use Permit Applications

Type of Use:

Parameters: [Status] Set To 'ISSUED\*', [TYPE OF USE 1] Set To 'Multi-Family\*', [Permit Issued] Between 1/1/2014 And 12/31/2014

---

E.D. Permit #	Status	Action Date	First Name	MI	Last Name	Type of Use	Project Description	Location Description	LU	East	North
---------------	--------	-------------	------------	----	-----------	-------------	---------------------	----------------------	----	------	-------

---

Number Of Records Selected: **#Error**

---

Report: Permits [ ] Issued [ ] Cancelled [ ] Denied [ ] Expired [ ] Deadfiled [ ] \_\_\_\_\_

Reports: Permits: Issued/Cancelled/Denied Annual rev 1/11 [PSD\_LS2]

1/8/2015 8:41:04 AM

Section Table  
Report Page 1 of 1



ACDCS - DIVISION OF LAND DEVELOPMENT SERVICES

Report Date: Wednesday, December 31, 2014

Annual Report: **2014**

Land Use Permit Applications Issued

Type of Use: Occupancy

Parameters: [Status] Set To 'ISSUED\*', [TYPE OF USE 1] Set To 'Occupancy\*', [Permit Issued] Between 1/1/2014 And 12/31/2014

E.D.	Permit #	Status	Action Date	First Name	MI	Last Name	Type of Use	Project Description	Location Description	LU	East	North
34	1407014	ISSUED	8/13/2014			Amoruso, LLC c/o Lu	Occupancy	Warehouse	NW/s of Bedford Road; 200' SW/o Knob Road; 1/5 mile	0	311000	678000
8	1410022	ISSUED	11/24/2014			D & D Motors (McCool	Occupancy	1)Used Car Sales; 2)Auto I	NW/s of Crooks Avenue (MD 135A); 500' NE/o Western		241700	595300
29	L-3189	ISSUED	10/22/2014	Brian		Fishel	Occupancy	Retail sales of specialty ite	NW/s of Braddock Road; 150' SW/o Glennview Terrace;	0	285400	662100
29	L-3160	ISSUED	3/20/2014			Healthy Wayz c/o Krist	Occupancy	Chiropractic Center	SE/corner of National Highway (US 40) & Center Street i	0	287100	664900
29	L-3159	ISSUED	3/3/2014			NAPA Auto Parts c/o	Occupancy	Auto parts store	SE/s of National Hwy (US 40); 1/4 mile SW/o Campgrou	0	283200	662000
29	L-3194	ISSUED	12/2/2014			Retrofit Wellness Cent	Occupancy	Spa (within existing "C" us	NE/s of National Highway; 1/5 mile SE/o Red Hill Road;	0	278000	662800
22	1308027	ISSUED	3/6/2014			Seventh Day Adventis	Occupancy	Church (within existing sch	E/s of Williams Road; 1/4 mile SE/o Willow Brook Road;	0	312000	663000
18	1306021	ISSUED	8/4/2014			Tattoo Nouveau	Occupancy	"After-the-Fact" Authorizati	SE/s of New Georges Creek Road; 200' SW/o Ocean Hi	0	253700	646600
16	1311006	ISSUED	2/21/2014			The Millstone Country	Occupancy	Country Store	NE/s of Oldtown Road (MD 51); @ intersection w/Old Ol	0	319300	636100
6	1409012	ISSUED	10/29/2014			Winters Towing and G	Occupancy	"After-the-Fact" Authorizati	NE/s of Upper Potomac Industrial Park Street; Access r	0	293800	661200

Number Of Records Selected: **10**

Report: Permits [ ]Issued [ ]Cancelled [ ]Denied [ ]Expired [ ]Deadfiled [ ]\_\_\_\_\_

Reports: Permits: Issued/Cancelled/Denied Annual rev 1/11 [PSD\_LS2]

1/8/2015 8:42:20 AM

Section **2D** Table **15**

Report Page 1 of 1



## ACDCS - DIVISION OF LAND DEVELOPMENT SERVICES

Report Date: Wednesday, December 31, 2014

Annual Report: 2014

Land Use Permit Applications Issued

Type of Use: Other

Parameters: [Status] Set To 'ISSUED\*', [TYPE OF USE 1] Set To 'Other\*', [Permit Issued] Between 1/1/2014 And 12/31/2014

E.D.	Permit #	Status	Action Date	First Name	MI	Last Name	Type of Use	Project Description	Location Description	LU	East	North
16	1403010	ISSUED	4/16/2014			Allegany County Com	Other	Bridge Replacement (Cou	River Road Bridge over C&O Canal Lock; W/o MD 51	0	310000	643500
7	1407004	ISSUED	7/3/2014	Thomas		Davis, Jr.	Other	Reauthorization of detache	NW/s Rock Quarry Drive, 400' SW/o Watson Street; SE	0	279300	646300
16	1411001	ISSUED	11/14/2014	Bradley and		Dolan	Other	Temporary storage of singl	S/s of Mexico Farms Road; across from Gibson Lane &	0	303000	648600
16	1405018	ISSUED	6/9/2014			OCCI, Inc. (Re: CSX	Other	(1)Contractor Field Office	SE/corner of Lockhouse and River Rds intersection; app	0	310200	643600
24	1303004	ISSUED	4/24/2014			Verizon c/o RETTEW	Other	(1)Telecom utility building (	SE/s of Piney Mountain Road; NE/s of Pineview Drive; S	0	269500	666500
18	1303001	ISSUED	4/24/2014			Verizon c/o RETTEW	Other	(1)Telecom utility building (	SE/s of terminal end of Kerr Rd; NE/o Sloan Ave.; appro	0	256500	660000
29	L-3122	ISSUED	4/24/2014			Verizon c/o RETTEW	Other	Telecom utility building	S/s of Trestle Bridge Road; 1/5 mile SW/o Winchester R	0	281500	659100
3	1303010	ISSUED	6/10/2014			Verizon c/o T.A.G c/o	Other	(1)Telecom utility building (	SE/s of Troutman Road; 900' SW/o Gilpin Road; SW/o	0	370000	680000
21	1303009	ISSUED	4/17/2014			Verizon c/o T.A.G c/o	Other	(1)Telecom utility building (	S/o Jims Lane; 1/4 mile S/o National Pike (MD 144); W/	0	352500	685000
21	1303006	ISSUED	4/17/2014			Verizon c/o T.A.G. c/o	Other	(1)Telecom utility building (	SE/s of Jeffries Road via access road; N/o I-68	0	321000	674000
18	1303002	ISSUED	4/17/2014			Verizon c/o T.A.G. c/o	Other	(1)Equipment shelter (w/ne	SW/s of Old Dans Rock Road; approximately 1.75 miles	0	260000	643500

Number Of Records Selected: 11

Report: Permits [ ]Issued [ ]Cancelled [ ]Denied [ ]Expired [ ]Deadfiled [ ]\_\_\_\_\_

Reports: Permits: Issued/Cancelled/Denied Annual rev 1/11 [PSD\_LS2]

1/8/2015 8:43:36 AM

Section 2D Table 16

Report Page 1 of 1



ACDCS - DIVISION OF LAND DEVELOPMENT SERVICES

Report Date: Wednesday, December 31, 2014

Annual Report: **2014**

Land Use Permit Applications Issued

Type of Use: Sign

Parameters: [Status] Set To 'ISSUED\*', [TYPE OF USE 1] Set To 'Sign\*', [Permit Issued] Between 1/1/2014 And 12/31/2014

E.D.	Permit #	Status	Action Date	First Name	MI	Last Name	Type of Use	Project Description	Location Description	LU	East	North
29	L-3167	ISSUED	5/1/2014			Applebee's c/o Horizo	Sign	Free-standing Pylon Sign	SW/corner of Winchester (MD 53) & Trestle Bridge Rds	0	282100	658900
29	L-3178	ISSUED	7/14/2014			Auto Zone c/o Kenney	Sign	On-site, business location	NW/s of National Hwy (US 40); 500' SW/o Campground	0	283600	662600
10	1406024	ISSUED	7/22/2014			CarQuest Auto Parts (	Sign	Free standing on-site busi	W/s of Lower Georges Creek Road (MD 36); 1/5 mile N/	0	243500	640200
20	1404009	ISSUED	4/23/2014			Dollar General (Motor	Sign	Pylon free-standing sign	NW/s of Mount Savage Road (MD 36); 600' SW/o Home	0	296600	678200
34	1407001	ISSUED	9/8/2014			Dollar General (Weya	Sign	Free standing, on-site busi	NE/corner of Naves Crossroad & Morningside Drive int.;	0	311800	676400
7	1407011	ISSUED	10/3/2014			Sheetz, Inc. c/o John	Sign	Replacement of existing si	SE/corner of McMullen Highway & Potomac Street inter	0	284000	646000
7	1312003	ISSUED	1/8/2014			Sheetz, Inc. c/o Laurel	Sign	Replacement of free standi	SE/corner of McMullen Hwy & Potomac Street intersect.;	0	284000	646000

Number Of Records Selected: **7**



## ACDCS - DIVISION OF LAND DEVELOPMENT SERVICES

Report Date: Wednesday, December 31, 2014

Annual Report: 2014

Land Use Permit Applications Issued

Type of Use: Single Family Dwelling

Parameters: [Status] Set To 'ISSUED\*', [TYPE OF USE 1] Set To 'Single Family Dwelling\*', [Permit Issued] Between 1/1/2014 And 12/31/2014

E.D.	Permit #	Status	Action Date	First Name	MI	Last Name	Type of Use	Project Description	Location Description	LU	East	North
7	1403014	ISSUED	6/10/2014			Allegany County Habit	Single Family Dwelling	One story dwelling	SE/s of McMullen Hwy (220 South); 200' NE/o Lee St; 5	0	282600	645700
5	1406008	ISSUED	7/23/2014	Wanda		Bergdoll	Single Family Dwelling	One story modular dwellin	N/s of Old Lexington Street; 250' NW/o Shadoe Hollow	0	307700	681900
21	1407027	ISSUED	9/18/2014	Connie		Callis	Single Family Dwelling	Ranch dwelling	800' NE/o Williams Road; N/o Hilltop Farm Road; acces	0	333000	663000
1	1401010	ISSUED	2/20/2014			Foxcraft Homes, Inc. (	Single Family Dwelling	Two story dwelling	NW/s of West Shipley Road; 250' SW/o Green Meadow	0	407000	686500
29	L-3173	ISSUED	5/20/2014			Gradcon Construction	Single Family Dwelling	One and half story dwelling	S/s of Schoenadel Lane; 400' W/o Ore Banks Drive; 1/3	0	283100	669500
31	1406009	ISSUED	8/29/2014			Gradcon, Inc (Summe	Single Family Dwelling	One story dwelling w/three	NE/s of Summerfield Lane; 600' SE/o McMullen Highwa	0	273000	628500
8	1402003	ISSUED	3/21/2014			Gradcon, Inc. (McDou	Single Family Dwelling	Single story dwelling w/loft	S/o Greene St & Arnold Ln intersection; SW/s of Arnold	0	226000	610800
23	1402004	ISSUED	4/3/2014	Jennifer		Hamilton	Single Family Dwelling	Ranch style dwelling with a	NW/s of Maces Lane; 600' SW/o Knob Road; SW/s of J	0	310000	679000
1	1403025	ISSUED	4/16/2014	Michael		Hatch	Single Family Dwelling	Modular dwelling	SE/s of MV Smith Road; 500' NE/o Wonder What Road;	0	393000	674500
8	1401008	ISSUED	3/24/2014	Aaron		Kolberg	Single Family Dwelling	One story dwelling (to repl	350' SW/o Arctic Haven Drive; 650' NW/o Pine Hill Roa	0	239500	598200
16	1409001	ISSUED	9/12/2014	Natalie	A.	McKenzie	Single Family Dwelling	Modular dwelling	NE/corner of Walnut Ridge & McKenzie Farm Rds inters	0	329700	641500
9	1309009	ISSUED	11/19/2014	Lucinda and		Nolan	Single Family Dwelling	(1) Ranch style dwelling wi	NW/corner of Royale Lane & Old Legislative Road inters		234400	629200
1	1408008	ISSUED	9/29/2014	Kenneth		Smoot	Single Family Dwelling	Modular rancher to replace	E/s of Price Road; 1/2 mile S/o National Pike (MD 144);	0	420400	681300
3	1408001	ISSUED	9/8/2014	Manuela		Taylor	Single Family Dwelling	Two story dwelling	SE/s of Old Cumberland Road; 800' SW/o Ridge Road;	0	377700	684900
16	1402002	ISSUED	2/28/2014	Brian & Mars		Tressler	Single Family Dwelling	Ranch-style dwelling (repla	SW/corner of Cresap Mill and Gravel Ridge Roads inter		333000	640600

Number Of Records Selected: 15

Report: Permits [ ]Issued [ ]Cancelled [ ]Denied [ ]Expired [ ]Deadfiled [ ]\_\_\_\_\_

Reports: Permits: Issued/Cancelled/Denied Annual rev 1/11 [PSD\_LS2]

1/8/2015 8:46:02 AM

Section 2D Table 18

Report Page 1 of 1





ACDCS - DIVISION OF LAND DEVELOPMENT SERVICES

Report Date: Wednesday, December 31, 2014

Annual Report: **2014**

Land Use Permit Applications Issued

Type of Use: Stormwater Management

Parameters: [Status] Set To 'ISSUED\*', [TYPE OF USE 1] Set To 'Stormwater Management\*', [Permit Issued] Between 1/1/2014 And 12/31/2014

E.D.	Permit #	Status	Action Date	First Name	MI	Last Name	Type of Use	Project Description	Location Description	LU	East	North
6	1403015	ISSUED	4/11/2014			Shooters (Bar & Grill)	Stormwater Management	(1)Installation of 24" culver	SE/s of US 220 S; @ intersection of Moss Avenue	291000	652750	

Number Of Records Selected: 1

## 2014 Annual Audit

### Section 2E

#### Tabulated Reports

Certificate of Occupancy Issued



## ACDCS - DIVISION OF LAND DEVELOPMENT SERVICES

Annual Report: 2014

Certificate of Occupancy(ies) Issued

Type of Use: All

Parameters: [O&amp;U ISSUED] Between 1/1/2014 And 12/31/2014, [O&amp;U STATUS] Set To 'ISSUED\*'

Report Date: Wednesday, December 31, 2014

Permit #	Applied	Applicant	Builder's Name	Type Of Use 1	PROJ DESCRIP	Location Description 1	LUP Issued	CO Requested	CO Distributed	Final Str. Insp	CO Issued
0510012	0/10/2005	Northcraft	Kaufmann Metals	Accessory Structure	Detached garag	Corner of Packard Drive & Carder Dri	6/19/2008	10/24/2014	10/28/2014	10/24/2014 - C	10/28/2014
0810003	10/6/2008	Cutter	T. Hersh Construc	Accessory Structure	Carport (to hous	SE/s of Parkersburg Road; 3/4 mile	12/29/2008	10/30/2014	11/6/2014	10/30/2014 - C	11/6/2014
0907019	7/13/2009	Kirby	Owner/Applicant	Single Family Dwelli	Log Home	NE/s of Blank Road; 200' NW/o Calla	10/9/2009	7/16/2014	7/16/2014	07/16/2014 - C	7/16/2014
1204014	4/16/2012	Eshbaugh	Premier Building	Single Family Dwelli	1) Ranch dwellin	E/s of Green Ridge Road; 2/5 mile N	5/8/2012	3/17/2014	3/26/2014	03/17/2014 - C	3/26/2014
1208006	8/10/2012	Coleman	Gary Coleman	Single Family Dwelli	1)One story dwe	W/s of Friendship Court; 150' N/o Bra	8/23/2012	5/16/2014	5/28/2014	05/16/2014 - C	5/28/2014
1208012	8/20/2012	Smith Jr.	SAME AS APPLI	Single Family Dwelli	1) Dwelling; 2) A	NE/corner of Mann & Garfield Miller	12/4/2012	6/9/2014	6/11/2014	06/09/2014 - H	6/11/2014
1210009	10/4/2012	Meagher	Frontier Builders	Accessory Structure	Pole building	S/s of Mexico Farms Road; 500' SW/	10/12/2012	12/22/2014	12/23/2014	12/22/2014 - C	12/23/2014
1303029	3/20/2013	Hillegas Constr	Hillegas Construct	Single Family Dwelli	Two story dwelli	SE/s of Crossover Road; 3/4 mile S	5/15/2013	7/18/2014	7/25/2014	07/18/2014 - C	7/25/2014
1304010	4/11/2013	Slider	Keystone Homes	Single Family Dwelli	Modular dwelling	E/s of Ruby Road; @ intersection wit	5/14/2013	1/2/2014	1/6/2014	01/02/2014 - H	1/6/2014
1305022	5/16/2013	Davis	Gornall Constructi	Addition	1)Two story addi	N/of Katie Drive and Starlite Drive int	5/31/2013	6/12/2014	6/12/2014	06/11/2014 - C	7/28/2014
1305026	5/20/2013	Sonnys Constr	Sonnys Constructi	Single Family Dwelli	Two story dwelli	N/s of Williams Road; 500' W/o Waln	6/19/2013	1/20/2014	2/11/2014	01/20/2014 - C	2/11/2014
1306025	6/26/2013	Llewellyn	Terry Bowman	Addition	Livingroom, bedr	NE/s of MD 135 (Westernport Road);	7/9/2013	1/13/2014	1/13/2014	01/13/2014 - C	1/13/2014
1307009	7/10/2013	Foxcraft Home	Foxcraft Builders	Single Family Dwelli	One and a half s	S/s of Buskirk Hollow Road; 1.66 mil	7/18/2013	1/6/2014	1/6/2014	01/06/2014 - C	1/8/2014
1307016	7/16/2013	CSX Transportat	Williams & Rowe	Industrial	Hump compress	SW/s of Industrial Blvd; W/o Evitts Cr	9/17/2013	1/17/2014	1/17/2014	12/31/2013 - K.	1/17/2014
1307018	7/18/2013	Gradcon Inc. (S	Gradcon Construc	Single Family Dwelli	Rancher with att	NW/s of Whispering Pines Lane; 650	8/26/2013	4/30/2014	5/1/2014	04/30/2014 - C	5/1/2014
1308004	8/2/2013	Skidmore	CMH Homes, Inc.	Mobile home	Doublewide mob	N/s of Piney Mountain Road; 500' E/o	9/10/2013	10/23/2014	10/24/2014	10/23/2014 - C	10/24/2014
1308015	8/14/2013	Foxcraft Homes	Foxcraft Homes	Single Family Dwelli	Two story dwelli	NW/s of Majestic Valley Road; 700' N	8/27/2013	8/5/2014	8/6/2014	08/05/2014 - C	8/6/2014
1308025	8/26/2013	Nasser	Owner/Applicant	Accessory Structure	Detached garag	NE/s of Marsh Avenue; 100' SE/o Gr	9/19/2013	9/18/2014	9/23/2014	09/18/2014 - H	9/23/2014
1308028	8/27/2013	Martin	SAME AS APPLI	Mobile Home	Singlewide mobi	SE/s of Sutherland Lane; 200' SW/o	12/16/2013	1/16/2014	1/23/2014	01/16/2014 - C	1/23/2014
1308030	8/29/2013	Western Maryla	Carl Belt, Inc.	Industrial	Waste Transfer	SE/s of Hazmat Drive; 1000' NE/o Ce	10/16/2013	6/9/2014	6/9/2014	06/09/2014 - C	6/18/2014
1309012	9/19/2013	Gradcon Inc. (C	Gradcon Construc	Single Family Dwelli	Two story dwelli	NW/s of Berts Court; 200' NE/o Fairvi	10/4/2013	8/1/2014	8/6/2014	08/01/2014 - C	8/6/2014
1310001	10/1/2013	Crippen Constr	Crippen Construct	Accessory Structure	Two story struct	SW/corner of Brick Row Rd & Valley	10/15/2013	3/31/2014	4/7/2014	03/31/2014 - C	4/7/2014
1310010	0/16/2013	Farris	Ace Builders	Accessory Structure	(1) Detached ga	NW/end of Barton Boulevard; 1/2 mil	1/3/2014	5/2/2014	5/15/2014	05/02/2014 - C	5/15/2014
1310018	0/31/2013	Dollar General (	Erin Contracting,	Commercial	Dollar General (r	NW/s of Mount Savage Road (MD 36	1/30/2014	6/11/2014	6/12/2014	06/11/2014 - C	6/12/2014
1402003	2/24/2014	Gradcon, Inc. (M	Gradcon, Inc	Single Family Dwelli	Single story dwe	S/o Greene St & Arnold Ln intersecti	3/21/2014	11/20/2014	12/11/2014	11/20/2014 - C	12/11/2014
1403009	3/12/2014	Brooks	Pioneer Pole Buil	Accessory Structure	Detached garag	SE/corner Bedford Road (MD 807) a	3/31/2014	10/7/2014	10/7/2014	10/07/2014 - K.	10/7/2014
1403025	3/28/2014	Hatch	Cozy Cabins, LLC	Single Family Dwelli	Modular dwelling	SE/s of MV Smith Road; 500' NE/o	4/16/2014	8/12/2014	8/14/2014	08/12/2014 - H	8/14/2014
1404033	4/30/2014	Muir	D&D Homes	Mobile Home	1)Doublewide M	1.9 miles SE/o New Georges Creek	5/19/2014	10/1/2014	10/1/2014	10/01/2014 - C	10/1/2014
1409013	9/17/2014	Lindeman	SAME AS APPLI	Accessory Structure	Detached garag	NE/corner of Old Legislative and Klo	10/14/2014	12/9/2014	12/9/2014	12/08/2014 - C	12/9/2014
1410019	0/21/2014	Cutter	L. D. Rudolph & S	Addition	Roof addition ov	SE/s of Parkersburg Road; 150' NE/o	10/31/2014	12/11/2014	12/11/2014	12/11/2014 - C	12/11/2014
L-3131	5/7/2013	Surplus City c/o	RD Glass Constr	Commercial	(1)Retail store; (	SE/s of National Highway; 500' SW/o	8/2/2013	12/30/2013	1/2/2014	12/30/2013 - C	1/2/2014

Number Of Records Selected: 31

Report: COs [ ] Issued [ ] Active [ ] Pending [ ] Cancelled [ ] Denied [ ] Expired [ ] Deadfiled [ ] \_\_\_\_\_

form: Report-CO Report rev 1/11 [PSD\_LS2]

1/7/2015 1:19:01 PM

Section 2E Table 1

Report Page 1 of 1

## 2014 Annual Audit

### Section 2F

#### Tabulated Reports

#### Fees Invoiced by Permit Application



## ACDCS - DIVISION OF LAND DEVELOPMENT SERVICES

Report Date: Wednesday, December 31, 2014

## Comprehensive Fee Report for [ ] Month of [ ] CY [ ] Date Range

Land Use Permit Applications [ ] Issued [ ] Cancelled [ ] Denied [ ] Expired [ ] Deadfiled [ ]

Type of Use [ ] All [ ] Class [ ]

Parameters: [Date Applied] Between 1/1/2014 And 12/31/2014

Permit#	Invoice#	Paid	Old \$	LU Appl \$	Zon Cert.\$	BOA \$	SEC \$	SWM \$	SCD \$	MISC \$	BC Appl \$	Pb \$	HVAC \$	Struct.\$	Elec. \$	CO \$	MHBGF	Total Fee \$\$\$
1401001	12118	1/2/2014	\$0.00	\$10.00	\$0.00	\$0.00	\$0.00	\$0.00	\$85.50	\$0.00	\$0.00	\$0.00	\$0.00	\$0.00	\$0.00	\$0.00	\$0.00	\$95.50
1401002	12119	2/19/2014	\$0.00	\$250.00	\$0.00	\$0.00	\$0.00	\$0.00	\$300.00	\$0.00	\$0.00	\$0.00	\$0.00	\$0.00	\$0.00	\$0.00	\$0.00	\$550.00
1401003	12120	1/8/2014	\$0.00	\$10.00	\$0.00	\$0.00	\$0.00	\$0.00	\$143.50	\$0.00	\$0.00	\$0.00	\$0.00	\$0.00	\$0.00	\$0.00	\$0.00	\$153.50
1401004	12121	1/8/2014	\$0.00	\$10.00	\$0.00	\$0.00	\$0.00	\$0.00	\$100.00	\$0.00	\$0.00	\$0.00	\$0.00	\$0.00	\$0.00	\$0.00	\$0.00	\$110.00
1401005	12123	1/15/2014	\$0.00	\$150.00	\$0.00	\$0.00	\$0.00	\$0.00	\$100.00	\$0.00	\$90.00	\$0.00	\$0.00	\$0.00	\$0.00	\$0.00	\$0.00	\$340.00
1401006	12125		\$0.00	\$10.00	\$0.00	\$0.00	\$0.00	\$0.00	\$0.00	\$0.00	\$0.00	\$0.00	\$0.00	\$0.00	\$0.00	\$0.00	\$0.00	\$10.00
1401007	12128	1/30/2014	\$0.00	\$150.00	\$0.00	\$0.00	\$0.00	\$0.00	\$150.00	\$0.00	\$104.00	\$0.00	\$0.00	\$0.00	\$0.00	\$0.00	\$0.00	\$404.00
1401008	12130	1/29/2014	\$0.00	\$150.00	\$0.00	\$0.00	\$0.00	\$0.00	\$150.00	\$0.00	\$216.00	\$0.00	\$0.00	\$0.00	\$0.00	\$0.00	\$0.00	\$516.00
1401009	12131	1/29/2014	\$0.00	\$50.00	\$0.00	\$0.00	\$0.00	\$0.00	\$50.00	\$0.00	\$0.00	\$0.00	\$0.00	\$0.00	\$0.00	\$0.00	\$0.00	\$100.00
1401010	12132	2/20/2014	\$0.00	\$150.00	\$0.00	\$0.00	\$0.00	\$0.00	\$150.00	\$0.00	\$124.80	\$0.00	\$0.00	\$0.00	\$0.00	\$0.00	\$50.00	\$474.80
1402001	12135	2/17/2014	\$0.00	\$150.00	\$0.00	\$0.00	\$0.00	\$0.00	\$150.00	\$0.00	\$162.00	\$0.00	\$0.00	\$0.00	\$0.00	\$0.00	\$0.00	\$462.00
1402002	12136	3/3/2014	\$0.00	\$150.00	\$0.00	\$0.00	\$0.00	\$0.00	\$150.00	\$0.00	\$102.70	\$0.00	\$0.00	\$0.00	\$0.00	\$0.00	\$0.00	\$402.70
1402003	12144,12146	3/25/2014	\$0.00	\$150.00	\$0.00	\$0.00	\$0.00	\$0.00	\$150.00	\$0.00	\$215.90	\$0.00	\$0.00	\$46.45	\$0.00	\$0.00	\$50.00	\$612.35
1402004	12201	4/2/2014	\$0.00	\$150.00	\$0.00	\$0.00	\$0.00	\$0.00	\$150.00	\$0.00	\$248.25	\$0.00	\$0.00	\$0.00	\$0.00	\$0.00	\$50.00	\$598.25
1402005	12147	3/10/2014	\$0.00	\$50.00	\$0.00	\$0.00	\$0.00	\$0.00	\$0.00	\$0.00	\$0.00	\$0.00	\$0.00	\$0.00	\$0.00	\$0.00	\$0.00	\$50.00
1403001	Waived	3/6/2014	\$0.00	\$0.00	\$0.00	\$0.00	\$0.00	\$0.00	\$0.00	\$0.00	\$0.00	\$0.00	\$0.00	\$0.00	\$0.00	\$0.00	\$0.00	\$0.00
1403002	12202Void		\$0.00	\$150.00	\$0.00	\$0.00	\$0.00	\$0.00	\$100.00	\$0.00	\$80.00	\$0.00	\$0.00	\$0.00	\$0.00	\$0.00	\$0.00	\$330.00
1403003	12203	3/20/2014	\$0.00	\$100.00	\$0.00	\$0.00	\$0.00	\$0.00	\$150.00	\$0.00	\$75.00	\$0.00	\$0.00	\$0.00	\$0.00	\$0.00	\$50.00	\$375.00
1403004	12204	3/6/2014	\$0.00	\$250.00	\$0.00	\$0.00	\$0.00	\$0.00	\$0.00	\$0.00	\$0.00	\$0.00	\$0.00	\$0.00	\$0.00	\$0.00	\$0.00	\$250.00
1403005	12205	3/7/2014	\$0.00	\$50.00	\$0.00	\$0.00	\$0.00	\$0.00	\$0.00	\$0.00	\$0.00	\$0.00	\$0.00	\$0.00	\$0.00	\$0.00	\$0.00	\$50.00
1403006	12206	3/7/2014	\$0.00	\$35.00	\$0.00	\$0.00	\$0.00	\$0.00	\$0.00	\$0.00	\$0.00	\$0.00	\$0.00	\$0.00	\$0.00	\$0.00	\$0.00	\$35.00
1403007	12208	3/11/2014	\$0.00	\$250.00	\$0.00	\$0.00	\$0.00	\$0.00	\$0.00	\$0.00	\$175.00	\$0.00	\$0.00	\$0.00	\$0.00	\$0.00	\$0.00	\$425.00
1403008	12209	3/12/2014	\$0.00	\$10.00	\$0.00	\$0.00	\$0.00	\$0.00	\$95.00	\$0.00	\$0.00	\$0.00	\$0.00	\$0.00	\$0.00	\$0.00	\$0.00	\$105.00
1403009	12210	3/12/2014	\$0.00	\$75.00	\$0.00	\$0.00	\$0.00	\$0.00	\$100.00	\$0.00	\$75.00	\$0.00	\$0.00	\$0.00	\$0.00	\$0.00	\$0.00	\$250.00
1403010	12211	3/19/2014	\$0.00	\$0.00	\$0.00	\$0.00	\$0.00	\$100.00	\$300.00	\$0.00	\$0.00	\$0.00	\$0.00	\$0.00	\$0.00	\$0.00	\$0.00	\$400.00
1403011	12212	3/14/2014	\$0.00	\$25.00	\$0.00	\$0.00	\$0.00	\$0.00	\$0.00	\$0.00	\$0.00	\$0.00	\$0.00	\$0.00	\$0.00	\$0.00	\$0.00	\$25.00
1403012	12213	3/20/2014	\$0.00	\$10.00	\$0.00	\$0.00	\$0.00	\$0.00	\$50.00	\$0.00	\$0.00	\$0.00	\$0.00	\$0.00	\$0.00	\$0.00	\$0.00	\$60.00
1403013	12214	3/20/2014	\$0.00	\$35.00	\$0.00	\$0.00	\$0.00	\$0.00	\$0.00	\$0.00	\$0.00	\$0.00	\$0.00	\$0.00	\$0.00	\$0.00	\$0.00	\$35.00
1403014	12216	3/20/2014	\$0.00	\$150.00	\$0.00	\$0.00	\$0.00	\$0.00	\$150.00	\$0.00	\$110.40	\$0.00	\$0.00	\$0.00	\$0.00	\$0.00	\$50.00	\$460.40
1403015	12215	3/18/2014	\$0.00	\$10.00	\$0.00	\$0.00	\$0.00	\$0.00	\$50.00	\$0.00	\$0.00	\$0.00	\$0.00	\$0.00	\$0.00	\$0.00	\$0.00	\$60.00
1403016	12475		\$0.00	\$100.00	\$0.00	\$0.00	\$0.00	\$0.00	\$300.00	\$0.00	\$0.00	\$0.00	\$0.00	\$0.00	\$0.00	\$0.00	\$0.00	\$400.00
1403017	12217	3/20/2014	\$0.00	\$75.00	\$0.00	\$0.00	\$0.00	\$0.00	\$100.00	\$0.00	\$75.00	\$0.00	\$0.00	\$0.00	\$0.00	\$0.00	\$0.00	\$250.00
1403018	12259		\$0.00	\$250.00	\$0.00	\$0.00	\$0.00	1,299.08	\$300.00	\$0.00	\$415.10	\$0.00	\$0.00	\$0.00	\$0.00	\$0.00	\$0.00	\$2,264.18
1403019	12218(void)		\$0.00	\$150.00	\$0.00	\$0.00	\$0.00	\$0.00	\$100.00	\$0.00	\$0.00	\$0.00	\$0.00	\$0.00	\$0.00	\$0.00	\$0.00	\$250.00
1403020	12219	3/24/2014	\$0.00	\$25.00	\$0.00	\$0.00	\$0.00	\$0.00	\$0.00	\$0.00	\$0.00	\$0.00	\$0.00	\$0.00	\$0.00	\$0.00	\$0.00	\$25.00
1403021	12220	3/25/2014	\$0.00	\$10.00	\$0.00	\$0.00	\$0.00	\$0.00	\$50.00	\$0.00	\$0.00	\$0.00	\$0.00	\$0.00	\$0.00	\$0.00	\$0.00	\$60.00
1403022	12222	3/31/2014	\$0.00	\$10.00	\$0.00	\$0.00	\$0.00	\$0.00	\$50.00	\$0.00	\$0.00	\$0.00	\$0.00	\$0.00	\$0.00	\$0.00	\$0.00	\$60.00
1403023	12223	3/31/2014	\$0.00	\$10.00	\$0.00	\$0.00	\$0.00	\$0.00	\$50.00	\$0.00	\$0.00	\$0.00	\$0.00	\$0.00	\$0.00	\$0.00	\$0.00	\$60.00

Permit#	Invoice#	Paid	Old \$	LU Appl \$	Zon Cert.\$	BOA \$	SEC \$	SWM \$	SCD \$	MISC \$	BC Appl \$	Pb \$	HVAC \$	Struct.\$	Elec. \$	CO \$	MHBGF	Total Fee \$\$\$
1403024	12224	3/28/2014	\$0.00	\$10.00	\$0.00	\$0.00	\$0.00	\$0.00	\$50.00	\$0.00	\$0.00	\$0.00	\$0.00	\$0.00	\$0.00	\$0.00	\$0.00	\$60.00
1403025	12226	3/28/2014	\$0.00	\$150.00	\$0.00	\$0.00	\$0.00	\$0.00	\$150.00	\$0.00	\$64.00	\$0.00	\$0.00	\$0.00	\$0.00	\$0.00	\$50.00	\$414.00
1404001	12227		\$0.00	\$35.00	\$0.00	\$0.00	\$0.00	\$0.00	\$0.00	\$0.00	\$0.00	\$0.00	\$0.00	\$0.00	\$0.00	\$0.00	\$0.00	\$35.00
1404002	12228	4/1/2014	\$0.00	\$10.00	\$0.00	\$0.00	\$0.00	\$0.00	\$50.00	\$0.00	\$0.00	\$0.00	\$0.00	\$0.00	\$0.00	\$0.00	\$0.00	\$60.00
1404003	12230,1bd fo	4/4/2014	\$0.00	\$150.00	\$0.00	\$0.00	\$0.00	\$0.00	\$150.00	\$0.00	\$0.00	\$0.00	\$0.00	\$0.00	\$0.00	\$0.00	\$50.00	\$350.00
1404004	12231	4/4/2014	\$0.00	\$25.00	\$0.00	\$0.00	\$0.00	\$0.00	\$0.00	\$0.00	\$0.00	\$0.00	\$0.00	\$0.00	\$0.00	\$0.00	\$0.00	\$25.00
1404005	12232	4/7/2014	\$0.00	\$25.00	\$0.00	\$0.00	\$0.00	\$0.00	\$50.00	\$0.00	\$0.00	\$0.00	\$0.00	\$0.00	\$0.00	\$0.00	\$0.00	\$75.00
1404006	12235	4/14/2014	\$0.00	\$25.00	\$0.00	\$0.00	\$0.00	\$0.00	\$50.00	\$0.00	\$0.00	\$0.00	\$0.00	\$0.00	\$0.00	\$0.00	\$0.00	\$75.00
1404007	12236	4/21/2014	\$0.00	\$10.00	\$0.00	\$0.00	\$0.00	\$0.00	\$50.00	\$0.00	\$0.00	\$0.00	\$0.00	\$0.00	\$0.00	\$0.00	\$0.00	\$60.00
1404008	12237	4/8/2014	\$0.00	\$10.00	\$0.00	\$0.00	\$0.00	\$0.00	\$50.00	\$0.00	\$0.00	\$0.00	\$0.00	\$0.00	\$0.00	\$0.00	\$0.00	\$60.00
1404009	12241	4/14/2014	\$0.00	\$25.00	\$0.00	\$0.00	\$0.00	\$0.00	\$0.00	\$0.00	\$0.00	\$0.00	\$0.00	\$0.00	\$0.00	\$0.00	\$0.00	\$25.00
1404010	Waived	4/11/2014	\$0.00	\$0.00	\$0.00	\$0.00	\$0.00	\$0.00	\$0.00	\$0.00	\$0.00	\$0.00	\$0.00	\$0.00	\$0.00	\$0.00	\$0.00	\$0.00
1404011	Waived	4/11/2014	\$0.00	\$0.00	\$0.00	\$0.00	\$0.00	\$0.00	\$0.00	\$0.00	\$0.00	\$0.00	\$0.00	\$0.00	\$0.00	\$0.00	\$0.00	\$0.00
1404012	12242	4/11/2014	\$0.00	\$25.00	\$0.00	\$0.00	\$0.00	\$0.00	\$0.00	\$0.00	\$0.00	\$0.00	\$0.00	\$0.00	\$0.00	\$0.00	\$0.00	\$25.00
1404013	12243	4/11/2014	\$0.00	\$50.00	\$0.00	\$0.00	\$0.00	\$0.00	\$50.00	\$0.00	\$0.00	\$0.00	\$0.00	\$0.00	\$0.00	\$0.00	\$0.00	\$100.00
1404014	12244	4/11/2014	\$0.00	\$25.00	\$0.00	\$0.00	\$0.00	\$0.00	\$0.00	\$0.00	\$0.00	\$0.00	\$0.00	\$0.00	\$0.00	\$0.00	\$0.00	\$25.00
1404015	12247		\$0.00	\$50.00	\$0.00	\$0.00	\$0.00	\$0.00	\$50.00	\$0.00	\$0.00	\$0.00	\$0.00	\$0.00	\$0.00	\$0.00	\$0.00	\$100.00
1404016	12248	4/15/2014	\$0.00	\$25.00	\$0.00	\$0.00	\$0.00	\$0.00	\$0.00	\$0.00	\$0.00	\$0.00	\$0.00	\$0.00	\$0.00	\$0.00	\$0.00	\$25.00
1404017	12249	4/17/2014	\$0.00	\$25.00	\$0.00	\$0.00	\$0.00	\$0.00	\$0.00	\$0.00	\$0.00	\$0.00	\$0.00	\$0.00	\$0.00	\$0.00	\$0.00	\$25.00
1404018	12250	4/21/2014	\$0.00	\$10.00	\$0.00	\$0.00	\$0.00	\$0.00	\$50.00	\$0.00	\$0.00	\$0.00	\$0.00	\$0.00	\$0.00	\$0.00	\$0.00	\$60.00
1404019	12251	4/21/2014	\$0.00	\$25.00	\$0.00	\$0.00	\$0.00	\$0.00	\$0.00	\$0.00	\$0.00	\$0.00	\$0.00	\$0.00	\$0.00	\$0.00	\$0.00	\$25.00
1404020	12252	4/22/2014	\$0.00	\$10.00	\$0.00	\$0.00	\$0.00	\$0.00	\$50.00	\$0.00	\$0.00	\$0.00	\$0.00	\$0.00	\$0.00	\$0.00	\$0.00	\$60.00
1404021	12253	4/22/2014	\$0.00	\$25.00	\$0.00	\$0.00	\$0.00	\$0.00	\$0.00	\$0.00	\$0.00	\$0.00	\$0.00	\$0.00	\$0.00	\$0.00	\$0.00	\$25.00
1404022	12255	4/24/2014	\$0.00	\$10.00	\$0.00	\$0.00	\$0.00	\$0.00	\$50.00	\$0.00	\$0.00	\$0.00	\$0.00	\$0.00	\$0.00	\$0.00	\$0.00	\$60.00
1404023	12258	4/24/2014	\$0.00	\$10.00	\$0.00	\$0.00	\$0.00	\$0.00	\$50.00	\$0.00	\$0.00	\$0.00	\$0.00	\$0.00	\$0.00	\$0.00	\$0.00	\$60.00
1404024	12258	4/24/2014	\$0.00	\$25.00	\$0.00	\$0.00	\$0.00	\$0.00	\$0.00	\$0.00	\$0.00	\$0.00	\$0.00	\$0.00	\$0.00	\$0.00	\$0.00	\$25.00
1404025	12261	4/25/2014	\$0.00	\$10.00	\$0.00	\$0.00	\$0.00	\$0.00	\$50.00	\$0.00	\$0.00	\$0.00	\$0.00	\$0.00	\$0.00	\$0.00	\$0.00	\$60.00
1404026	12262	4/25/2014	\$0.00	\$50.00	\$0.00	\$0.00	\$0.00	\$0.00	\$50.00	\$0.00	\$0.00	\$0.00	\$0.00	\$0.00	\$0.00	\$0.00	\$0.00	\$100.00
1404027	12265	4/28/2014	\$0.00	\$50.00	\$0.00	\$0.00	\$0.00	\$0.00	\$50.00	\$0.00	\$0.00	\$0.00	\$0.00	\$0.00	\$0.00	\$0.00	\$0.00	\$100.00
1404028	12267	4/28/2014	\$0.00	\$150.00	\$0.00	\$0.00	\$0.00	\$0.00	\$150.00	\$0.00	\$339.90	\$0.00	\$0.00	\$0.00	\$0.00	\$0.00	\$0.00	\$639.90
1404029	12269,12271	6/26/2014	\$0.00	\$150.00	\$0.00	\$150.00	\$0.00	\$0.00	\$150.00	\$0.00	\$91.20	\$0.00	\$0.00	\$41.16	\$0.00	\$0.00	\$0.00	\$582.36
1404030	9810	8/27/2009	\$0.00	\$0.00	\$0.00	\$0.00	\$0.00	\$0.00	\$0.00	\$0.00	\$0.00	\$0.00	\$0.00	\$0.00	\$0.00	\$0.00	\$0.00	\$0.00
1404031	12272	4/30/2014	\$0.00	\$25.00	\$0.00	\$0.00	\$0.00	\$0.00	\$0.00	\$0.00	\$0.00	\$0.00	\$0.00	\$0.00	\$0.00	\$0.00	\$0.00	\$25.00
1404032	12273	4/30/2014	\$0.00	\$150.00	\$0.00	\$0.00	\$0.00	\$0.00	\$100.00	\$0.00	\$46.80	\$0.00	\$0.00	\$0.00	\$0.00	\$0.00	\$0.00	\$296.80
1404033	12307	6/18/2014	\$0.00	\$0.00	\$0.00	\$0.00	\$0.00	\$0.00	\$0.00	\$0.00	\$0.00	\$0.00	\$0.00	\$0.00	\$0.00	\$0.00	\$50.00	\$50.00
1405001	12274	5/1/2014	\$0.00	\$25.00	\$0.00	\$0.00	\$0.00	\$0.00	\$0.00	\$0.00	\$0.00	\$0.00	\$0.00	\$0.00	\$0.00	\$0.00	\$0.00	\$25.00
1405002	12275			\$150.00	\$0.00	\$0.00	\$0.00	\$0.00	\$100.00	\$0.00	\$75.00	\$0.00	\$0.00	\$0.00	\$0.00	\$0.00	\$0.00	\$325.00
1405003	12276,12287	5/20/2014		\$10.00	\$0.00	\$0.00	\$0.00	\$0.00	\$50.00	\$0.00	\$45.00	\$0.00	\$0.00	\$46.90	\$0.00	\$0.00	\$0.00	\$151.90
1405004	12277	5/5/2014	\$0.00	\$10.00	\$0.00	\$0.00	\$0.00	\$0.00	\$50.00	\$0.00	\$0.00	\$0.00	\$0.00	\$0.00	\$0.00	\$0.00	\$0.00	\$60.00
1405005	12278	5/7/2014	\$0.00	\$10.00	\$0.00	\$0.00	\$0.00	\$0.00	\$50.00	\$0.00	\$0.00	\$0.00	\$0.00	\$0.00	\$0.00	\$0.00	\$0.00	\$60.00
1405006	12280	5/6/2014	\$0.00	\$25.00	\$0.00	\$0.00	\$0.00	\$0.00	\$0.00	\$0.00	\$0.00	\$0.00	\$0.00	\$0.00	\$0.00	\$0.00	\$0.00	\$25.00
1405007	12281	5/12/2014	\$0.00	\$25.00	\$0.00	\$0.00	\$0.00	\$0.00	\$0.00	\$0.00	\$0.00	\$0.00	\$0.00	\$0.00	\$0.00	\$0.00	\$0.00	\$25.00
1405008	12282 (ref: 1	5/8/2014	\$0.00	\$0.00	\$0.00	\$150.00	\$0.00	\$0.00	\$0.00	\$0.00	\$0.00	\$0.00	\$0.00	\$0.00	\$0.00	\$0.00	\$0.00	\$150.00
1405009	12283	5/9/2014	\$0.00	\$25.00	\$0.00	\$0.00	\$0.00	\$0.00	\$0.00	\$0.00	\$0.00	\$0.00	\$0.00	\$0.00	\$0.00	\$0.00	\$0.00	\$25.00
1405010	12284	5/9/2014	\$0.00	\$100.00	\$0.00	\$0.00	\$0.00	\$0.00	\$150.00	\$0.00	\$75.00	\$0.00	\$0.00	\$0.00	\$0.00	\$0.00	\$0.00	\$325.00
1405011	12286	5/12/2014	\$0.00	\$50.00	\$0.00	\$0.00	\$0.00	\$0.00	\$50.00	\$0.00	\$0.00	\$0.00	\$0.00	\$0.00	\$0.00	\$0.00	\$0.00	\$100.00
1405012	12290,12295	5/15/2014	\$0.00	\$150.00	\$0.00	\$0.00	\$0.00	\$0.00	\$100.00	\$0.00	\$72.00	\$0.00	\$0.00	\$24.00	\$0.00	\$0.00	\$0.00	\$346.00
1405013	12333	6/25/2014	\$0.00	\$35.00	\$0.00	\$0.00	\$0.00	\$0.00	\$300.00	\$0.00	\$0.00	\$0.00	\$0.00	\$0.00	\$0.00	\$0.00	\$0.00	\$335.00

Permit#	Invoice#	Paid	Old \$	LU Appl \$	Zon Cert.\$	BOA \$	SEC \$	SWM \$	SCD \$	MISC \$	BC Appl \$	Pb \$	HVAC \$	Struct.\$	Elec. \$	CO \$	MHBGF	Total Fee \$\$\$
1405014	12291	5/19/2014	\$0.00	\$35.00	\$0.00	\$0.00	\$0.00	\$0.00	\$0.00	\$0.00	\$0.00	\$0.00	\$0.00	\$0.00	\$0.00	\$0.00	\$0.00	\$35.00
1405015	12292	5/19/2014	\$0.00	\$35.00	\$0.00	\$0.00	\$0.00	\$0.00	\$0.00	\$0.00	\$0.00	\$0.00	\$0.00	\$0.00	\$0.00	\$0.00	\$0.00	\$35.00
1405016	12293		\$0.00	\$100.00	\$0.00	\$0.00	\$150.00	\$0.00	\$0.00	\$0.00	\$75.00	\$0.00	\$0.00	\$0.00	\$0.00	\$0.00	\$0.00	\$325.00
1405017	12294	5/19/2014	\$0.00	\$50.00	\$0.00	\$0.00	\$0.00	\$0.00	\$50.00	\$0.00	\$0.00	\$0.00	\$0.00	\$0.00	\$0.00	\$0.00	\$0.00	\$100.00
1405018	12303	6/9/2014	\$0.00	\$50.00	\$0.00	\$0.00	\$0.00	\$0.00	\$0.00	\$0.00	\$0.00	\$0.00	\$0.00	\$0.00	\$0.00	\$0.00	\$0.00	\$50.00
1405019	12296	5/23/2014	\$0.00	\$75.00	\$0.00	\$0.00	\$0.00	\$0.00	\$100.00	\$0.00	\$75.00	\$0.00	\$0.00	\$0.00	\$0.00	\$0.00	\$0.00	\$250.00
1405020	12297	5/23/2014	\$0.00	\$75.00	\$0.00	\$0.00	\$0.00	\$0.00	\$100.00	\$0.00	\$75.00	\$0.00	\$0.00	\$0.00	\$0.00	\$0.00	\$0.00	\$250.00
1405021	12298	5/27/2014	\$0.00	\$75.00	\$0.00	\$0.00	\$0.00	\$0.00	\$100.00	\$0.00	\$75.00	\$0.00	\$0.00	\$0.00	\$0.00	\$0.00	\$0.00	\$250.00
1405022	12299	5/28/2014	\$0.00	\$150.00	\$0.00	\$0.00	\$0.00	\$0.00	\$100.00	\$0.00	\$50.60	\$0.00	\$0.00	\$0.00	\$0.00	\$0.00	\$0.00	\$300.60
1405023	11249	8/19/2011	\$0.00	\$25.00	\$0.00	\$0.00	\$0.00	\$0.00	\$0.00	\$0.00	\$0.00	\$0.00	\$0.00	\$0.00	\$0.00	\$0.00	\$0.00	\$25.00
1405024	12301	5/29/2014	\$0.00	\$50.00	\$0.00	\$0.00	\$0.00	\$0.00	\$50.00	\$0.00	\$0.00	\$0.00	\$0.00	\$0.00	\$0.00	\$0.00	\$0.00	\$100.00
1405025	12302	5/29/2014	\$0.00	\$10.00	\$0.00	\$0.00	\$0.00	\$0.00	\$50.00	\$0.00	\$0.00	\$0.00	\$0.00	\$0.00	\$0.00	\$0.00	\$0.00	\$60.00
1405026	12304	5/29/2014	\$0.00	\$10.00	\$0.00	\$0.00	\$0.00	\$0.00	\$50.00	\$0.00	\$0.00	\$0.00	\$0.00	\$0.00	\$0.00	\$0.00	\$0.00	\$60.00
1406001	12305(void)		\$0.00	\$10.00	\$0.00	\$0.00	\$0.00	\$0.00	\$50.00	\$0.00	\$0.00	\$0.00	\$0.00	\$0.00	\$0.00	\$0.00	\$0.00	\$60.00
1406002	12306	6/2/2014	\$0.00	\$10.00	\$0.00	\$0.00	\$0.00	\$0.00	\$50.00	\$0.00	\$0.00	\$0.00	\$0.00	\$0.00	\$0.00	\$0.00	\$0.00	\$60.00
1406003	12314;12322	6/16/2014	\$0.00	\$100.00	\$0.00	\$0.00	\$0.00	\$152.25	\$300.00	\$0.00	\$0.00	\$0.00	\$0.00	\$0.00	\$0.00	\$0.00	\$0.00	\$552.25
1406004	12308	6/4/2014	\$0.00	\$10.00	\$0.00	\$0.00	\$0.00	\$0.00	\$50.00	\$0.00	\$0.00	\$0.00	\$0.00	\$0.00	\$0.00	\$0.00	\$0.00	\$60.00
1406005	12309, 1236	7/28/2014	\$0.00	\$250.00	\$0.00	\$500.00	\$0.00	\$0.00	\$300.00	\$0.00	\$0.00	\$0.00	\$0.00	\$0.00	\$0.00	\$0.00	\$0.00	\$1,050.00
1406006	12310	6/4/2014	\$0.00	\$50.00	\$0.00	\$0.00	\$0.00	\$0.00	\$50.00	\$0.00	\$0.00	\$0.00	\$0.00	\$0.00	\$0.00	\$0.00	\$0.00	\$100.00
1406007	12313	6/9/2014	\$0.00	\$10.00	\$0.00	\$0.00	\$0.00	\$0.00	\$50.00	\$0.00	\$0.00	\$0.00	\$0.00	\$0.00	\$0.00	\$0.00	\$0.00	\$60.00
1406008	12315	6/9/2014	\$0.00	\$150.00	\$0.00	\$0.00	\$0.00	\$0.00	\$150.00	\$0.00	\$116.71	\$0.00	\$0.00	\$0.00	\$0.00	\$0.00	\$50.00	\$466.71
1406009	12316void 1	8/29/2014	\$0.00	\$69.50	\$0.00	\$500.00	\$0.00	\$0.00	\$0.00	\$0.00	\$0.00	\$0.00	\$0.00	\$0.00	\$0.00	\$0.00	\$50.00	\$619.50
1406010	12318		\$0.00	\$150.00	\$0.00	\$0.00	\$0.00	\$0.00	\$100.00	\$0.00	\$67.20	\$0.00	\$0.00	\$0.00	\$0.00	\$0.00	\$0.00	\$317.20
1406011	12319	6/16/2014	\$0.00	\$25.00	\$0.00	\$0.00	\$0.00	\$0.00	\$0.00	\$0.00	\$0.00	\$0.00	\$0.00	\$0.00	\$0.00	\$0.00	\$0.00	\$25.00
1406012	12321	6/30/2014	\$0.00	\$250.00	\$0.00	\$0.00	\$0.00	1,629.48	\$756.00	\$0.00	\$375.00	\$0.00	\$0.00	\$0.00	\$0.00	\$0.00	\$0.00	\$3,010.48
1406013	ref 12321	6/30/2014	\$0.00	\$0.00	\$0.00	\$0.00	\$0.00	\$0.00	\$0.00	\$0.00	\$0.00	\$0.00	\$0.00	\$0.00	\$0.00	\$0.00	\$0.00	\$0.00
1406014	12323	6/20/2014	\$0.00	\$75.00	\$0.00	\$0.00	\$0.00	\$0.00	\$0.00	\$0.00	\$75.00	\$0.00	\$0.00	\$0.00	\$0.00	\$0.00	\$0.00	\$150.00
1406015	Waived	6/20/2014	\$0.00	\$0.00	\$0.00	\$0.00	\$0.00	\$0.00	\$0.00	\$0.00	\$0.00	\$0.00	\$0.00	\$0.00	\$0.00	\$0.00	\$0.00	\$0.00
1406016	12324	6/23/2014	\$0.00	\$75.00	\$0.00	\$0.00	\$0.00	\$0.00	\$100.00	\$0.00	\$75.00	\$0.00	\$0.00	\$0.00	\$0.00	\$0.00	\$0.00	\$250.00
1406017	12326	6/23/2014	\$0.00	\$250.00	\$0.00	\$0.00	\$0.00	\$0.00	\$100.00	\$0.00	\$60.00	\$0.00	\$0.00	\$0.00	\$0.00	\$0.00	\$0.00	\$410.00
1406018	12327	6/27/2014	\$0.00	\$50.00	\$0.00	\$0.00	\$0.00	\$0.00	\$50.00	\$0.00	\$0.00	\$0.00	\$0.00	\$0.00	\$0.00	\$0.00	\$0.00	\$100.00
1406019	12328	6/23/2014	\$0.00	\$35.00	\$0.00	\$0.00	\$0.00	\$0.00	\$0.00	\$0.00	\$0.00	\$0.00	\$0.00	\$0.00	\$0.00	\$0.00	\$0.00	\$35.00
1406020	12324	6/24/2014	\$0.00	\$25.00	\$0.00	\$0.00	\$0.00	\$0.00	\$0.00	\$0.00	\$0.00	\$0.00	\$0.00	\$0.00	\$0.00	\$0.00	\$0.00	\$25.00
1406021	12330	6/24/2014	\$0.00	\$50.00	\$0.00	\$0.00	\$0.00	\$0.00	\$0.00	\$0.00	\$0.00	\$0.00	\$0.00	\$0.00	\$0.00	\$0.00	\$0.00	\$50.00
1406022	12332	6/25/2014	\$0.00	\$10.00	\$0.00	\$0.00	\$0.00	\$0.00	\$50.00	\$0.00	\$0.00	\$0.00	\$0.00	\$0.00	\$0.00	\$0.00	\$0.00	\$60.00
1406023	Waived	6/26/2014	\$0.00	\$0.00	\$0.00	\$0.00	\$0.00	\$0.00	\$0.00	\$0.00	\$0.00	\$0.00	\$0.00	\$0.00	\$0.00	\$0.00	\$0.00	\$0.00
1406024	12336	6/26/2014	\$0.00	\$25.00	\$0.00	\$0.00	\$0.00	\$0.00	\$0.00	\$0.00	\$0.00	\$0.00	\$0.00	\$0.00	\$0.00	\$0.00	\$0.00	\$25.00
1406025	12337	6/27/2014	\$0.00	\$150.00	\$0.00	\$0.00	\$0.00	\$0.00	\$100.00	\$0.00	\$125.00	\$0.00	\$0.00	\$0.00	\$0.00	\$0.00	\$0.00	\$375.00
1406026	12338	6/30/2014	\$0.00	\$25.00	\$0.00	\$0.00	\$0.00	\$0.00	\$0.00	\$0.00	\$0.00	\$0.00	\$0.00	\$0.00	\$0.00	\$0.00	\$0.00	\$25.00
1406027	12340	6/30/2014	\$0.00	\$25.00	\$0.00	\$0.00	\$0.00	\$0.00	\$0.00	\$0.00	\$0.00	\$0.00	\$0.00	\$0.00	\$0.00	\$0.00	\$0.00	\$25.00
1407001	12341	7/9/2014	\$0.00	\$25.00	\$0.00	\$0.00	\$0.00	\$0.00	\$0.00	\$0.00	\$0.00	\$0.00	\$0.00	\$0.00	\$0.00	\$0.00	\$0.00	\$25.00
1407002	12342	7/1/2014	\$0.00	\$25.00	\$0.00	\$0.00	\$0.00	\$0.00	\$0.00	\$0.00	\$0.00	\$0.00	\$0.00	\$0.00	\$0.00	\$0.00	\$0.00	\$25.00
1407003	12343		\$0.00	\$10.00	\$0.00	\$0.00	\$0.00	\$0.00	\$110.00	\$0.00	\$0.00	\$0.00	\$0.00	\$0.00	\$0.00	\$0.00	\$0.00	\$120.00
1407004	12345, see 1	7/3/2014	\$0.00	\$10.00	\$0.00	\$0.00	\$0.00	\$0.00	\$0.00	\$0.00	\$0.00	\$0.00	\$0.00	\$0.00	\$0.00	\$0.00	\$0.00	\$10.00
1407005	12348	7/7/2014	\$0.00	\$25.00	\$0.00	\$0.00	\$0.00	\$0.00	\$0.00	\$0.00	\$0.00	\$0.00	\$0.00	\$0.00	\$0.00	\$0.00	\$0.00	\$25.00
1407006	12349	7/9/2014	\$0.00	\$150.00	\$0.00	\$0.00	\$0.00	\$0.00	\$100.00	\$0.00	\$56.00	\$0.00	\$0.00	\$0.00	\$0.00	\$0.00	\$0.00	\$306.00
1407007	12413	10/16/2014	\$0.00	\$140.00	\$0.00	\$0.00	\$0.00	\$0.00	\$894.00	\$0.00	\$0.00	\$0.00	\$0.00	\$0.00	\$0.00	\$0.00	\$0.00	\$1,034.00
1407008	12352	7/11/2014	\$0.00	\$100.00	\$0.00	\$0.00	\$0.00	\$0.00	\$150.00	\$0.00	\$75.00	\$0.00	\$0.00	\$0.00	\$0.00	\$0.00	\$50.00	\$375.00

Permit#	Invoice#	Paid	Old \$	LU Appl \$	Zon Cert.\$	BOA \$	SEC \$	SWM \$	SCD \$	MISC \$	BC Appl \$	Pb \$	HVAC \$	Struct.\$	Elec. \$	CO \$	MHBGF	Total Fee \$\$\$
1407009	12353	7/11/2014	\$0.00	\$25.00	\$0.00	\$0.00	\$0.00	\$0.00	\$0.00	\$0.00	\$0.00	\$0.00	\$0.00	\$0.00	\$0.00	\$0.00	\$0.00	\$25.00
1407010	12355	7/15/2014	\$0.00	\$10.00	\$0.00	\$0.00	\$0.00	\$0.00	\$50.00	\$0.00	\$0.00	\$0.00	\$0.00	\$0.00		\$0.00	\$0.00	\$60.00
1407011	12356	9/16/2014	\$0.00	\$25.00	\$0.00	\$0.00	\$0.00	\$0.00	\$0.00	\$0.00	\$0.00	\$0.00	\$0.00	\$0.00	\$0.00	\$0.00	\$0.00	\$25.00
1407012	12357	7/16/2014	\$0.00	\$25.00	\$0.00	\$0.00	\$0.00	\$0.00	\$0.00	\$0.00	\$0.00	\$0.00	\$0.00	\$0.00	\$0.00	\$0.00	\$0.00	\$25.00
1407013	12358	7/16/2014	\$0.00	\$50.00	\$0.00	\$0.00	\$0.00	\$0.00	\$0.00	\$0.00	\$0.00	\$0.00	\$0.00	\$0.00	\$0.00	\$0.00	\$0.00	\$50.00
1407014	12359	7/16/2014	\$0.00	\$50.00	\$0.00	\$0.00	\$0.00	\$0.00	\$0.00	\$0.00	\$0.00	\$0.00	\$0.00	\$0.00	\$0.00	\$0.00	\$0.00	\$50.00
1407015	12360	7/16/2014	\$0.00	\$10.00	\$0.00	\$0.00	\$0.00	\$0.00	\$50.00	\$0.00	\$0.00	\$0.00	\$0.00	\$0.00	\$0.00	\$0.00	\$0.00	\$60.00
1407016	12361	7/18/2014	\$0.00	\$25.00	\$0.00	\$0.00	\$0.00	\$0.00	\$0.00	\$0.00	\$0.00	\$0.00	\$0.00	\$0.00	\$0.00	\$0.00	\$0.00	\$25.00
1407017	12363	7/21/2014	\$0.00	\$25.00	\$0.00	\$0.00	\$0.00	\$0.00	\$0.00	\$0.00	\$0.00	\$0.00	\$0.00	\$0.00	\$0.00	\$0.00	\$0.00	\$25.00
1407018	12365	7/22/2014	\$0.00	\$10.00	\$0.00	\$0.00	\$0.00	\$0.00	\$0.00	\$0.00	\$0.00	\$0.00	\$0.00	\$0.00	\$0.00	\$0.00	\$0.00	\$10.00
1407019	12366	7/23/2014	\$0.00	\$10.00	\$0.00	\$0.00	\$0.00	\$0.00	\$50.00	\$0.00	\$0.00	\$0.00	\$0.00	\$0.00	\$0.00	\$0.00	\$0.00	\$60.00
1407020	12367	7/23/2014	\$0.00	\$10.00	\$0.00	\$0.00	\$0.00	\$0.00	\$50.00	\$0.00	\$0.00	\$0.00	\$0.00	\$0.00	\$0.00	\$0.00	\$0.00	\$60.00
1407021	12369	7/24/2014	\$0.00	\$10.00	\$0.00	\$0.00	\$0.00	\$0.00	\$127.00	\$0.00	\$0.00	\$0.00	\$0.00	\$0.00	\$0.00	\$0.00	\$0.00	\$137.00
1407022	12370	7/25/2014	\$0.00	\$10.00	\$0.00	\$0.00	\$0.00	\$0.00	\$100.00	\$0.00	\$0.00	\$0.00	\$0.00	\$0.00	\$0.00	\$0.00	\$0.00	\$110.00
1407023	12371	7/28/2014	\$0.00	\$25.00	\$0.00	\$0.00	\$0.00	\$0.00	\$0.00	\$0.00	\$0.00	\$0.00	\$0.00	\$0.00	\$0.00	\$0.00	\$0.00	\$25.00
1407024	12372	7/28/2014	\$0.00	\$100.00	\$0.00	\$0.00	\$0.00	\$0.00	\$150.00	\$0.00	\$75.00	\$0.00	\$0.00	\$0.00	\$0.00	\$0.00	\$50.00	\$375.00
1407025	12373	8/29/2014	\$0.00	\$250.00	\$0.00	\$0.00	\$0.00	\$0.00	\$0.00	\$0.00	\$0.00	\$0.00	\$0.00	\$0.00	\$0.00	\$0.00	\$0.00	\$250.00
1407026	12375	7/30/2014	\$0.00	\$150.00	\$0.00	\$0.00	\$0.00	\$0.00	\$0.00	\$0.00	\$101.25	\$0.00	\$0.00	\$0.00	\$0.00	\$0.00	\$0.00	\$251.25
1407027	12376,12378	7/30/2014	\$0.00	\$150.00	\$0.00	\$0.00	\$0.00	\$0.00	\$150.00	\$0.00	\$150.00	\$0.00	\$0.00	\$157.00	\$0.00	\$0.00	\$0.00	\$607.00
1407028	Waived	7/31/2014	\$0.00	\$0.00	\$0.00	\$0.00	\$0.00	\$0.00	\$0.00	\$0.00	\$0.00	\$0.00	\$0.00	\$0.00	\$0.00	\$0.00	\$0.00	\$0.00
1407029	12377		\$0.00	\$10.00	\$0.00	\$0.00	\$0.00	\$0.00	\$82.00	\$0.00	\$0.00	\$0.00	\$0.00	\$0.00	\$0.00	\$0.00	\$0.00	\$92.00
1408001	12379,12385	8/5/2014	\$0.00	\$150.00	\$0.00	\$0.00	\$0.00	\$0.00	\$100.00	\$0.00	\$131.40	\$0.00	\$0.00	\$48.36	\$0.00	\$0.00	\$0.00	\$429.76
1408002	12380	8/5/2014	\$0.00	\$10.00	\$0.00	\$0.00	\$0.00	\$0.00	\$100.00	\$0.00	\$0.00	\$0.00	\$0.00	\$0.00	\$0.00	\$0.00	\$0.00	\$110.00
1408003	12381	8/5/2014	\$0.00	\$10.00	\$0.00	\$0.00	\$0.00	\$0.00	\$110.00	\$0.00	\$0.00	\$0.00	\$0.00	\$0.00	\$0.00	\$0.00	\$0.00	\$120.00
1408004	12382	8/5/2014	\$0.00	\$10.00	\$0.00	\$0.00	\$0.00	\$0.00	\$100.00	\$0.00	\$0.00	\$0.00	\$0.00	\$0.00	\$0.00	\$0.00	\$0.00	\$110.00
1408005	12383	8/6/2014	\$0.00	\$150.00	\$0.00	\$0.00	\$0.00	\$0.00	\$100.00	\$0.00	\$48.00	\$0.00	\$0.00	\$0.00	\$0.00	\$0.00	\$0.00	\$298.00
1408006	12386	8/11/2014	\$0.00	\$25.00	\$0.00	\$0.00	\$0.00	\$0.00	\$0.00	\$0.00	\$0.00	\$0.00	\$0.00	\$0.00	\$0.00	\$0.00	\$0.00	\$25.00
1408007	12387	8/11/2014	\$0.00	\$25.00	\$0.00	\$0.00	\$0.00	\$0.00	\$0.00	\$0.00	\$0.00	\$0.00	\$0.00	\$0.00	\$0.00	\$0.00	\$0.00	\$25.00
1408008	12390	8/14/2014	\$0.00	\$150.00	\$0.00	\$0.00	\$0.00	\$0.00	\$150.00	\$0.00	\$0.00	\$0.00	\$0.00	\$150.80	\$0.00	\$0.00	\$50.00	\$500.80
1408009	12391	8/18/2014	\$0.00	\$75.00	\$0.00	\$0.00	\$0.00	\$0.00	\$100.00	\$0.00	\$75.00	\$0.00	\$0.00	\$0.00	\$0.00	\$0.00	\$0.00	\$250.00
1408010	12393	8/19/2014	\$0.00	\$10.00	\$0.00	\$0.00	\$0.00	\$0.00	\$50.00	\$0.00	\$0.00	\$0.00	\$0.00	\$0.00	\$0.00	\$0.00	\$0.00	\$60.00
1408011	12394	8/22/2014	\$0.00	\$10.00	\$0.00	\$0.00	\$0.00	\$0.00	\$50.00	\$0.00	\$0.00	\$0.00	\$0.00	\$0.00	\$0.00	\$0.00	\$0.00	\$60.00
1408012	12395	8/22/2014	\$0.00	\$50.00	\$0.00	\$0.00	\$0.00	\$0.00	\$50.00	\$0.00	\$0.00	\$0.00	\$0.00	\$0.00	\$0.00	\$0.00	\$0.00	\$100.00
1408013	12396	8/22/2014	\$0.00	\$25.00	\$0.00	\$0.00	\$0.00	\$0.00	\$0.00	\$0.00	\$0.00	\$0.00	\$0.00	\$0.00	\$0.00	\$0.00	\$0.00	\$25.00
1408014	12397		\$0.00	\$50.00	\$0.00	\$0.00	\$0.00	\$0.00	\$0.00	\$0.00	\$0.00	\$0.00	\$0.00	\$0.00	\$0.00	\$0.00	\$0.00	\$50.00
1408015	12398	8/26/2014	\$0.00	\$25.00	\$0.00	\$0.00	\$0.00	\$0.00	\$0.00	\$0.00	\$0.00	\$0.00	\$0.00	\$0.00	\$0.00	\$0.00	\$0.00	\$25.00
1408016	12400	9/4/2014	\$0.00	\$10.00	\$0.00	\$0.00	\$0.00	\$0.00	\$50.00	\$0.00	\$0.00	\$0.00	\$0.00	\$0.00	\$0.00	\$0.00	\$0.00	\$60.00
1409001	12402,12404	9/3/2014	\$0.00	\$150.00	\$0.00	\$0.00	\$0.00	\$0.00	\$150.00	\$0.00	\$138.00	\$0.00	\$0.00	\$36.80	\$0.00	\$0.00	\$50.00	\$524.80
1409002	12401	9/2/2014	\$0.00	\$50.00	\$0.00	\$0.00	\$0.00	\$0.00	\$50.00	\$0.00	\$0.00	\$0.00	\$0.00	\$0.00	\$0.00	\$0.00	\$0.00	\$100.00
1409003	12403	9/4/2014	\$0.00	\$25.00	\$0.00	\$0.00	\$0.00	\$0.00	\$0.00	\$0.00	\$0.00	\$0.00	\$0.00	\$0.00	\$0.00	\$0.00	\$0.00	\$25.00
1409004	12409		\$0.00	\$25.00	\$0.00	\$0.00	\$0.00	\$0.00	\$0.00	\$0.00	\$0.00	\$0.00	\$0.00	\$0.00	\$0.00	\$0.00	\$0.00	\$25.00
1409005	12410	9/10/2014	\$0.00	\$10.00	\$0.00	\$0.00	\$0.00	\$0.00	\$81.00	\$0.00	\$0.00	\$0.00	\$0.00	\$0.00	\$0.00	\$0.00	\$0.00	\$91.00
1409006	12411	9/11/2014	\$0.00	\$25.00	\$0.00	\$0.00	\$0.00	\$0.00	\$0.00	\$0.00	\$0.00	\$0.00	\$0.00	\$0.00	\$0.00	\$0.00	\$0.00	\$25.00
1409007	12415,12416	9/12/2014	\$0.00	\$100.00	\$0.00	\$0.00	\$0.00	\$0.00	\$150.00	\$0.00	\$75.00	\$0.00	\$0.00	\$0.00	\$0.00	\$0.00	\$50.00	\$375.00
1409008	12412	9/11/2014	\$0.00	\$10.00	\$0.00	\$0.00	\$0.00	\$0.00	\$100.00	\$0.00	\$0.00	\$0.00	\$0.00	\$0.00	\$0.00	\$0.00	\$0.00	\$110.00
1409009	Waived	9/12/2014	\$0.00	\$0.00	\$0.00	\$0.00	\$0.00	\$0.00	\$0.00	\$0.00	\$0.00	\$0.00	\$0.00	\$0.00	\$0.00	\$0.00	\$0.00	\$0.00
1409010	12417		\$0.00	\$150.00	\$0.00	\$0.00	\$0.00	\$0.00	\$100.00	\$0.00	\$67.60	\$0.00	\$0.00	\$0.00	\$0.00	\$0.00	\$0.00	\$317.60
1409011	12418	9/25/2014	\$0.00	\$50.00	\$0.00	\$0.00	\$0.00	\$0.00	\$50.00	\$0.00	\$0.00	\$0.00	\$0.00	\$0.00	\$0.00	\$0.00	\$0.00	\$100.00



Permit#	Invoice#	Paid	Old \$	LU Appl \$	Zon Cert.\$	BOA \$	SEC \$	SWM \$	SCD \$	MISC \$	BC Appl \$	Pb \$	HVAC \$	Struct.\$	Elec. \$	CO \$	MHBGF	Total Fee \$\$\$
1409012	12419	9/17/2014	\$0.00	\$50.00	\$0.00	\$0.00	\$0.00	\$0.00	\$0.00	\$0.00	\$0.00	\$0.00	\$0.00	\$0.00	\$0.00	\$0.00	\$0.00	\$50.00
1409013	12420	10/14/2014	\$0.00	\$150.00	\$0.00	\$0.00	\$0.00	\$0.00	\$100.00	\$0.00	\$115.20	\$0.00	\$0.00	\$0.00	\$0.00	\$0.00	\$0.00	\$365.20
1409014	12423	9/19/2014	\$0.00	\$10.00	\$0.00	\$0.00	\$0.00	\$0.00	\$50.00	\$0.00	\$0.00	\$0.00	\$0.00	\$0.00	\$0.00	\$0.00	\$0.00	\$60.00
1409015				\$150.00	\$0.00	\$0.00	\$0.00	\$0.00	\$100.00	\$0.00	\$0.00	\$0.00	\$0.00	\$0.00	\$0.00	\$0.00	\$50.00	\$300.00
1409016	12422	9/19/2014	\$0.00	\$10.00	\$0.00	\$0.00	\$0.00	\$0.00	\$50.00	\$0.00	\$0.00	\$0.00	\$0.00	\$0.00	\$0.00	\$0.00	\$0.00	\$60.00
1409017	12424	9/22/2014	\$0.00	\$25.00	\$0.00	\$0.00	\$0.00	\$0.00	\$0.00	\$0.00	\$0.00	\$0.00	\$0.00	\$0.00	\$0.00	\$0.00	\$0.00	\$25.00
1409018	12425		\$0.00	\$10.00	\$0.00	\$0.00	\$0.00	\$0.00	\$50.00	\$0.00	\$0.00	\$0.00	\$0.00	\$0.00	\$0.00	\$0.00	\$0.00	\$60.00
1409019	12426	9/22/2014	\$0.00	\$25.00	\$0.00	\$0.00	\$0.00	\$0.00	\$0.00	\$0.00	\$0.00	\$0.00	\$0.00	\$0.00	\$0.00	\$0.00	\$0.00	\$25.00
1409020	12427	9/22/2014	\$0.00	\$10.00	\$0.00	\$0.00	\$0.00	\$0.00	\$75.00	\$0.00	\$0.00	\$0.00	\$0.00	\$0.00	\$0.00	\$0.00	\$0.00	\$85.00
1409021	12431	9/29/2014	\$0.00	\$25.00	\$0.00	\$0.00	\$0.00	\$0.00	\$0.00	\$0.00	\$0.00	\$0.00	\$0.00	\$0.00	\$0.00	\$0.00	\$0.00	\$25.00
1409022	12432	9/29/2014	\$0.00	\$50.00	\$0.00	\$0.00	\$0.00	\$0.00	\$50.00	\$0.00	\$0.00	\$0.00	\$0.00	\$0.00	\$0.00	\$0.00	\$0.00	\$100.00
1409023	12428(cance		\$0.00	\$10.00	\$0.00	\$0.00	\$0.00	\$0.00	\$124.00	\$0.00	\$0.00	\$0.00	\$0.00	\$0.00	\$0.00	\$0.00	\$0.00	\$134.00
1409024	12433	11/6/2014	\$0.00	\$150.00	\$0.00	\$0.00	\$0.00	\$0.00	\$100.00	\$0.00	\$151.20	\$0.00	\$0.00	\$0.00	\$0.00	\$0.00	\$50.00	\$451.20
1409025	12434,12437	9/25/2014	\$0.00	\$150.00	\$0.00	\$0.00	\$0.00	\$0.00	\$150.00	\$0.00	\$172.60	\$0.00	\$0.00	\$50.15	\$0.00	\$0.00	\$0.00	\$522.75
1409026	12435	10/3/2014	\$0.00	\$75.00	\$0.00	\$0.00	\$0.00	\$0.00	\$50.00	\$0.00	\$0.00	\$0.00	\$0.00	\$0.00	\$0.00	\$0.00	\$0.00	\$125.00
1409027	waived		\$0.00	\$0.00	\$0.00	\$0.00	\$0.00	\$0.00	\$0.00	\$0.00	\$0.00	\$0.00	\$0.00	\$0.00	\$0.00	\$0.00	\$0.00	\$0.00
1409028	12436	9/29/2014	\$0.00	\$10.00	\$0.00	\$0.00	\$0.00	\$0.00	\$86.50	\$0.00	\$0.00	\$0.00	\$0.00	\$0.00	\$0.00	\$0.00	\$0.00	\$96.50
1409029	12438	10/1/2014	\$0.00	\$10.00	\$0.00	\$0.00	\$0.00	\$0.00	\$50.00	\$0.00	\$0.00	\$0.00	\$0.00	\$0.00	\$0.00	\$0.00	\$0.00	\$60.00
1409030	12439	9/30/2014	\$0.00	\$25.00	\$0.00	\$0.00	\$0.00	\$0.00	\$0.00	\$0.00	\$0.00	\$0.00	\$0.00	\$0.00	\$0.00	\$0.00	\$0.00	\$25.00
1410001	12440	10/1/2014	\$0.00	\$25.00	\$0.00	\$0.00	\$0.00	\$0.00	\$0.00	\$0.00	\$0.00	\$0.00	\$0.00	\$0.00	\$0.00	\$0.00	\$0.00	\$25.00
1410002	12441	10/1/2014	\$0.00	\$50.00	\$0.00	\$0.00	\$0.00	\$0.00	\$50.00	\$0.00	\$0.00	\$0.00	\$0.00	\$0.00	\$0.00	\$0.00	\$0.00	\$100.00
1410003	12442	10/3/2014	\$0.00	\$25.00	\$0.00	\$0.00	\$0.00	\$0.00	\$0.00	\$0.00	\$0.00	\$0.00	\$0.00	\$0.00	\$0.00	\$0.00	\$0.00	\$25.00
1410004	12443		\$0.00	\$150.00	\$0.00	\$0.00	\$0.00	\$0.00	\$100.00	\$0.00	\$135.20	\$0.00	\$0.00	\$0.00	\$0.00	\$0.00	\$50.00	\$435.20
1410005	12444	10/3/2014	\$0.00	\$50.00	\$0.00	\$0.00	\$0.00	\$0.00	\$50.00	\$0.00	\$0.00	\$0.00	\$0.00	\$0.00	\$0.00	\$0.00	\$0.00	\$100.00
1410006	Waived	10/6/2014	\$0.00	\$0.00	\$0.00	\$0.00	\$0.00	\$0.00	\$0.00	\$0.00	\$0.00	\$0.00	\$0.00	\$0.00	\$0.00	\$0.00	\$0.00	\$0.00
1410007	12445		\$0.00	\$10.00	\$0.00	\$0.00	\$0.00	\$0.00	\$83.50	\$0.00	\$0.00	\$0.00	\$0.00	\$0.00	\$0.00	\$0.00	\$0.00	\$93.50
1410008	12446,12483	10/6/2014	\$0.00	\$150.00	\$0.00	\$0.00	\$0.00	\$0.00	\$150.00	\$0.00	\$180.00	\$0.00	\$0.00	\$31.50	\$0.00	\$0.00	\$50.00	\$561.50
1410009	12447	10/7/2014	\$0.00	\$10.00	\$0.00	\$0.00	\$0.00	\$0.00	\$50.00	\$0.00	\$0.00	\$0.00	\$0.00	\$0.00	\$0.00	\$0.00	\$0.00	\$60.00
1410010	12448	10/8/2014	\$0.00	\$50.00	\$0.00	\$0.00	\$0.00	\$0.00	\$0.00	\$0.00	\$0.00	\$0.00	\$0.00	\$0.00	\$0.00	\$0.00	\$0.00	\$50.00
1410011	12450	10/10/2014	\$0.00	\$150.00	\$0.00	\$0.00	\$0.00	\$0.00	\$100.00	\$0.00	\$140.40	\$0.00	\$0.00	\$0.00	\$0.00	\$0.00	\$0.00	\$390.40
1410012	12462	10/17/2014	\$0.00	\$25.00	\$0.00	\$0.00	\$0.00	\$0.00	\$50.00	\$0.00	\$0.00	\$0.00	\$0.00	\$0.00	\$0.00	\$0.00	\$0.00	\$75.00
1410013	Waived	10/15/2014	\$0.00	\$0.00	\$0.00	\$0.00	\$0.00	\$0.00	\$0.00	\$0.00	\$0.00	\$0.00	\$0.00	\$0.00	\$0.00	\$0.00	\$0.00	\$0.00
1410014	12461	10/16/2014	\$0.00	\$10.00	\$0.00	\$0.00	\$0.00	\$0.00	\$98.50	\$0.00	\$0.00	\$0.00	\$0.00	\$0.00	\$0.00	\$0.00	\$0.00	\$108.50
1410015	12463		\$0.00	\$10.00	\$0.00	\$0.00	\$0.00	\$0.00	\$0.00	\$0.00	\$0.00	\$0.00	\$0.00	\$0.00	\$0.00	\$0.00	\$0.00	\$10.00
1410016	12464	12/1/2014	\$0.00	\$100.00	\$0.00	\$0.00	\$0.00	\$0.00	\$300.00	\$0.00	\$0.00	\$0.00	\$0.00	\$0.00	\$0.00	\$0.00	\$0.00	\$400.00
1410017	12465	10/20/2014	\$0.00	\$50.00	\$0.00	\$0.00	\$0.00	\$0.00	\$0.00	\$0.00	\$0.00	\$0.00	\$0.00	\$0.00	\$0.00	\$0.00	\$0.00	\$50.00
1410018	12466	10/22/2014	\$0.00	\$25.00	\$0.00	\$0.00	\$0.00	\$0.00	\$0.00	\$0.00	\$0.00	\$0.00	\$0.00	\$0.00	\$0.00	\$0.00	\$0.00	\$25.00
1410019	12467	10/21/2014	\$0.00	\$75.00	\$0.00	\$0.00	\$0.00	\$0.00	\$0.00	\$0.00	\$75.00	\$0.00	\$0.00	\$0.00	\$0.00	\$0.00	\$0.00	\$150.00
1410020	12468	10/22/2014	\$0.00	\$10.00	\$0.00	\$0.00	\$0.00	\$0.00	\$93.50	\$0.00	\$0.00	\$0.00	\$0.00	\$0.00	\$0.00	\$0.00	\$0.00	\$103.50
1410021	12470	10/23/2014	\$0.00	\$10.00	\$0.00	\$0.00	\$0.00	\$0.00	\$50.00	\$0.00	\$0.00	\$0.00	\$0.00	\$0.00	\$0.00	\$0.00	\$0.00	\$60.00
1410022	12471	10/24/2014	\$0.00	\$50.00	\$0.00	\$0.00	\$0.00	\$0.00	\$0.00	\$0.00	\$0.00	\$0.00	\$0.00	\$0.00	\$0.00	\$0.00	\$0.00	\$50.00
1410023	12473	10/28/2014	\$0.00	\$10.00	\$0.00	\$0.00	\$0.00	\$0.00	\$50.00	\$0.00	\$0.00	\$0.00	\$0.00	\$0.00	\$0.00	\$0.00	\$0.00	\$60.00
1410024	Waived	10/28/2014	\$0.00	\$0.00	\$0.00	\$0.00	\$0.00	\$0.00	\$0.00	\$0.00	\$0.00	\$0.00	\$0.00	\$0.00	\$0.00	\$0.00	\$0.00	\$0.00
1410025	12474	10/29/2014	\$0.00	\$150.00	\$0.00	\$0.00	\$0.00	\$0.00	\$50.00	\$0.00	\$89.60	\$0.00	\$0.00	\$0.00	\$0.00	\$0.00	\$0.00	\$289.60
1411001	12477	11/5/2014	\$0.00	\$10.00	\$0.00	\$0.00	\$0.00	\$0.00	\$0.00	\$0.00	\$0.00	\$0.00	\$0.00	\$0.00	\$0.00	\$0.00	\$0.00	\$10.00
1411002	12478	11/5/2014	\$0.00	\$10.00	\$0.00	\$0.00	\$0.00	\$0.00	\$85.00	\$0.00	\$0.00	\$0.00	\$0.00	\$0.00	\$0.00	\$0.00	\$0.00	\$95.00
1411003	12479	11/5/2014	\$0.00	\$10.00	\$0.00	\$0.00	\$0.00	\$0.00	\$91.00	\$0.00	\$0.00	\$0.00	\$0.00	\$0.00	\$0.00	\$0.00	\$0.00	\$101.00
1411004	12480	11/6/2014	\$0.00	\$10.00	\$0.00	\$0.00	\$0.00	\$0.00	\$50.00	\$0.00	\$0.00	\$0.00	\$0.00	\$0.00	\$0.00	\$0.00	\$0.00	\$60.00

Permit#	Invoice#	Paid	Old \$	LU Appl \$	Zon Cert.\$	BOA \$	SEC \$	SWM \$	SCD \$	MISC \$	BC Appl \$	Pb \$	HVAC \$	Struct.\$	Elec. \$	CO \$	MHBGF	Total Fee \$\$\$
1411005	12481	11/6/2014	\$0.00	\$25.00	\$0.00	\$0.00	\$0.00	\$0.00	\$0.00	\$0.00	\$0.00	\$0.00	\$0.00	\$0.00	\$0.00	\$0.00	\$0.00	\$25.00
1411006	12485			\$50.00	\$0.00	\$0.00	\$0.00	\$0.00	\$50.00	\$0.00	\$0.00	\$0.00	\$0.00	\$0.00	\$0.00	\$0.00	\$0.00	\$100.00
1411007	12486	11/17/2014	\$0.00	\$25.00	\$0.00	\$0.00	\$0.00	\$0.00	\$0.00	\$0.00	\$0.00	\$0.00	\$0.00	\$0.00	\$0.00	\$0.00	\$0.00	\$25.00
1411008	12487,12493	12/30/2014	\$0.00	\$75.00	\$0.00	\$0.00	\$0.00	\$0.00	\$100.00	\$0.00	\$75.00	\$0.00	\$0.00	\$14.60	\$0.00	\$0.00	\$0.00	\$264.60
1411009	12488		\$0.00	\$150.00	\$0.00	\$0.00	\$0.00	\$0.00	\$150.00	\$0.00	\$248.90	\$0.00	\$0.00	\$0.00	\$0.00	\$0.00	\$50.00	\$598.90
1411010	12497	12/5/2014	\$0.00	\$10.00	\$0.00	\$0.00	\$0.00	\$0.00	\$0.00	\$0.00	\$0.00	\$0.00	\$0.00	\$0.00	\$0.00	\$0.00	\$0.00	\$10.00
1411011	12489	11/24/2014	\$0.00	\$25.00	\$0.00	\$0.00	\$0.00	\$0.00	\$0.00	\$0.00	\$0.00	\$0.00	\$0.00	\$0.00	\$0.00	\$0.00	\$0.00	\$25.00
1411012	12490	11/25/2014	\$0.00	\$10.00	\$0.00	\$0.00	\$0.00	\$0.00	\$82.50	\$0.00	\$0.00	\$0.00	\$0.00	\$0.00	\$0.00	\$0.00	\$0.00	\$92.50
1411013	12492	11/26/2014	\$0.00	\$75.00	\$0.00	\$0.00	\$0.00	\$0.00	\$100.00	\$0.00	\$75.00	\$0.00	\$0.00	\$0.00	\$0.00	\$0.00	\$0.00	\$250.00
1412001	12494	12/1/2014	\$0.00	\$10.00	\$0.00	\$0.00	\$0.00	\$0.00	\$50.00	\$0.00	\$0.00	\$0.00	\$0.00	\$0.00	\$0.00	\$0.00	\$0.00	\$60.00
1412002	12501	12/18/2014	\$0.00	\$150.00	\$0.00	\$0.00	\$0.00	\$0.00	\$100.00	\$0.00	\$45.00	\$0.00	\$0.00	\$0.00	\$0.00	\$0.00	\$0.00	\$295.00
1412003	12495	12/3/2014	\$0.00	\$35.00	\$0.00	\$0.00	\$0.00	\$0.00	\$0.00	\$0.00	\$0.00	\$0.00	\$0.00	\$0.00	\$0.00	\$0.00	\$0.00	\$35.00
1412004	12496	12/31/2014	\$0.00	\$100.00	\$0.00	\$0.00	\$0.00	1,350.00	\$500.00	\$0.00	\$0.00	\$0.00	\$0.00	\$0.00	\$0.00	\$0.00	\$0.00	\$1,950.00
1412005	12500	12/10/2014	\$0.00	\$10.00	\$0.00	\$0.00	\$0.00	\$0.00	\$93.00	\$0.00	\$0.00	\$0.00	\$0.00	\$0.00	\$0.00	\$0.00	\$0.00	\$103.00
1412006	12502,12507	12/18/2014	\$0.00	\$150.00	\$0.00	\$0.00	\$0.00	\$0.00	\$150.00	\$0.00	\$265.50	\$0.00	\$0.00	\$18.84	\$0.00	\$0.00	\$0.00	\$584.34
1412007	12510	12/30/2014		\$150.00	\$0.00	\$0.00	\$0.00	\$0.00	\$150.00	\$0.00	\$234.55	\$0.00	\$0.00	\$0.00	\$0.00	\$0.00	\$0.00	\$534.55
1412008	12503	12/22/2014	\$0.00	\$50.00	\$0.00	\$0.00	\$0.00	\$0.00	\$0.00	\$0.00	\$0.00	\$0.00	\$0.00	\$0.00	\$0.00	\$0.00	\$0.00	\$50.00
1412009	12508	12/29/2014	\$0.00	\$100.00	\$0.00	\$0.00	\$0.00	\$0.00	\$150.00	\$0.00	\$75.00	\$0.00	\$0.00	\$0.00	\$0.00	\$0.00	\$50.00	\$375.00
1412010	12509	12/31/2014	\$0.00	\$250.00	\$0.00	\$0.00	\$0.00	\$0.00	\$300.00	\$0.00	\$0.00	\$0.00	\$0.00	\$0.00	\$0.00	\$0.00	\$0.00	\$550.00
1412011	12511	12/30/2014	\$0.00	\$10.00	\$0.00	\$0.00	\$0.00	\$0.00	\$90.00	\$0.00	\$0.00	\$0.00	\$0.00	\$0.00	\$0.00	\$0.00	\$0.00	\$100.00
1412012	12512	12/30/2014	\$0.00	\$25.00	\$0.00	\$0.00	\$0.00	\$0.00	\$0.00	\$0.00	\$0.00	\$0.00	\$0.00	\$0.00	\$0.00	\$0.00	\$0.00	\$25.00
1412013	12513,12514		\$0.00	\$150.00	\$0.00	\$0.00	\$150.00	\$0.00	\$0.00	\$0.00	\$93.60	\$0.00	\$0.00	\$46.80	\$0.00	\$0.00	\$50.00	\$490.40
L-3158	12122	1/13/2014	\$0.00	\$25.00	\$0.00	\$0.00	\$0.00	\$0.00	\$0.00	\$0.00	\$0.00	\$0.00	\$0.00	\$0.00	\$0.00	\$0.00	\$0.00	\$25.00
L-3159	12127	1/28/2014	\$0.00	\$0.00	\$50.00	\$0.00	\$0.00	\$0.00	\$0.00	\$0.00	\$0.00	\$0.00	\$0.00	\$0.00	\$0.00	\$0.00	\$0.00	\$50.00
L-3160	12129	1/27/2014	\$0.00	\$50.00	\$0.00	\$0.00	\$0.00	\$0.00	\$0.00	\$0.00	\$0.00	\$0.00	\$0.00	\$0.00	\$0.00	\$0.00	\$0.00	\$50.00
L-3161	12133	2/12/2014	\$0.00	\$160.00	\$0.00	\$0.00	\$0.00	\$0.00	\$100.00	\$0.00	\$120.00	\$0.00	\$0.00	\$0.00	\$0.00	\$0.00	\$0.00	\$380.00
L-3162	12207	3/10/2014	\$0.00	\$10.00	\$0.00	\$0.00	\$0.00	\$0.00	\$50.00	\$0.00	\$0.00	\$0.00	\$0.00	\$0.00	\$0.00	\$0.00	\$0.00	\$60.00
L-3163	12260	9/30/2014	\$0.00	\$250.00	\$0.00	\$0.00	\$0.00	1,086.80	\$300.00	\$0.00	\$340.81	\$0.00	\$0.00	\$0.00	\$0.00	\$0.00	\$0.00	\$4,977.61
L-3164	12233	4/7/2014	\$0.00	\$35.00	\$0.00	\$0.00	\$0.00	\$0.00	\$0.00	\$0.00	\$0.00	\$0.00	\$0.00	\$0.00	\$0.00	\$0.00	\$0.00	\$35.00
L-3165	12239	4/11/2014	\$0.00	\$250.00	\$0.00	\$0.00	\$0.00	\$0.00	\$100.00	\$0.00	\$0.00	\$0.00	\$0.00	\$0.00	\$0.00	\$0.00	\$0.00	\$350.00
L-3166	12234	4/7/2014	\$0.00	\$150.00	\$0.00	\$0.00	\$0.00	\$0.00	\$100.00	\$0.00	\$160.00	\$0.00	\$0.00	\$0.00	\$0.00	\$0.00	\$0.00	\$410.00
L-3167	12246	5/5/2014	\$0.00	\$25.00	\$0.00	\$0.00	\$0.00	\$0.00	\$0.00	\$0.00	\$0.00	\$0.00	\$0.00	\$0.00	\$0.00	\$0.00	\$0.00	\$25.00
L-3168	12254	4/22/2014	\$0.00	\$150.00	\$0.00	\$0.00	\$0.00	\$0.00	\$150.00	\$0.00	\$245.70	\$0.00	\$0.00	\$0.00	\$0.00	\$0.00	\$50.00	\$595.70
L-3169	12257	4/24/2014	\$0.00	\$10.00	\$0.00	\$0.00	\$0.00	\$0.00	\$50.00	\$0.00	\$0.00	\$0.00	\$0.00	\$0.00	\$0.00	\$0.00	\$0.00	\$60.00
L-3170	12264	4/28/2014		\$25.00	\$0.00	\$0.00	\$0.00	\$0.00	\$0.00	\$0.00	\$0.00	\$0.00	\$0.00	\$0.00	\$0.00	\$0.00	\$0.00	\$25.00
L-3171	12279	5/5/2014	\$0.00	\$25.00	\$0.00	\$0.00	\$0.00	\$0.00	\$0.00	\$0.00	\$0.00	\$0.00	\$0.00	\$0.00	\$0.00	\$0.00	\$0.00	\$25.00
L-3172	12285	5/12/2014	\$0.00	\$250.00	\$36.00	\$0.00	\$0.00	\$0.00	\$0.00	\$0.00	\$0.00	\$0.00	\$0.00	\$0.00	\$0.00	\$0.00	\$0.00	\$286.00
L-3173	12288,12289	5/19/2014	\$0.00	\$150.00	\$0.00	\$0.00	\$0.00	\$0.00	\$150.00	\$0.00	\$234.00	\$0.00	\$0.00	\$76.60	\$0.00	\$0.00	\$50.00	\$660.60
L-3174	12312	6/6/2014	\$0.00	\$50.00	\$0.00	\$0.00	\$0.00	\$0.00	\$50.00	\$0.00	\$0.00	\$0.00	\$0.00	\$0.00	\$0.00	\$0.00	\$0.00	\$100.00
L-3175	12317	6/12/2014	\$0.00	\$50.00	\$0.00	\$0.00	\$0.00	\$0.00	\$50.00	\$0.00	\$0.00	\$0.00	\$0.00	\$0.00	\$0.00	\$0.00	\$0.00	\$100.00
L-3176	12320	6/16/2014	\$0.00	\$75.00	\$0.00	\$0.00	\$0.00	\$0.00	\$0.00	\$0.00	\$75.00	\$0.00	\$0.00	\$0.00	\$0.00	\$0.00	\$0.00	\$150.00
L-3177	12331	6/25/2014	\$0.00	\$50.00	\$0.00	\$0.00	\$0.00	\$0.00	\$0.00	\$0.00	\$0.00	\$0.00	\$0.00	\$0.00	\$0.00	\$0.00	\$0.00	\$50.00
L-3178	12335	6/26/2014	\$0.00	\$25.00	\$0.00	\$0.00	\$0.00	\$0.00	\$0.00	\$0.00	\$0.00	\$0.00	\$0.00	\$0.00	\$0.00	\$0.00	\$0.00	\$25.00
L-3179	12339	6/30/2014	\$0.00	\$25.00	\$0.00	\$0.00	\$0.00	\$0.00	\$0.00	\$0.00	\$0.00	\$0.00	\$0.00	\$0.00	\$0.00	\$0.00	\$0.00	\$25.00
L-3180	12344	7/1/2014	\$0.00	\$25.00	\$0.00	\$0.00	\$0.00	\$0.00	\$0.00	\$0.00	\$0.00	\$0.00	\$0.00	\$0.00	\$0.00	\$0.00	\$0.00	\$25.00
L-3181	12346	7/2/2014	\$0.00	\$25.00	\$0.00	\$0.00	\$0.00	\$0.00	\$0.00	\$0.00	\$0.00	\$0.00	\$0.00	\$0.00	\$0.00	\$0.00	\$0.00	\$25.00
L-3182	12362	7/21/2014	\$0.00	\$25.00	\$0.00	\$0.00	\$0.00	\$0.00	\$0.00	\$0.00	\$0.00	\$0.00	\$0.00	\$0.00	\$0.00	\$0.00	\$0.00	\$25.00
L-3183	12373	7/29/2014	\$0.00	\$150.00	\$0.00	\$0.00	\$0.00	\$0.00	\$100.00	\$0.00	\$60.00	\$0.00	\$0.00	\$0.00	\$0.00	\$0.00	\$0.00	\$310.00

Permit#	Invoice#	Paid	Old \$	LU Appl \$	Zon Cert.\$	BOA \$	SEC \$	SWM \$	SCD \$	MISC \$	BC Appl \$	Pb \$	HVAC \$	Struct.\$	Elec. \$	CO \$	MHBGF	Total Fee \$\$\$
L-3184	12384	8/7/2014	\$0.00	\$75.00	\$0.00	\$0.00	\$0.00	\$0.00	\$100.00	\$0.00	\$75.00	\$0.00	\$0.00	\$0.00	\$0.00	\$0.00	\$0.00	\$250.00
L-3185	12388	8/12/2014	\$0.00	\$25.00	\$0.00	\$0.00	\$0.00	\$0.00	\$0.00	\$0.00	\$0.00	\$0.00	\$0.00	\$0.00	\$0.00	\$0.00	\$0.00	\$25.00
L-3186	12389	8/12/2014	\$0.00	\$150.00	\$0.00	\$0.00	\$0.00	\$0.00	\$100.00	\$0.00	\$160.00	\$0.00	\$0.00	\$0.00	\$0.00	\$0.00	\$0.00	\$410.00
L-3187	12392	8/18/2014	\$0.00	\$25.00	\$0.00	\$0.00	\$0.00	\$0.00	\$0.00	\$0.00	\$0.00	\$0.00	\$0.00	\$0.00	\$0.00	\$0.00	\$0.00	\$25.00
L-3188	12405	9/9/2014	\$0.00	\$25.00	\$0.00	\$0.00	\$0.00	\$0.00	\$0.00	\$0.00	\$0.00	\$0.00	\$0.00	\$0.00	\$0.00	\$0.00	\$0.00	\$25.00
L-3189	12406	9/8/2014	\$0.00	\$50.00	\$0.00	\$0.00	\$0.00	\$0.00	\$0.00	\$0.00	\$0.00	\$0.00	\$0.00	\$0.00	\$0.00	\$0.00	\$0.00	\$50.00
L-3190	12407	9/8/2014	\$0.00	\$25.00	\$0.00	\$0.00	\$0.00	\$0.00	\$0.00	\$0.00	\$0.00	\$0.00	\$0.00	\$0.00	\$0.00	\$0.00	\$0.00	\$25.00
L-3191	12408	9/9/2014	\$0.00	\$25.00	\$0.00	\$0.00	\$0.00	\$0.00	\$0.00	\$0.00	\$0.00	\$0.00	\$0.00	\$0.00	\$0.00	\$0.00	\$0.00	\$25.00
L-3192	12421		\$0.00	\$25.00	\$0.00	\$0.00	\$0.00	\$0.00	\$0.00	\$0.00	\$0.00	\$0.00	\$0.00	\$0.00	\$0.00	\$0.00	\$0.00	\$25.00
L-3193	12460	10/16/2014	\$0.00	\$35.00	\$0.00	\$0.00	\$0.00	\$0.00	\$0.00	\$0.00	\$0.00	\$0.00	\$0.00	\$0.00	\$0.00	\$0.00	\$0.00	\$35.00
L-3194	12469	10/27/2014	\$0.00	\$50.00	\$0.00	\$0.00	\$0.00	\$0.00	\$0.00	\$0.00	\$0.00	\$0.00	\$0.00	\$0.00	\$0.00	\$0.00	\$0.00	\$50.00
L-3195	waived	10/23/2014	\$0.00	\$0.00	\$0.00	\$0.00	\$0.00	\$0.00	\$0.00	\$0.00	\$0.00	\$0.00	\$0.00	\$0.00	\$0.00	\$0.00	\$0.00	\$0.00
L-3196	12472	10/24/2014	\$0.00	\$25.00	\$0.00	\$0.00	\$0.00	\$0.00	\$0.00	\$0.00	\$0.00	\$0.00	\$0.00	\$0.00	\$0.00	\$0.00	\$0.00	\$25.00
L-3197	12476	10/31/2014	\$0.00	\$50.00	\$0.00	\$0.00	\$0.00	\$0.00	\$0.00	\$0.00	\$0.00	\$0.00	\$0.00	\$0.00	\$0.00	\$0.00	\$0.00	\$50.00
L-3198	12482	11/6/2014	\$0.00	\$25.00	\$0.00	\$0.00	\$0.00	\$0.00	\$0.00	\$0.00	\$0.00	\$0.00	\$0.00	\$0.00	\$0.00	\$0.00	\$0.00	\$25.00
L-3199	12484	11/13/2014	\$0.00	\$25.00	\$0.00	\$0.00	\$0.00	\$0.00	\$0.00	\$0.00	\$0.00	\$0.00	\$0.00	\$0.00	\$0.00	\$0.00	\$0.00	\$25.00
L-3200	12491,12498		\$0.00	\$150.00	\$0.00	\$0.00	\$0.00	\$0.00	\$150.00	\$0.00	\$334.50	\$0.00	\$0.00	\$75.90	\$0.00	\$0.00	\$50.00	\$760.40
L-3201	12499	12/15/2014	\$0.00	\$35.00	\$0.00	\$0.00	\$0.00	\$0.00	\$0.00	\$0.00	\$0.00	\$0.00	\$0.00	\$0.00	\$0.00	\$0.00	\$0.00	\$35.00
L-3202	TBD		\$0.00	\$0.00	\$0.00	\$0.00	\$0.00	\$0.00	\$0.00	\$0.00	\$0.00	\$0.00	\$0.00	\$0.00	\$0.00	\$0.00	\$0.00	\$0.00
L-3203	12505	12/22/2014	\$0.00	\$50.00	\$0.00	\$0.00	\$0.00	\$0.00	\$0.00	\$0.00	\$0.00	\$0.00	\$0.00	\$0.00	\$0.00	\$0.00	\$0.00	\$50.00
L-3204	12506	12/24/2014	\$0.00	\$50.00	\$0.00	\$0.00	\$0.00	\$0.00	\$50.00	\$0.00	\$0.00	\$0.00	\$0.00	\$0.00	\$0.00	\$0.00	\$0.00	\$100.00
			\$0.00	\$17,624.50	\$86.00	1,300.00	\$300.00	3,617.61	\$18,836.50	\$0.00	\$9,291.57	\$0.00	\$0.00	\$865.86	\$0.00	\$0.00	1,250.00	\$58,172.04

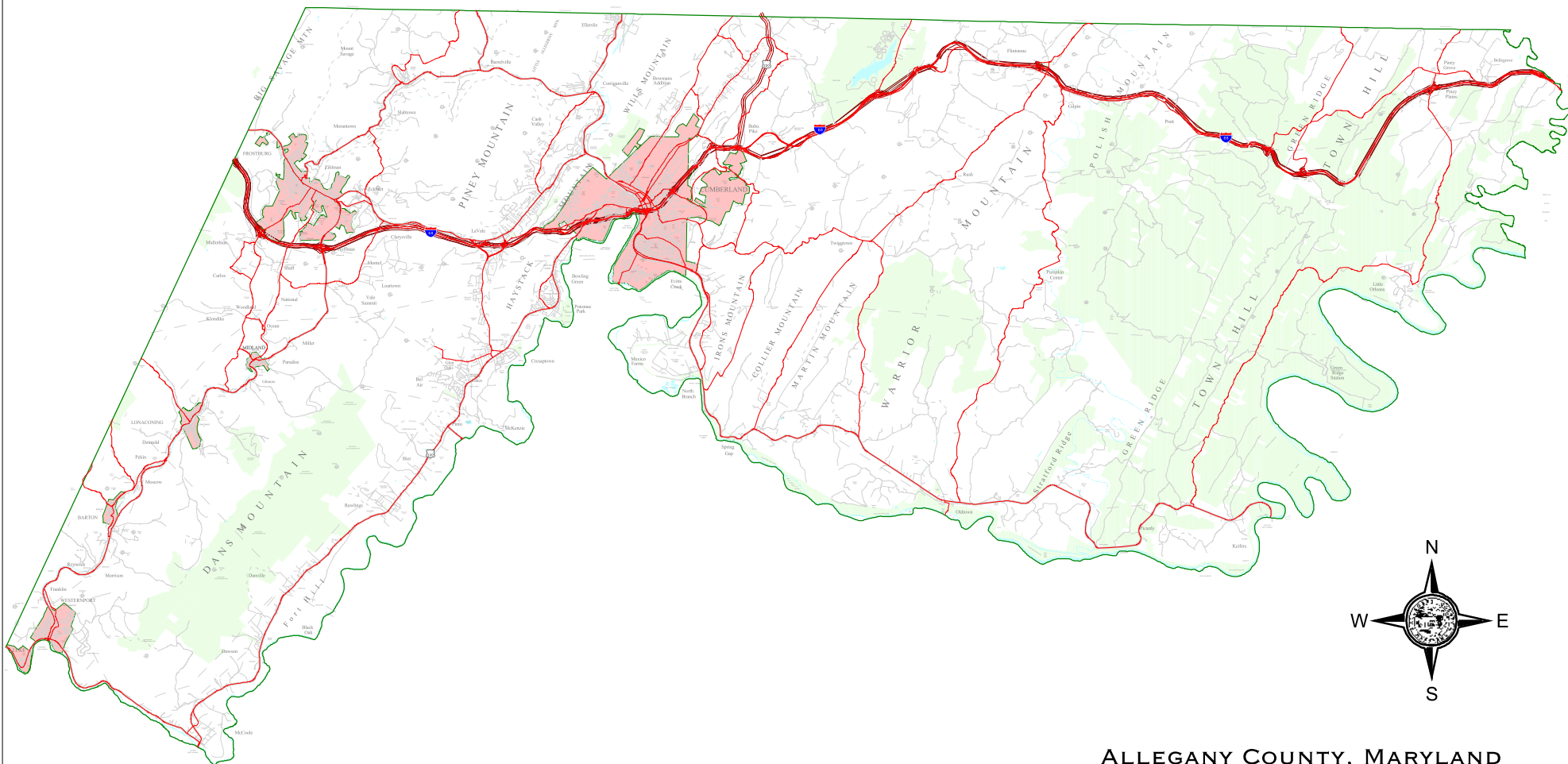
Number Of Records Selected: 299

## 2014 Annual Audit

### Section 3

#### Maps

Section 3/Map 1	Allegany County - General Map
Section 3/Map 2	Planning Regions
Section 3/Map 3	Permits Issued, Countywide



## ALLEGHENY COUNTY, MARYLAND

MAP DATE: DECEMBER 2014

Ac boundary 0308.shp

Ac road system v1109.dxf

Text TEXT\_CITY\_TOWN\_700  
Text TEXT\_CO ROAD NUMBERS  
Text TEXT\_COMMUNITY\_140  
Text TEXT\_COMMUNITY\_500  
Text TEXT\_COUNTY\_BOUNDARY  
Text TEXT\_CULTURE\_100  
Text TEXT\_CULTURE\_250

Text

Text

Text

TEXT\_EXIT\_NO\_150  
TEXT\_GEOFEATURES\_150  
TEXT\_HILLTOPS  
TEXT\_HOLLOWS\_RIDGES  
TEXT\_MONUMENTS  
TEXT\_MOUNTAINS\_750  
TEXT\_MUNICIPAL\_STREETS  
TEXT\_PUBLIC LANDS\_400  
TEXT\_RAILROAD\_200

TEXT\_RAILROAD\_75  
TEXT\_RIVERS\_STREAMS  
TEXT\_RIVERS\_STREAMS\_75  
TEXT\_ROADS  
TEXT\_ROADS\_ALL\_75  
TEXT\_ROADS\_SUPPLEMENT\_35  
TEXT\_ROUTE\_NO  
TEXT\_STATE\_NAMES  
TEXT\_TRAILS\_200

### Legend

Ac road system v1109.dxf

Text TEXT\_CITY\_TOWN\_700  
Text TEXT\_CO ROAD NUMBERS  
Text TEXT\_COMMUNITY\_140  
Text TEXT\_COMMUNITY\_500  
Text TEXT\_COUNTY\_BOUNDARY

Text

Text

Text

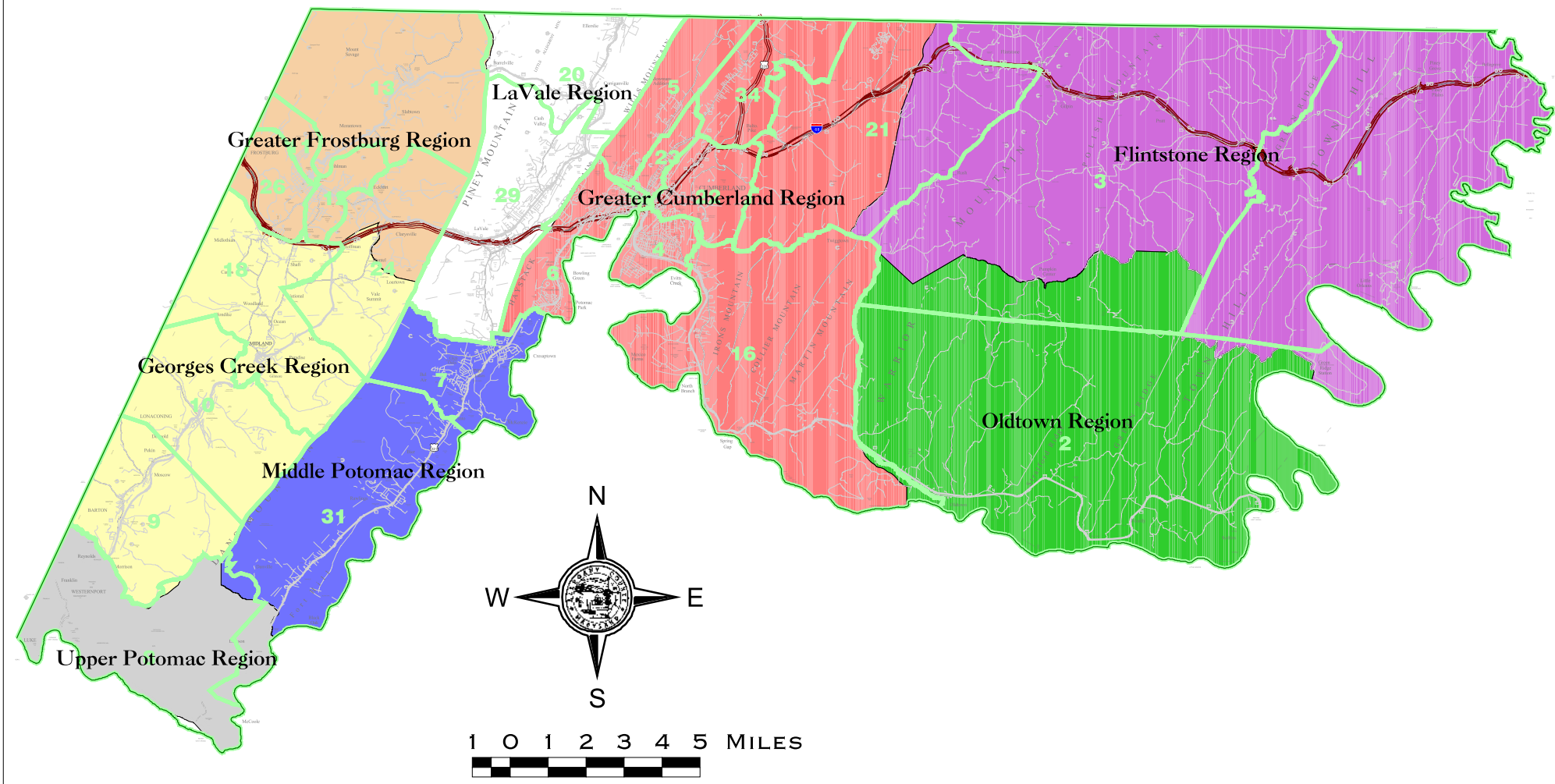
Text

TEXT\_CULTURE\_100  
TEXT\_CULTURE\_250  
TEXT\_EXIT\_NO\_150  
TEXT\_GEOFEATURES\_150  
TEXT\_HILLTOPS  
TEXT\_HOLLOWS\_RIDGES  
TEXT\_MONUMENTS  
TEXT\_MOUNTAINS\_750  
TEXT\_MUNICIPAL\_STREETS

TEXT\_PUBLIC LANDS\_400  
TEXT\_RAILROAD\_200  
TEXT\_RAILROAD\_75  
TEXT\_RIVERS\_STREAMS  
TEXT\_RIVERS\_STREAMS\_75  
TEXT\_ROADS  
TEXT\_ROADS\_ALL\_75  
TEXT\_ROADS\_SUPPLEMENT\_35  
TEXT\_ROUTE\_NO

TEXT\_STATE\_NAMES  
TEXT\_TRAILS\_200  
TEXT\_TRAILS\_75  
TEXT\_UTILITY\_150

Ac lakes rivers streams y0710.shp  
Ac city\_town s1103.shp  
Ac public lands\_v1111.shp

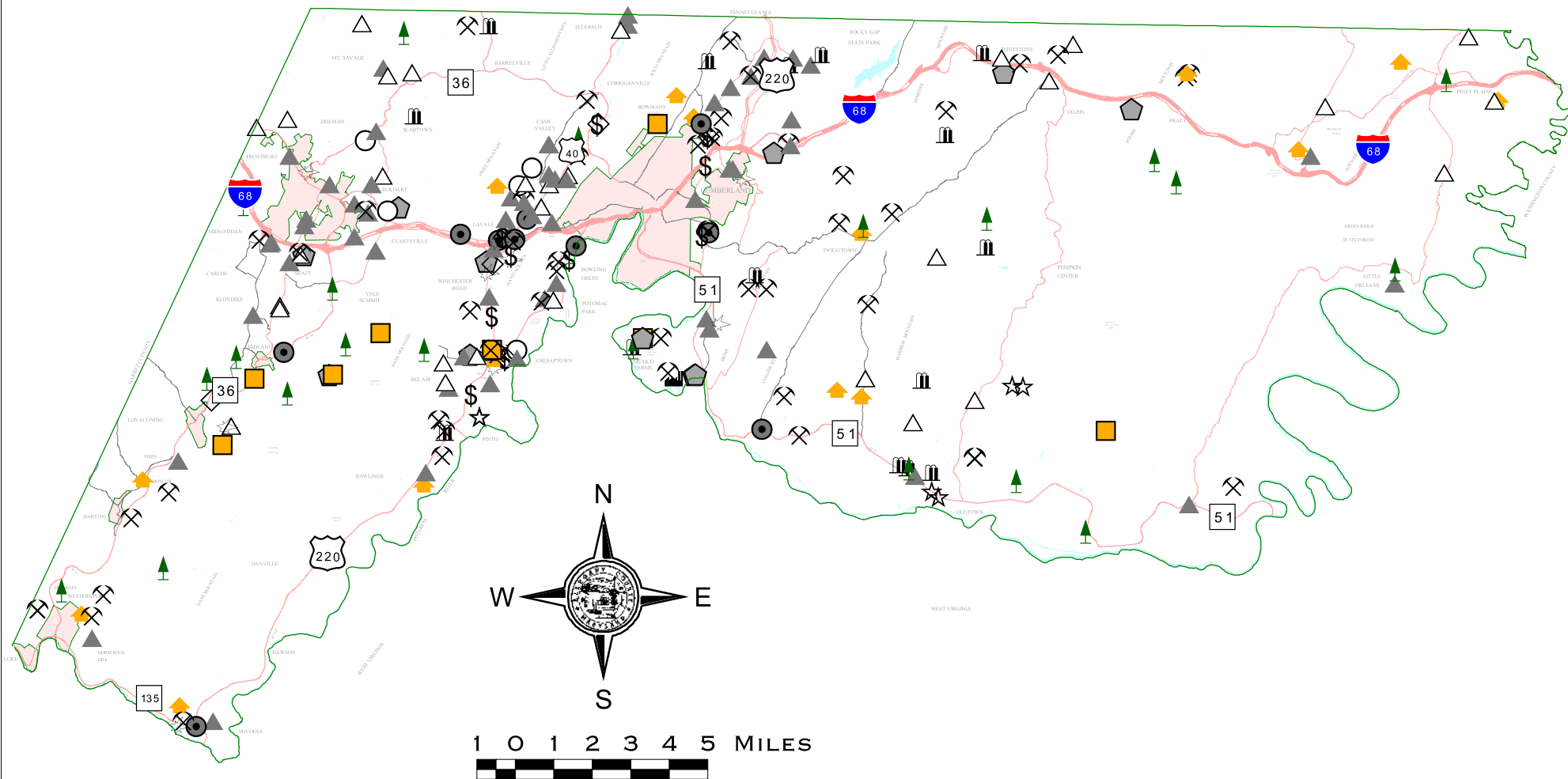


### Planning Regions

- Flintstone Region
- Georges Creek Region
- Greater Cumberland Region
- Greater Frostburg Region
- LaVale Region
- Middle Potomac Region
- Oldtown Region
- Upper Potomac Region

Election District Boundaries (031105)

## PLANNING REGIONS with Election Districts



Lup\_14.shp

- ▲ Accessory Structure
- △ Addition
- ▤ Agricultural
- \$ Commercial
- ☆ Demolition
- ▲ Forest Harvest
- ✂ Grading
- Home Occupation
- ▤ Industrial
- ☆ Institutional
- Mobile Home
- ▤ Multi-Family
- Occupancy
- Other
- ◆ Sign
- ▲ Single Family Dwelling
- Stormwater

- Ac boundary 0308.shp
- Ac lakes rivers streams y0404.shp
- Ac roads major routes v0403.shp
- City
- Collector
- Connector
- Major Arterial
- Minor Arterial
- Other Non Urban
- Principal Arterial
- Principal Arterial
- Ac road system y0807.dxf
- ROADS\_ARTERIAL\_MAJOR
- ROADS\_ARTERIAL\_MINOR
- ROADS\_ARTERIAL\_PRINCIPAL
- ROADS\_MUNICIPAL\_STREETS
- ROADS\_NEW
- ROADS\_NON-URBAN\_DISTRICT
- ROADS\_TRAILS
- ROADS\_URBAN\_DISTRICT
- SYMBOLS\_HIGHWAY
- SYMBOLS\_PEAKS
- UTILITY\_LINE
- UTILITY\_PIPELINE
- UTILITY\_POWERLINE
- UTILITY\_TELEPHONE
- Ac road system y0610.dxf
- ROADS\_ARTERIAL\_MAJOR
- ROADS\_ARTERIAL\_MINOR
- ROADS\_ARTERIAL\_PRINCIPAL
- ROADS\_MUNICIPAL\_STREETS
- ROADS\_NEW
- ROADS\_NON-URBAN\_DISTRICT
- ROADS\_TRAILS
- ROADS\_URBAN\_DISTRICT
- STREAMS\_ALLEGANY
- TEXT\_MUNICIPAL\_STREETS
- TEXT\_ROADS\_ALL\_75
- TEXT\_ROADS\_NEW
- Text City\_town\_geofeature text v0107
- Ac city\_towns s0611.shp

# 2014 LUPs ISSUED

## LAND DEVELOPMENT SERVICES

Section 3  
Map 3